

consultations.leicester.gov.uk

Help shape the future of Leicester



It's your city

Potential development sites

The information in this document has been used to support the preparation of the Local Plan. If you need assistance reading this document, or require it in a different format, please contact us via [email planning.policy@leicester.gov.uk](mailto:planning.policy@leicester.gov.uk) or call on 0116 454 0085.

July 2017

Introduction

Leicester City Council is preparing a new Local Plan for the city. The plan will include strategic policies on housing and economic growth in particular, and a suite of development management policies against which proposals for development will be considered.

The plan will also include land use site allocations and designations. For instance this includes sites for housing and employment development and sites designated as open spaces.

The city will see significant population growth in the coming years and land will need to be found to build new houses, to provide new jobs, for new schools and for other buildings and facilities to help support a growing city. This means that difficult choices will need to be made to help accommodate this growth.

Purpose of this document

This document sets out a list of sites which are to be assessed for their suitability for inclusion as land use allocations or designations in the new local plan. The list includes sites which are 0.5 hectares or more in size (which is a little smaller than a standard football pitch) and which do not currently have planning permission. The list includes privately owned sites as well as council owned land (including parks, allotments, and playing fields). Council owned sites which are leased out beyond the plan period (2031) have been excluded. Further details of how the sites were selected and how we propose to assess them is set out in the separate sites methodology document (available at consultations.leicester.gov.uk).

At this stage we are consulting on options for development and designation, not specific proposals which will come at the next stage in the Local Plan process. We want to know which sites are most suitable for development, which sites are least suitable and which sites should be protected from development. We want to know what the best future use for these sites could be, and also if there are any other sites in the city which could be considered for alternative uses.

It should be noted that Leicester City Council is not committed to any proposals contained in this document. The inclusion of a site in this document does not necessarily mean the council considers the site suitable for any form of development, designation or allocation.

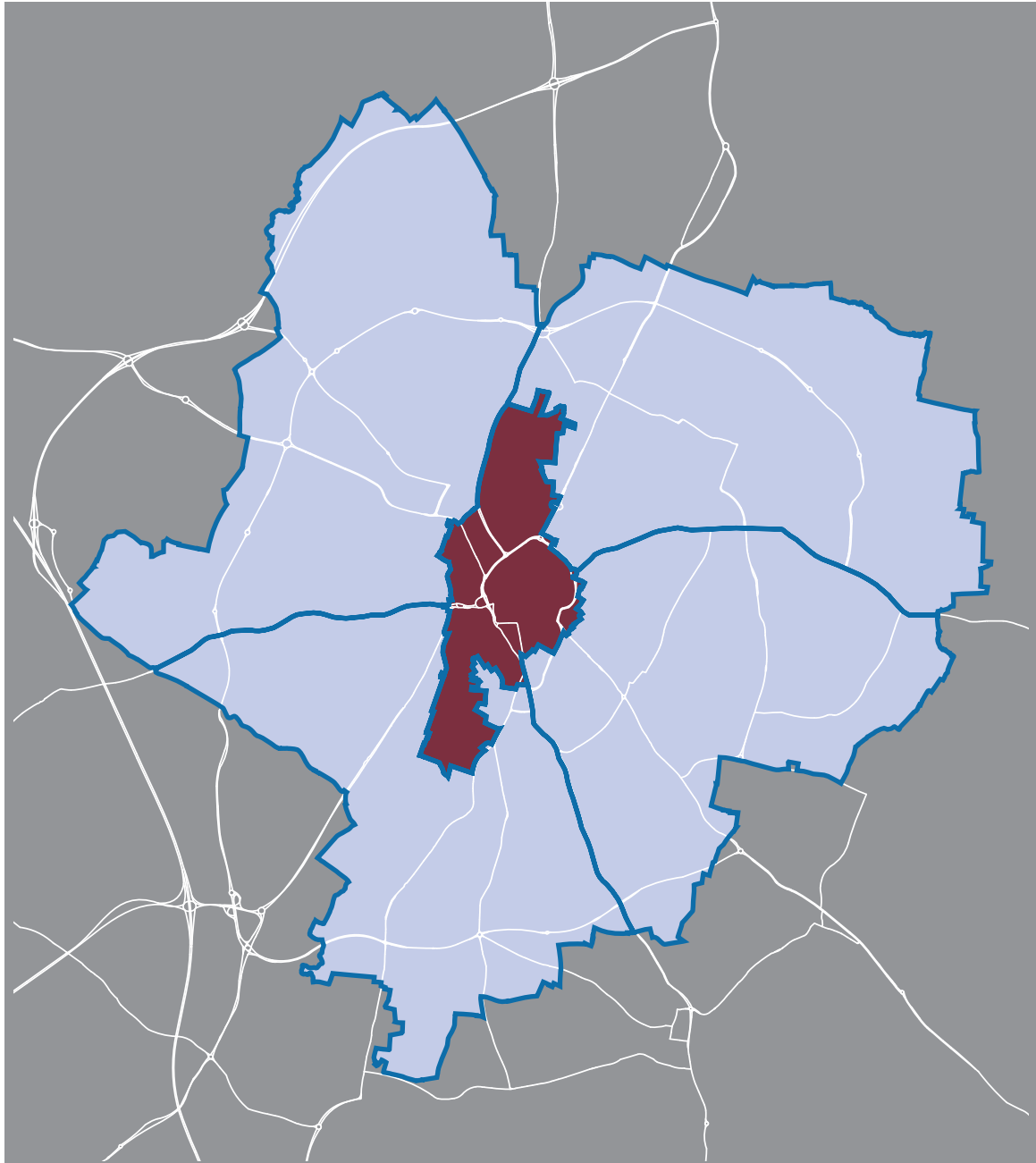
The purpose of the consultation is to gather your views on the potential future uses of these sites, including remaining in their current use. Leicester City Council owned green spaces have been included in this set of sites for completeness and to ensure that a comprehensive range of potential sites options are considered.

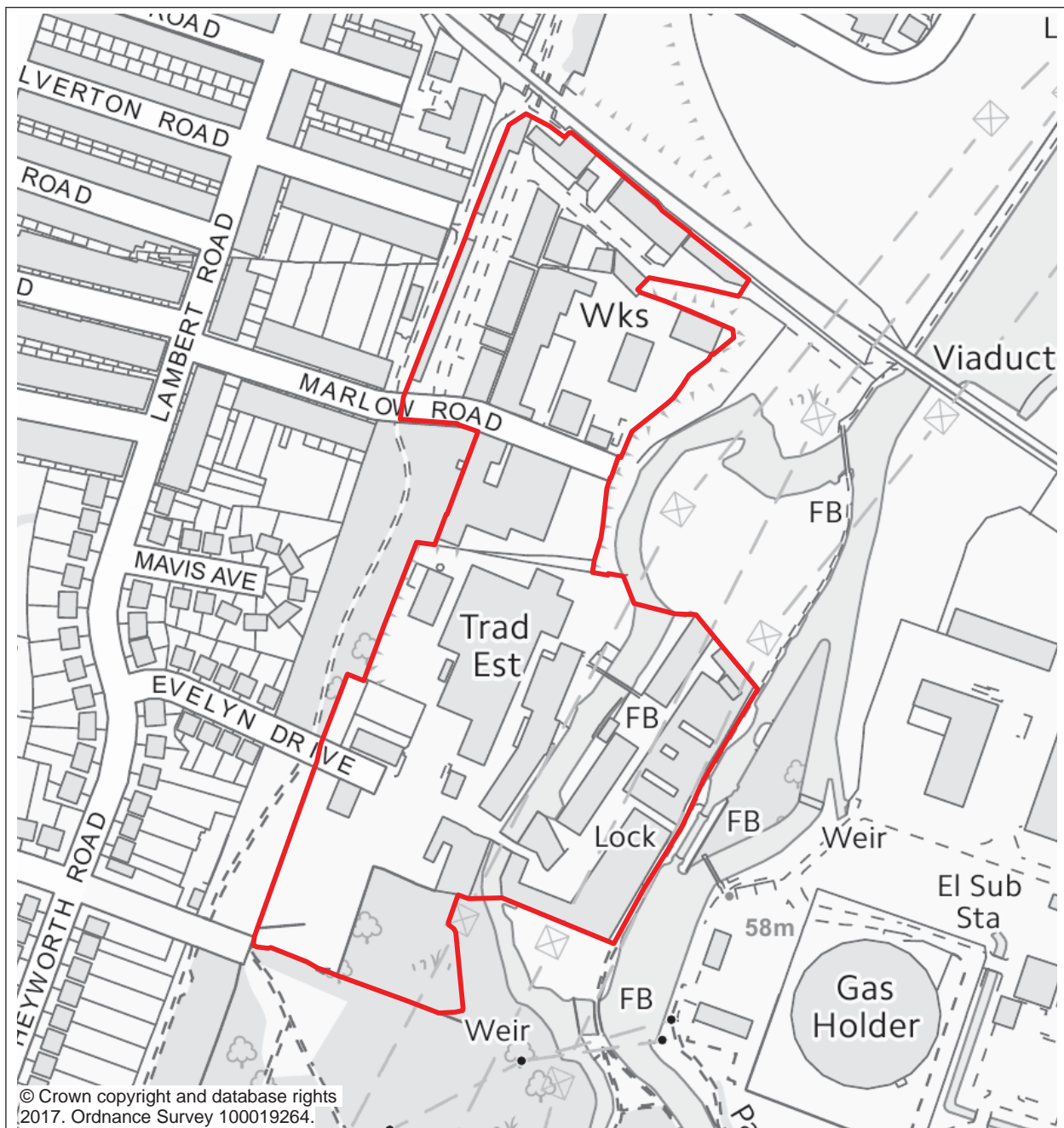
Have your say

This document contains a location map for each site, along with an individual site reference number, the site name and site size. For each site additional information is also provided on current flood risk, heritage and biodiversity constraints, and its current local plan designation. An interactive on-line map, containing the same information for the sites as this document, can be found on the Local Plan consultation pages on our website at consultations.leicester.gov.uk.

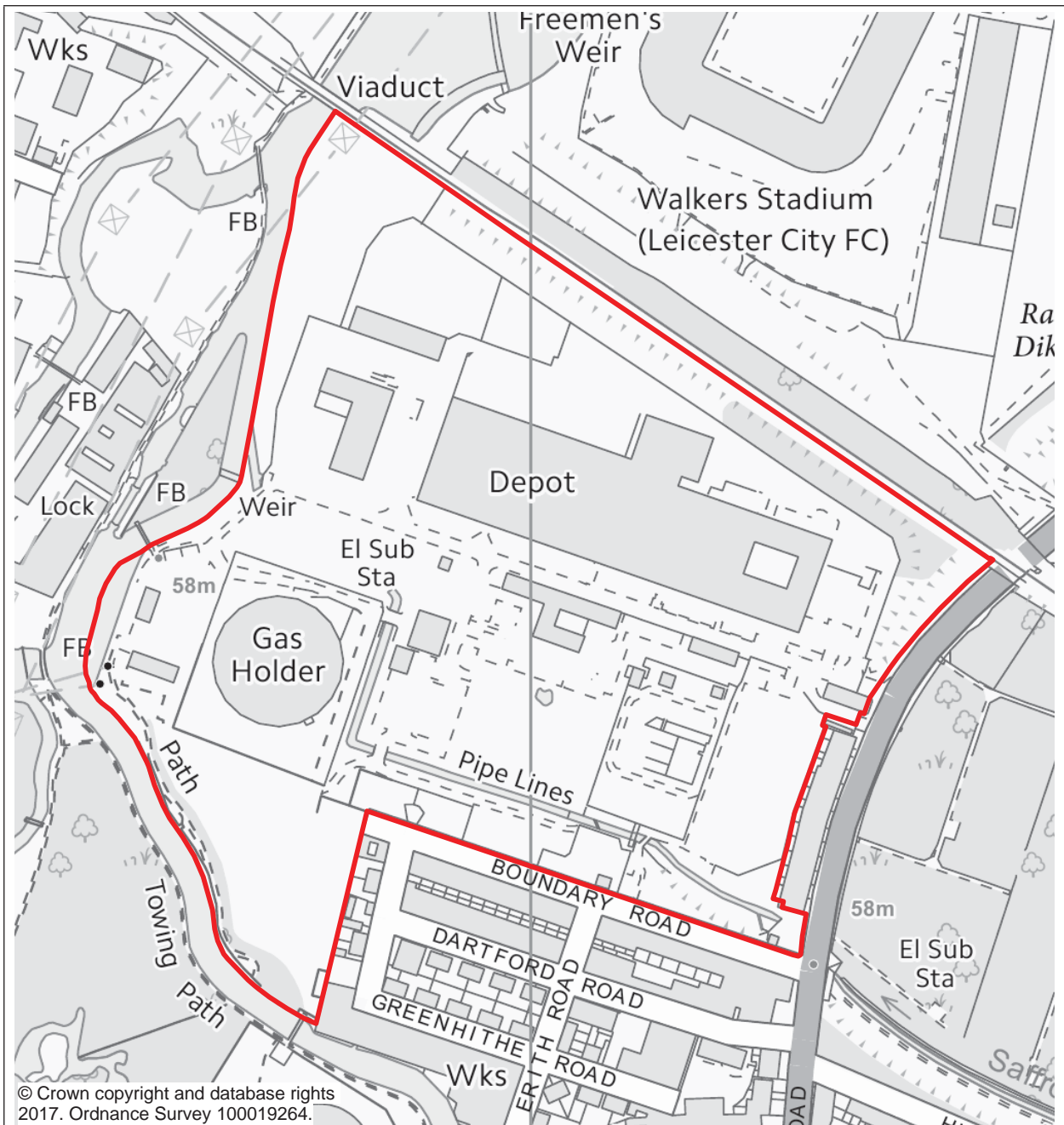
If you wish to propose new sites to be included in the assessment process please complete the form on the potential development sites section of the website (link above). Sites will only be considered if they are at least 0.5 hectares in size and you must also provide a plan showing the boundary of the site.

Sites in the Strategic Regeneration Area

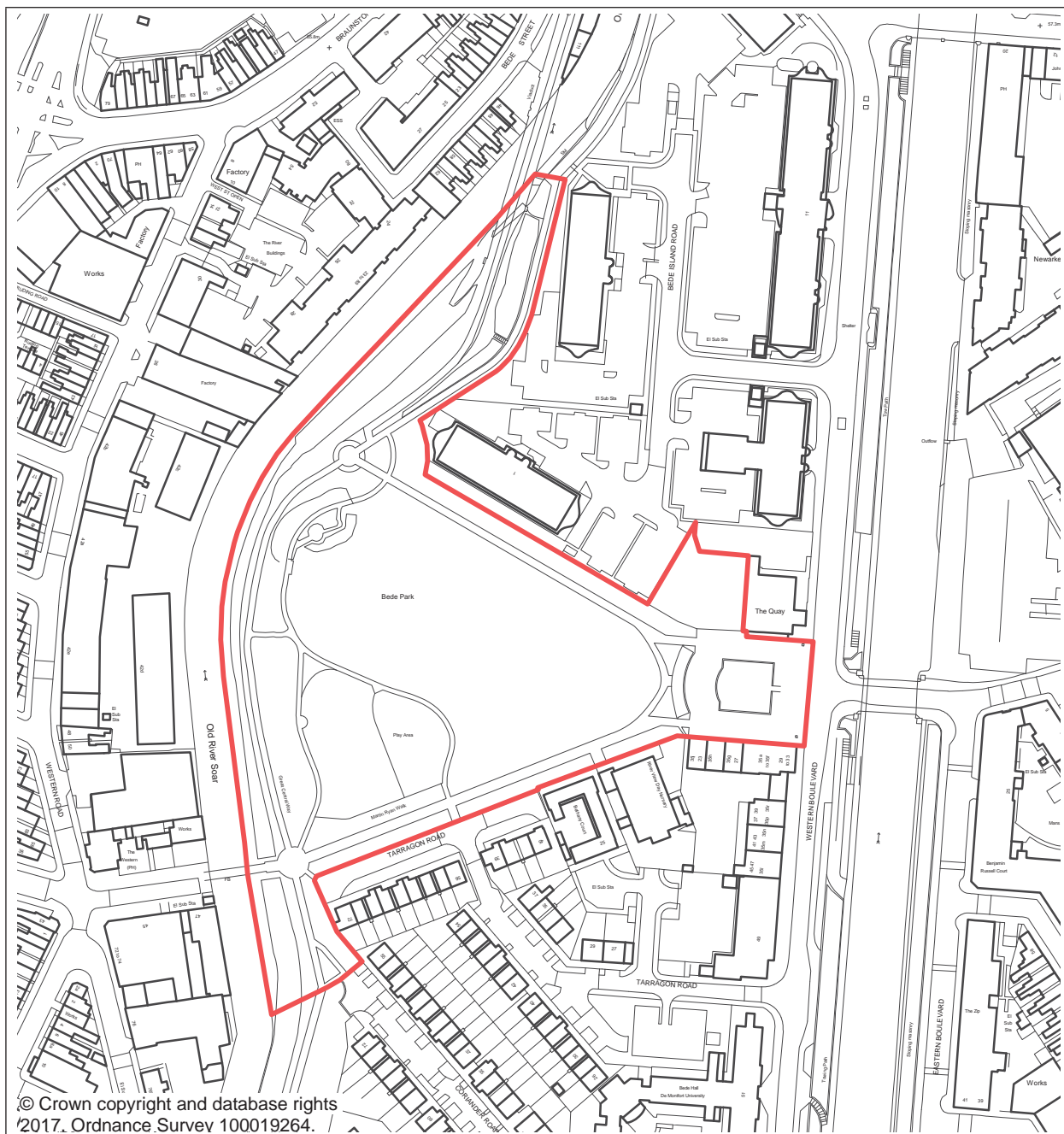




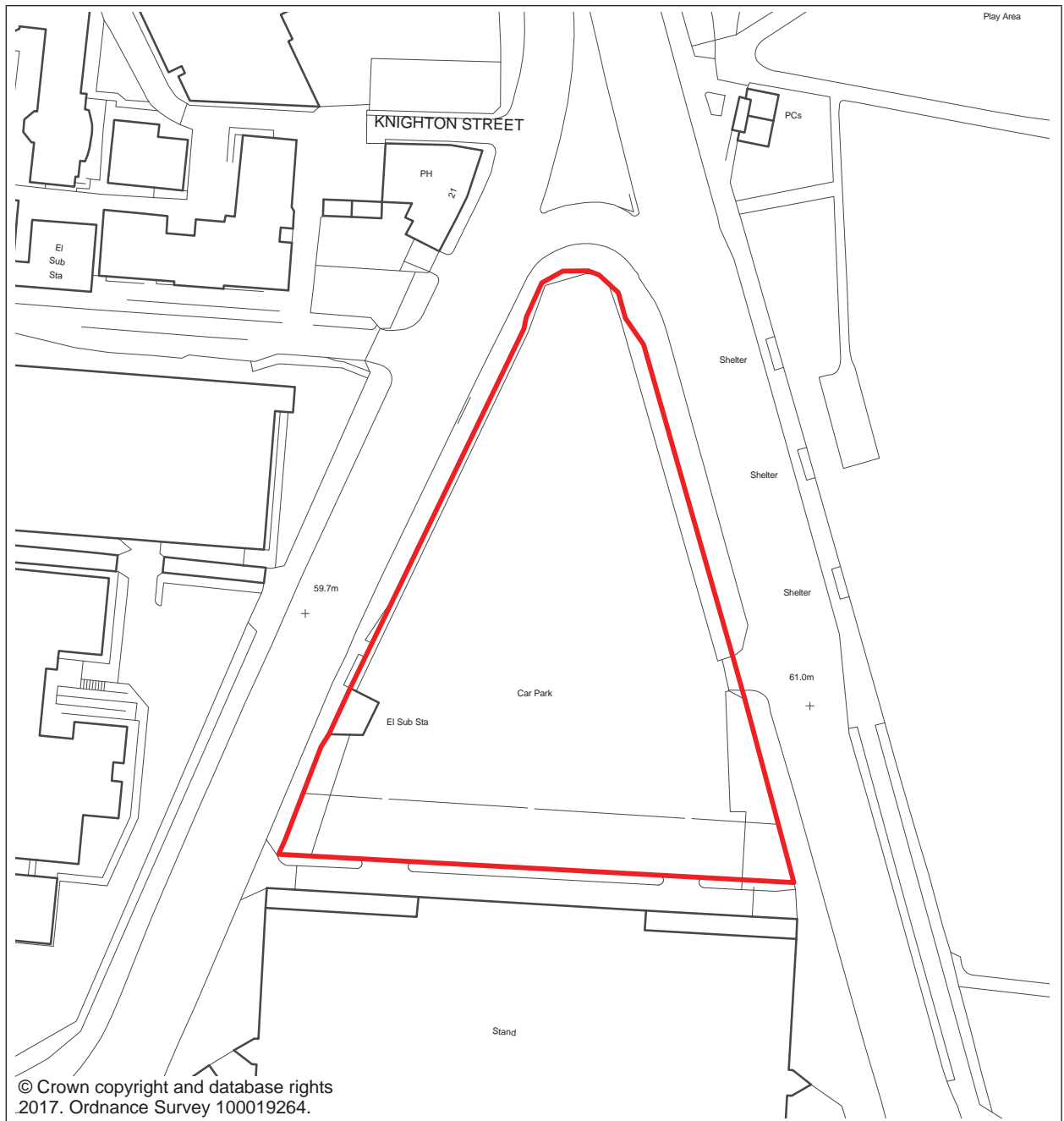
Site name	Faircharm Industrial Estate/St Mary's Mills
Site reference	SRA01
Site area (ha)	6.64
Ward	Braunstone Park and Rowley Fields
Ownership	Private Ownership
2006 Local Plan allocation/designation	PS09a12 - Potential Development Area
Flood risk	Part site to east Flood Zone 3b (20%)
Biodiversity designation	Local Wildlife Site (10%)
Heritage designation	Locally Listed buildings on site (60%)



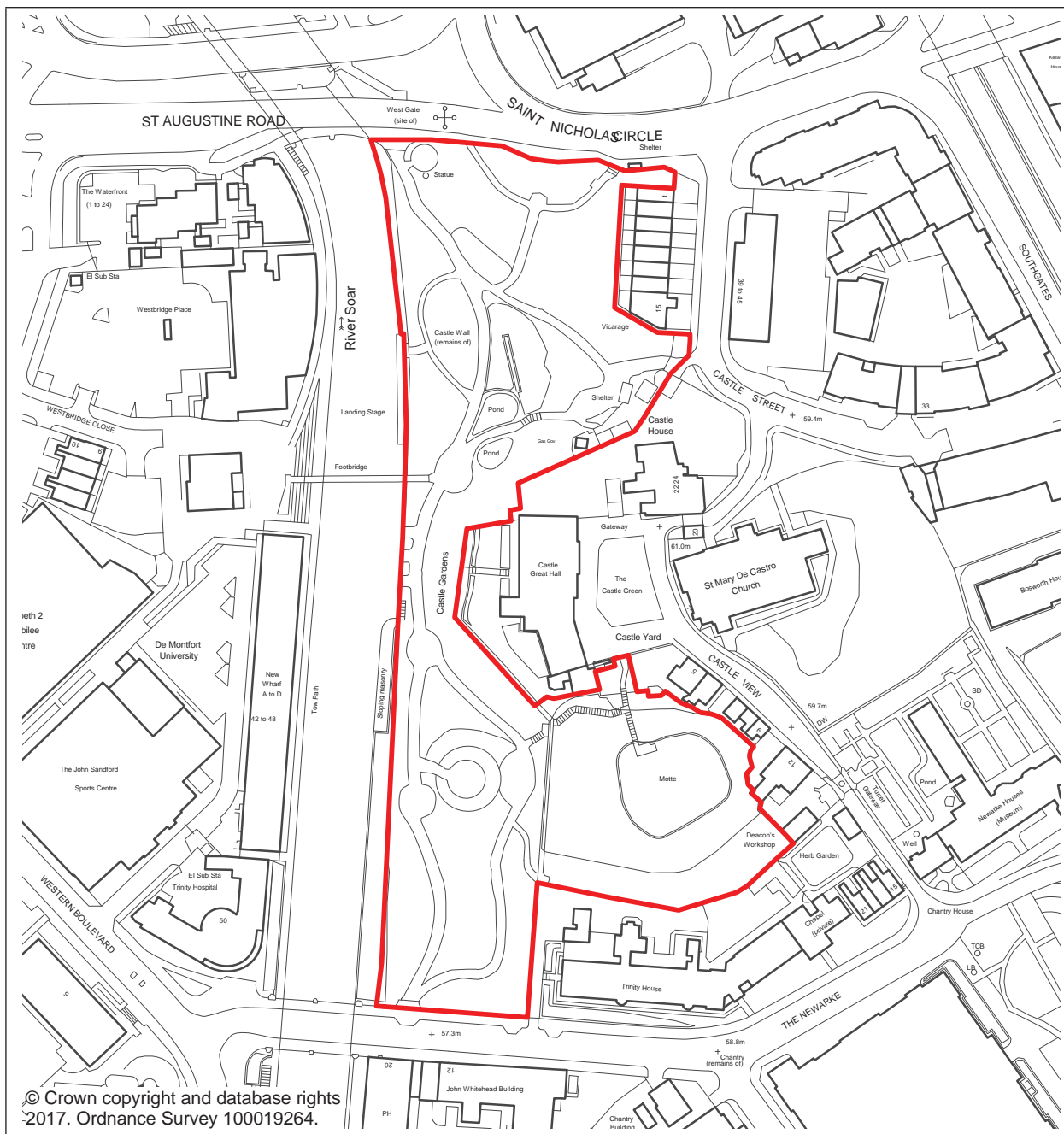
Site name	Aylestone Road Gas Works
Site reference	SRA02
Site area (ha)	16.30
Ward	Saffron
Ownership	Private Ownership
2006 Local Plan allocation/designation	PS09a13 - Potential Development Area
Flood risk	Flood Zone 3b (55%), Flood Zone 3 (35%),
Biodiversity designation	Local Wildlife Site (10%)
Heritage designation	Locally Listed and Grade II listed buildings on site.



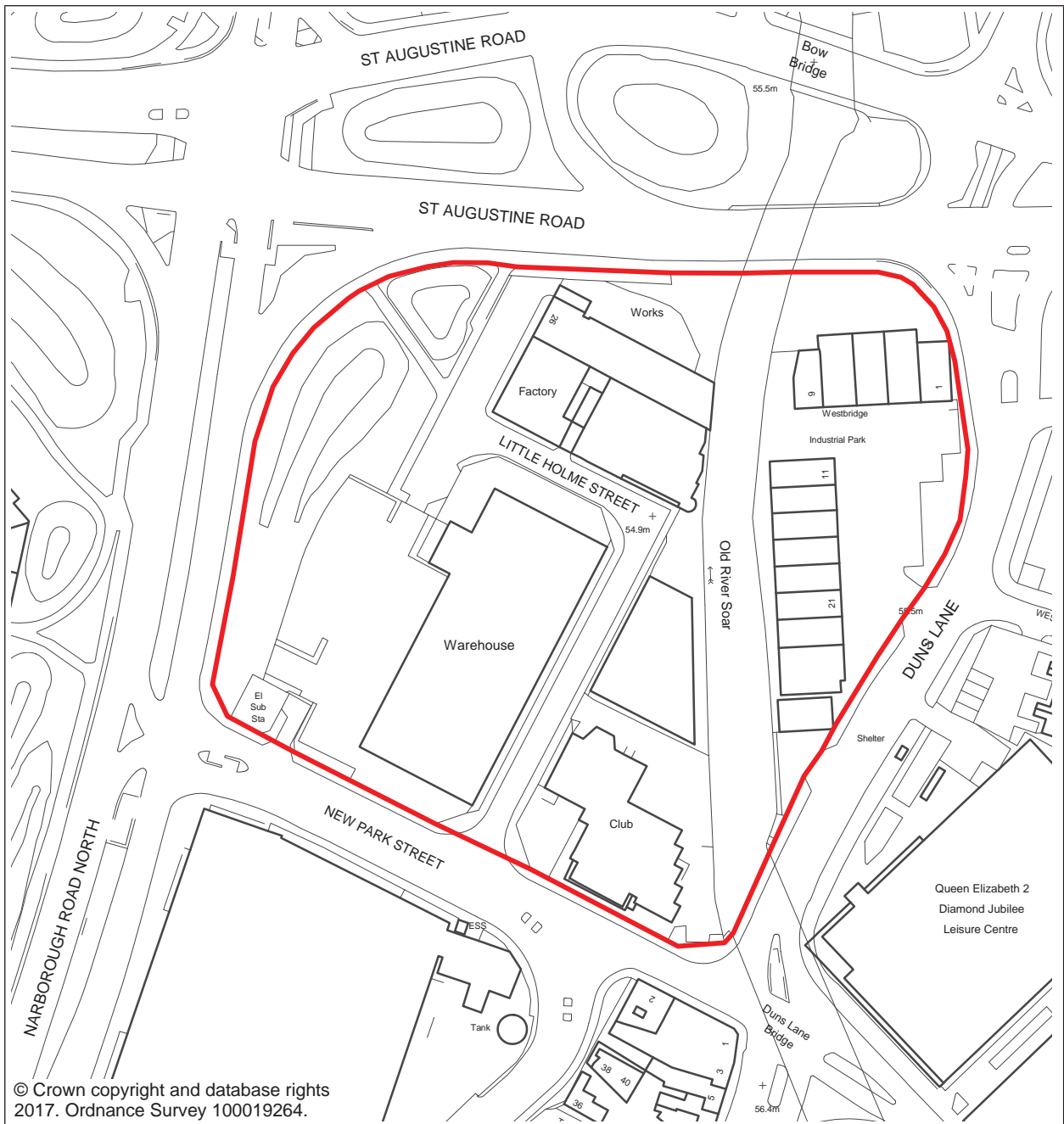
Site name	Bede Park
Site reference	SRA03
Site area (ha)	2.91
Ward	Westcotes
Ownership	Leicester City Council
2006 Local Plan allocation/designation	GE09 - Green Space
Flood risk	Edge of site to west Flood Zone 3b (5%)
Biodiversity designation	Local Wildlife Site (10%)
Heritage designation	None



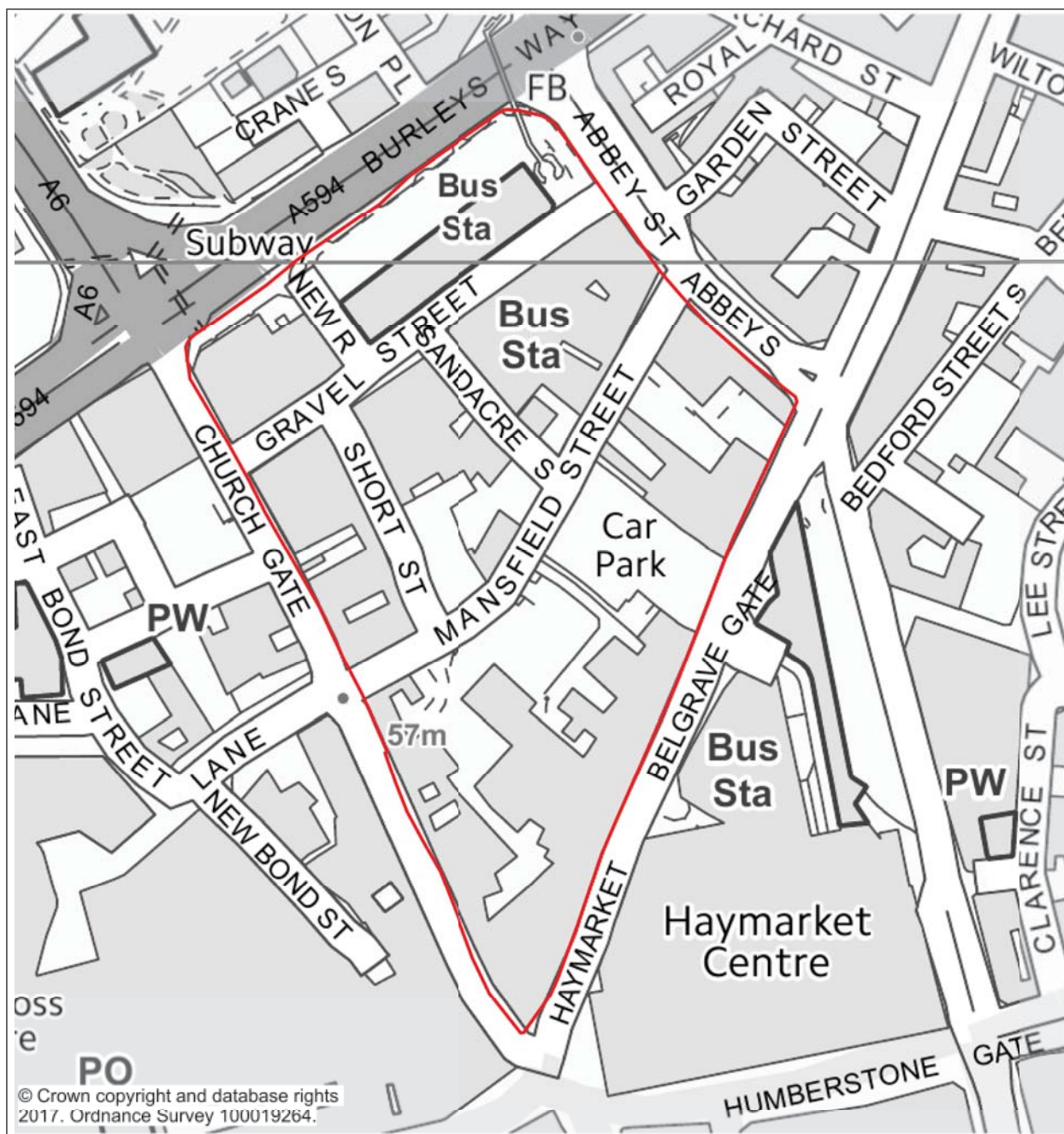
Site name	Granby Halls
Site reference	SRA04
Site area (ha)	0.67
Ward	Saffron
Ownership	Leicester City Council
2006 Local Plan allocation/designation	PS09a5 - Potential Development Area
Flood risk	None
Biodiversity designation	None
Heritage designation	None



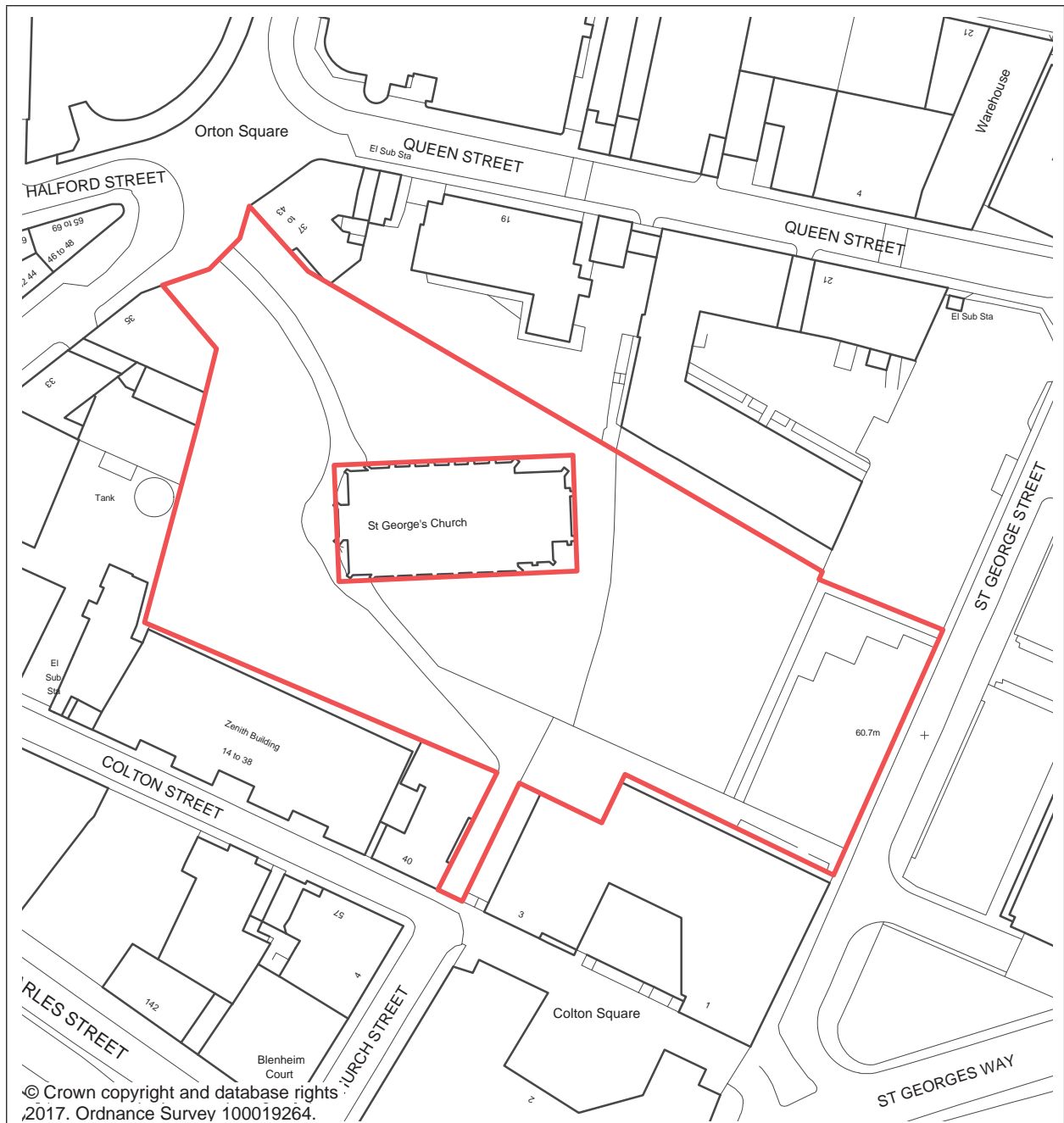
Site name	Castle Gardens
Site reference	SRA05
Site area (ha)	1.80
Ward	Castle
Ownership	Leicester City Council
2006 Local Plan allocation/designation	GE09 - Green Space
Flood risk	Flood Zone 2 (40%)
Biodiversity designation	Local Wildlife Site (5%)
Heritage designation	Most of site Scheduled Monument (60%). All site Conservation Area



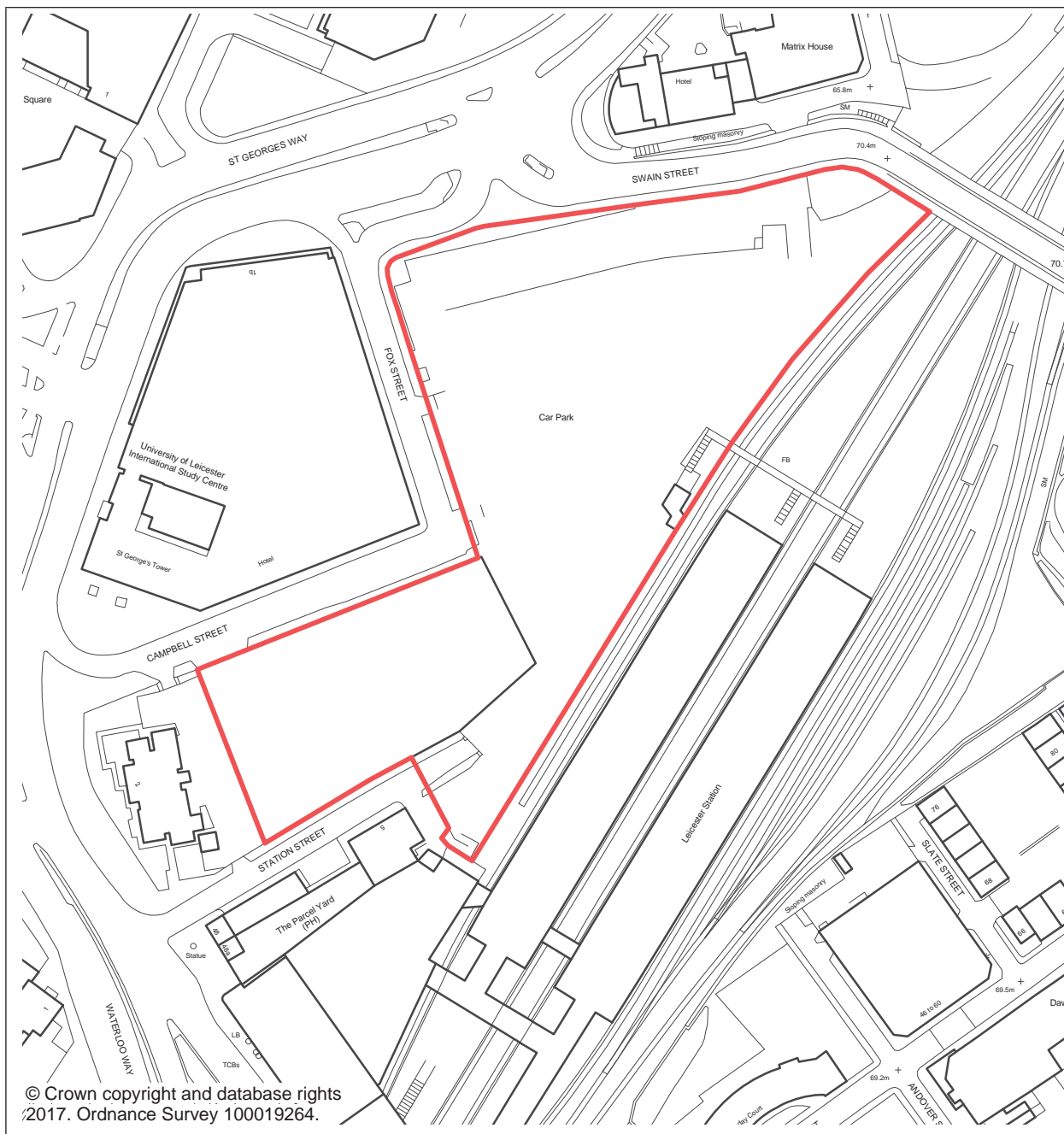
Site name	Land south of St Augustine Road
Site reference	SRA06
Site area (ha)	2.02
Ward	Westcotes
Ownership	Private Ownership
2006 Local Plan allocation/designation	PS09a10 - Potential Development Area
Flood risk	Path of watercourse Flood Zone 3b (10%), Flood Zone 3 (50%), Flood Zone 2 (40%)
Biodiversity designation	Local Wildlife Site (20%)
Heritage designation	None



Site name	Mansfield Street
Site reference	SRA08
Site area (ha)	6.17
Ward	Castle
Ownership	Part Private Ownership/part Leicester City Council
2006 Local Plan allocation/designation	PS09a2 - Potential Development Area
Flood risk	None
Biodiversity designation	None
Heritage designation	Part of site in Conservation Area (20%). One locally listed building



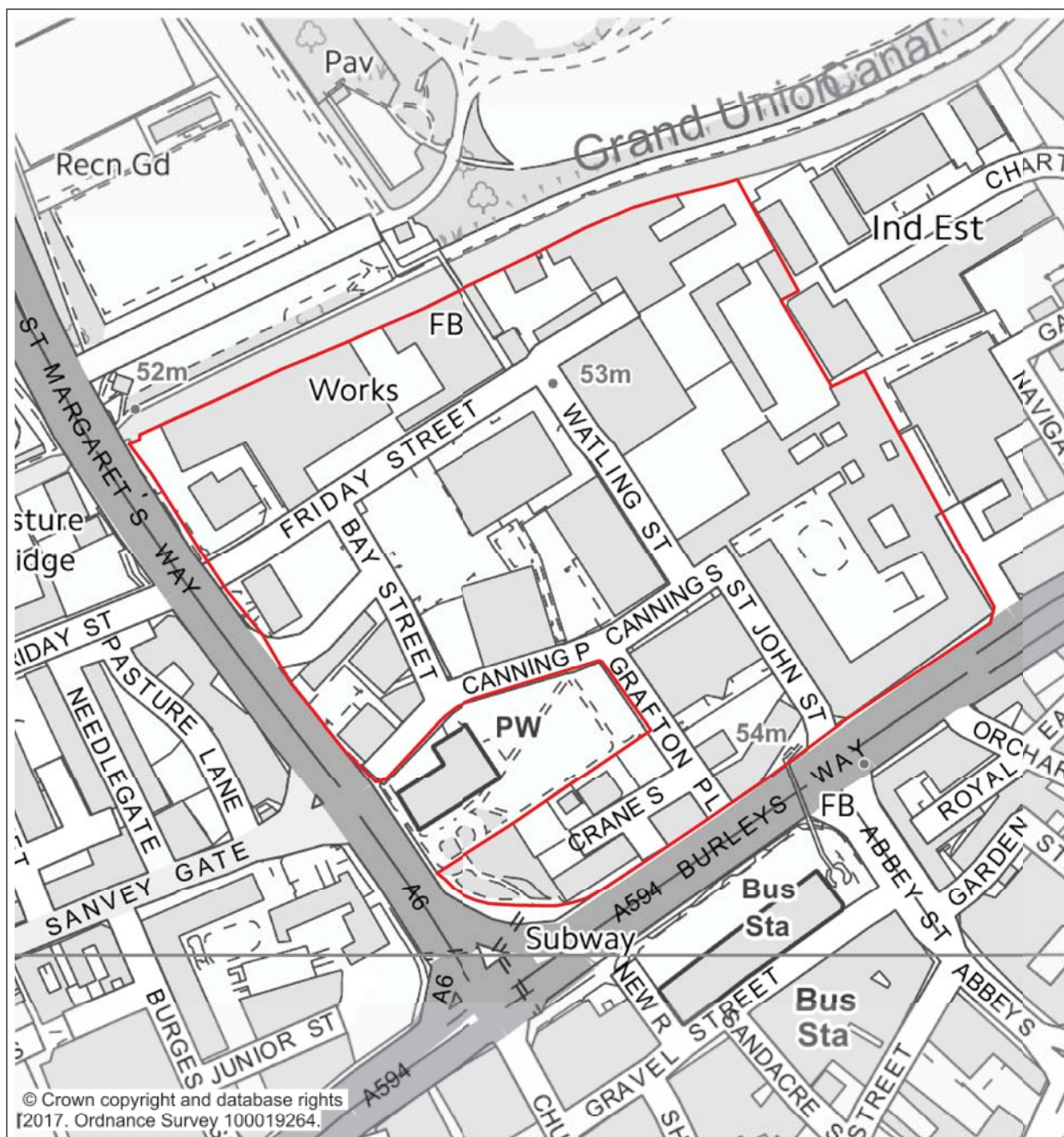
Site name	St Georges Cemetery and play area
Site reference	SRA09
Site area (ha)	0.89
Ward	Castle
Ownership	Part Leicester City Council/part Private Ownership
2006 Local Plan allocation/designation	PS06 - St. George's Policy Area
Flood risk	None
Biodiversity designation	Several TPO trees on site
Heritage designation	Grade II* Listed Building. All site Conservation Area



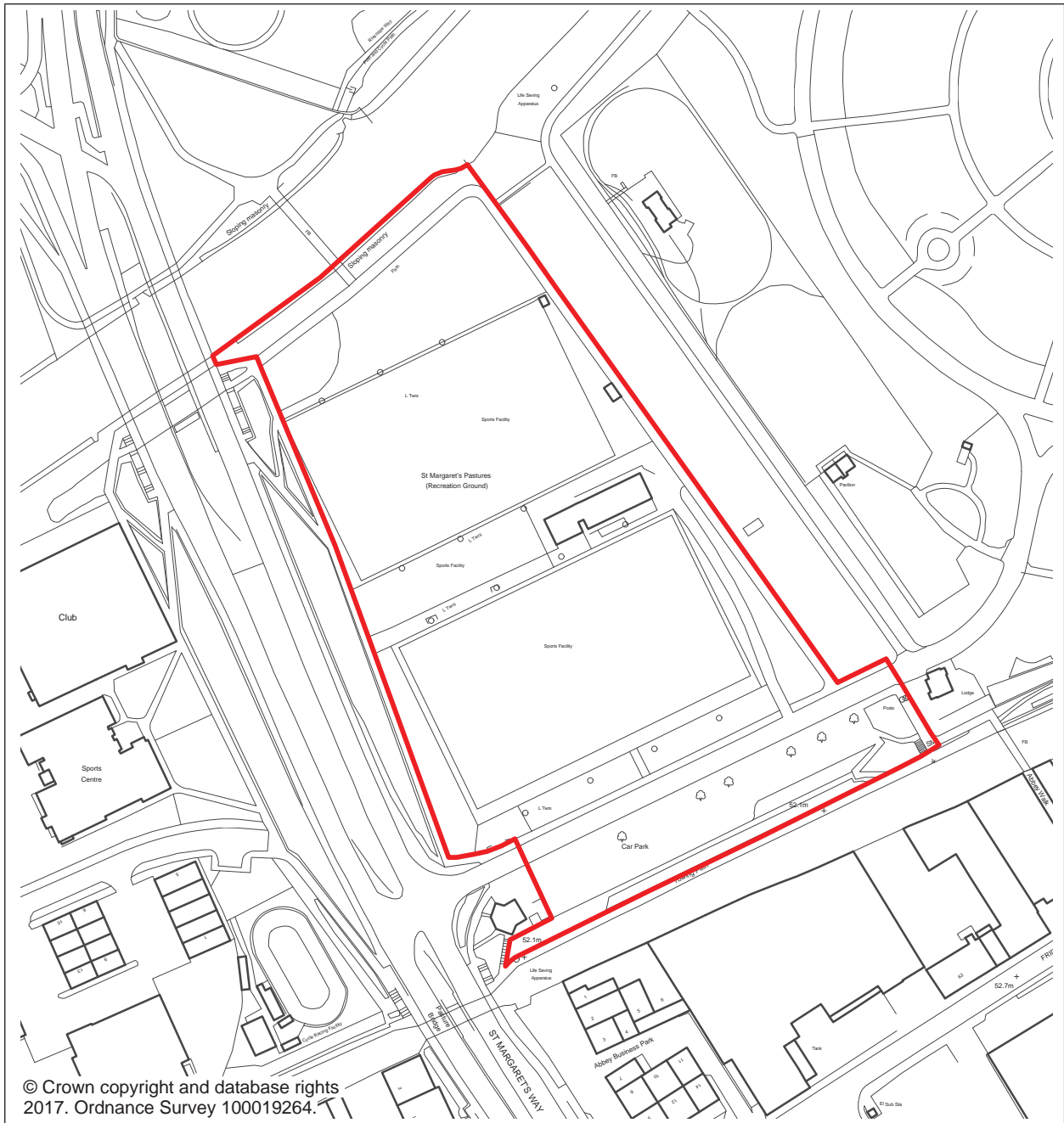
Site name	Campbell Street/Railway station car park
Site reference	SRA10
Site area (ha)	1.50
Ward	Castle
Ownership	Private Ownership
2006 Local Plan allocation/designation	PS05 - New Business Quarter Policy Area
Flood risk	None
Biodiversity designation	None
Heritage designation	None



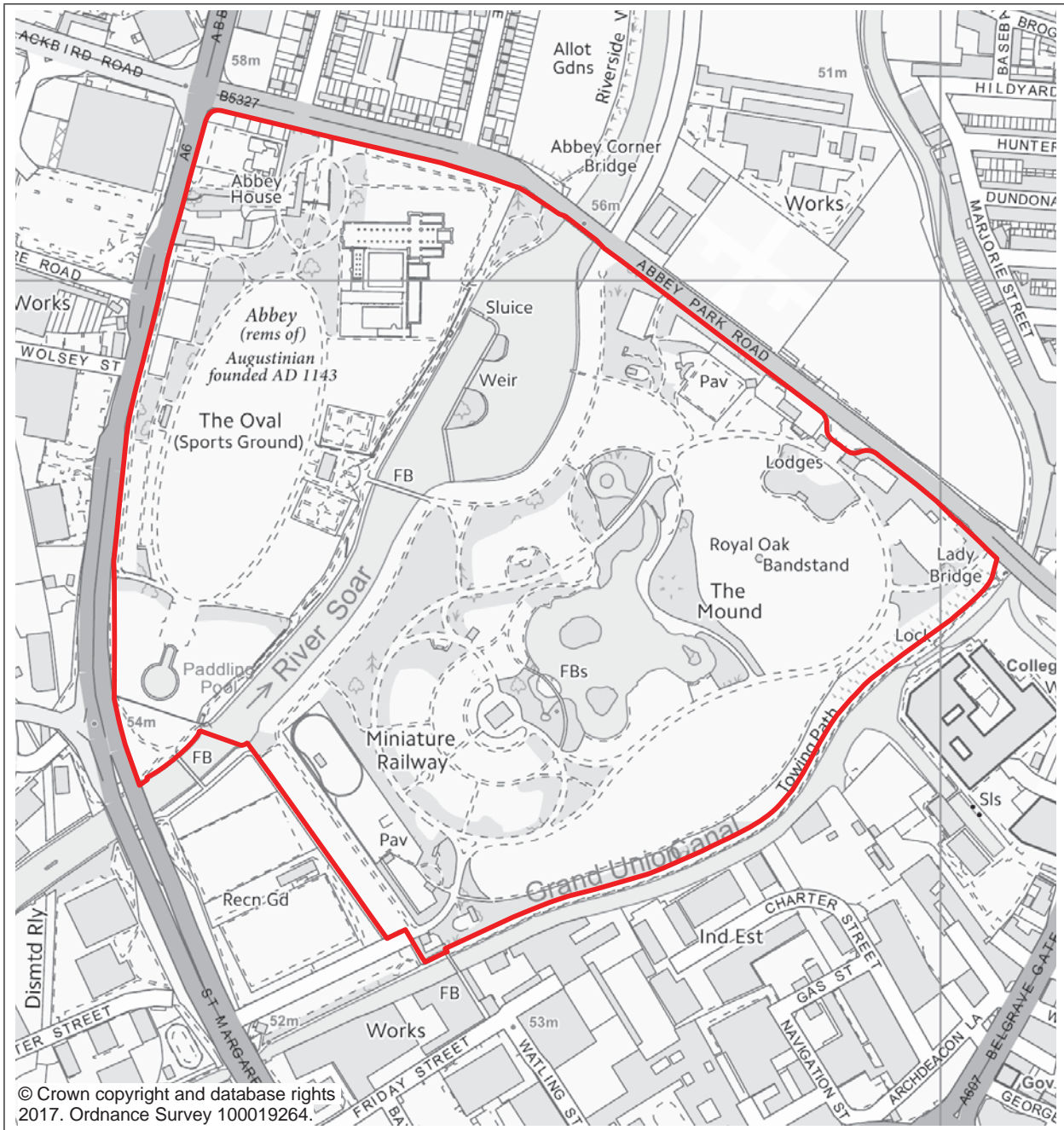
Site name	Bedford Street North/George Street
Site reference	SRA12
Site area (ha)	0.88
Ward	Wycliffe
Ownership	Private Ownership
2006 Local Plan allocation/designation	PS09a3 - Potential Development Area
Flood risk	None
Biodiversity designation	None
Heritage designation	None



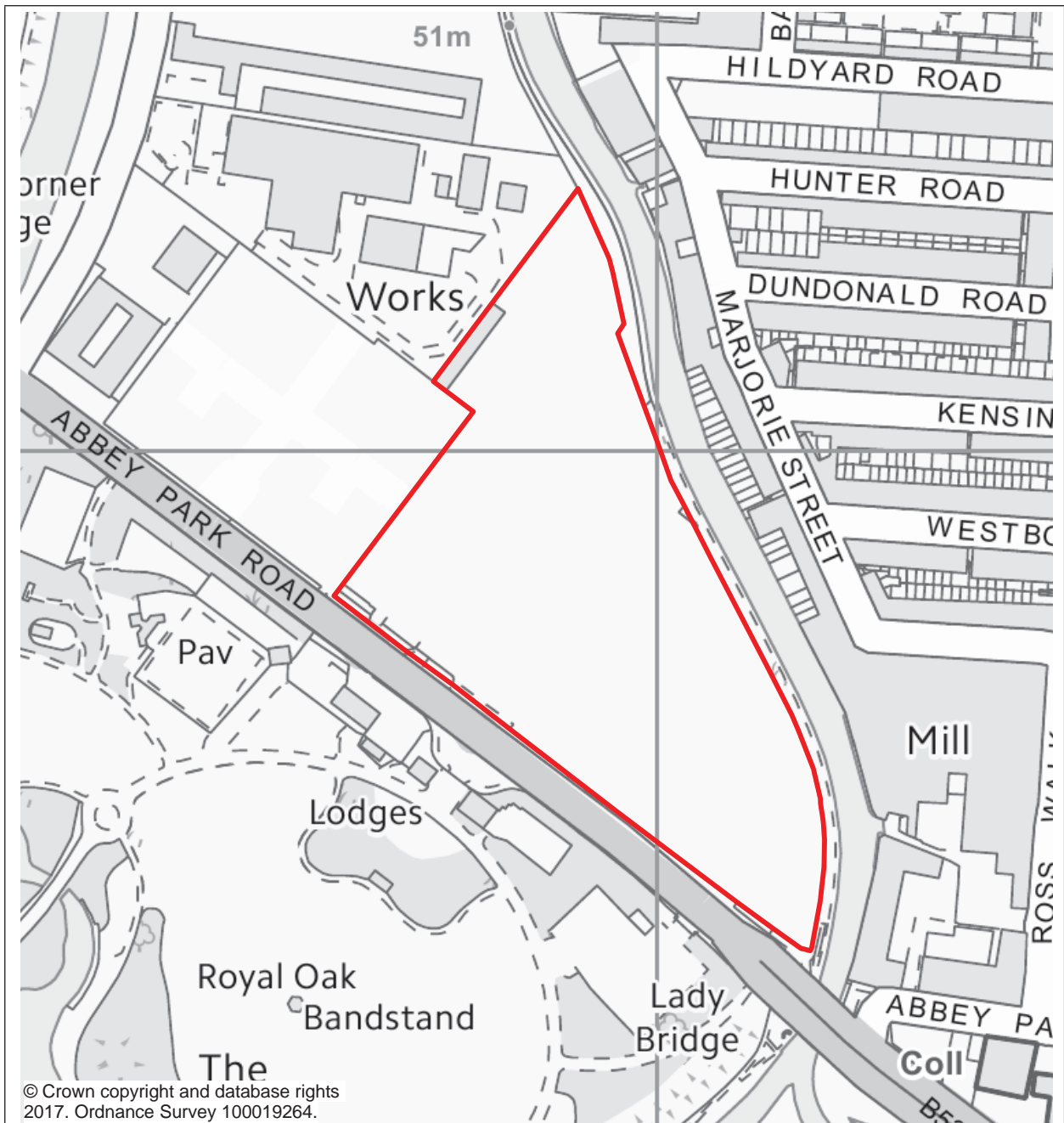
Site name	Burleys Way
Site reference	SRA14
Site area (ha)	9.71
Ward	Abbey
Ownership	Part private Ownership/part Leicester City Council
2006 Local Plan allocation/designation	PS09a9 - Potential Development Area
Flood risk	None
Biodiversity designation	None
Heritage designation	Several Locally Listed Buildings on site.



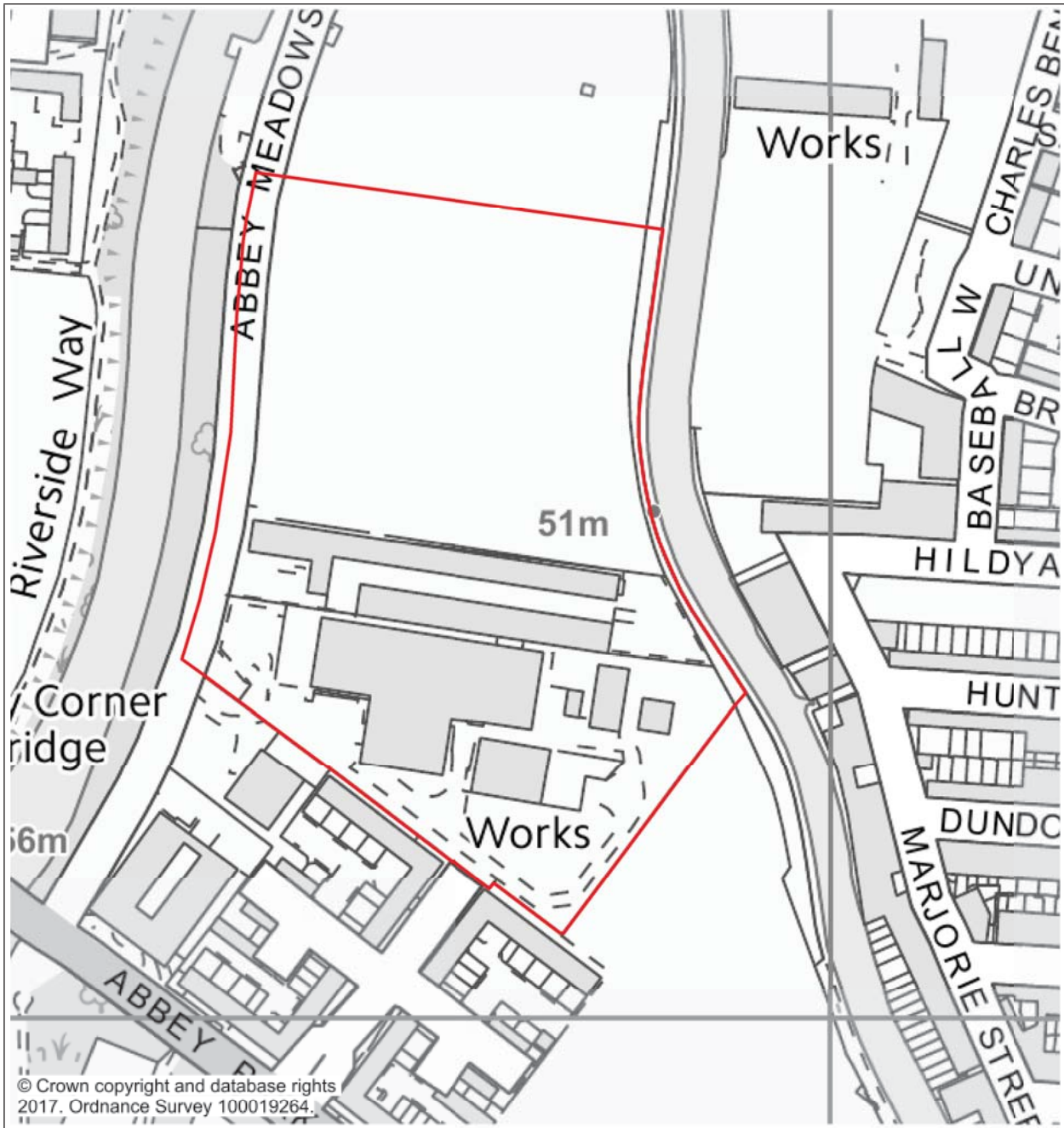
Site name	St Margarets Pastures
Site reference	SRA15
Site area (ha)	3.00
Ward	Abbey
Ownership	Leicester City Council
2006 Local Plan allocation/designation	GE09 - Green Space
Flood risk	All of site flood zone 2 (100%)
Biodiversity designation	None
Heritage designation	None



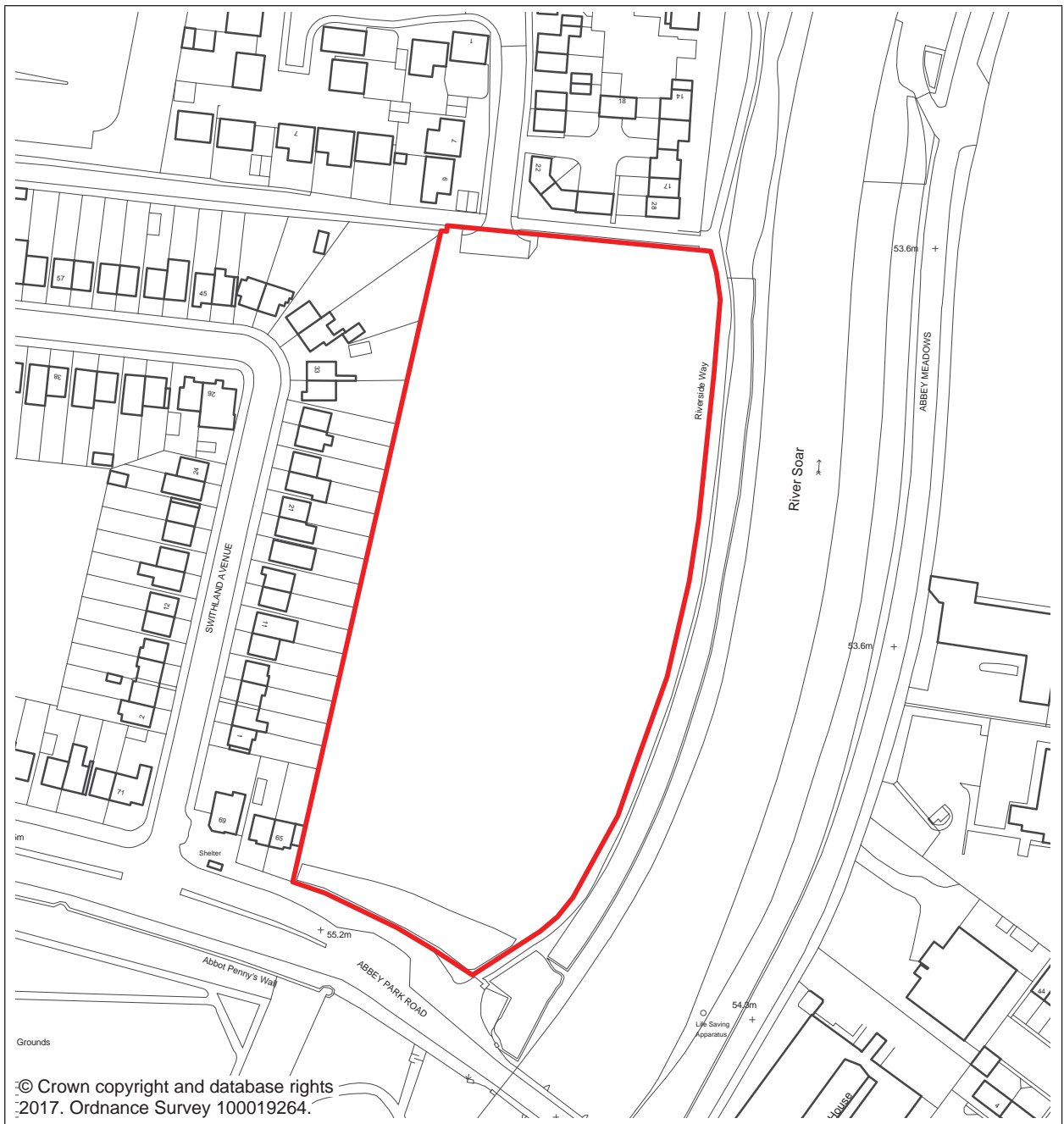
Site name	Abbey Park
Site reference	SRA16
Site area (ha)	39.80
Ward	Abbey
Ownership	Leicester City Council
2006 Local Plan allocation/designation	GE09 - Green Space
Flood risk	Flood Zone 3b (55%), Flood Zone 3 (25%), Flood Zone 2 (10%).
Biodiversity designation	Local Wildlife Site (10%)
Heritage designation	Part of site Scheduled Monument (30%), Grade II* Park and Garden, Grade I and II Listed Buildings and Locally Listed buildings on site



Site name	Former bus depot
Site reference	SRA17
Site area (ha)	3.43
Ward	Abbey
Ownership	Private Ownership
2006 Local Plan allocation/designation	PS08 - Abbey Meadows Policy Area
Flood risk	Flood Zone 2 (95%)
Biodiversity designation	None
Heritage designation	None



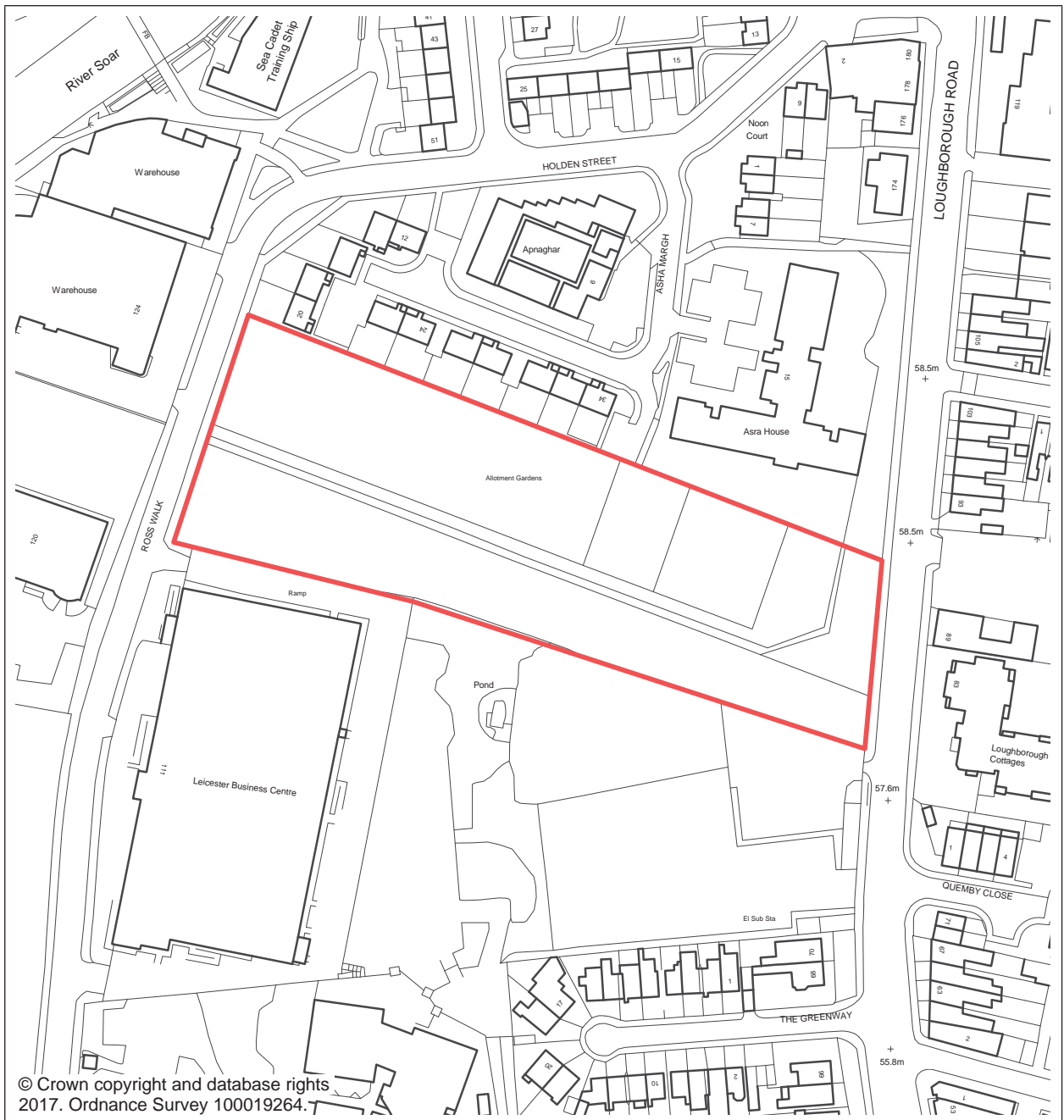
Site name	Sock Island
Site reference	SRA18
Site area (ha)	4.22
Ward	Abbey
Ownership	Private Ownership
2006 Local Plan allocation/designation	PS08 - Abbey Meadows Policy Area
Flood risk	Flood Zone (60%).
Biodiversity designation	None
Heritage designation	Several Locally Listed Buildings on site.



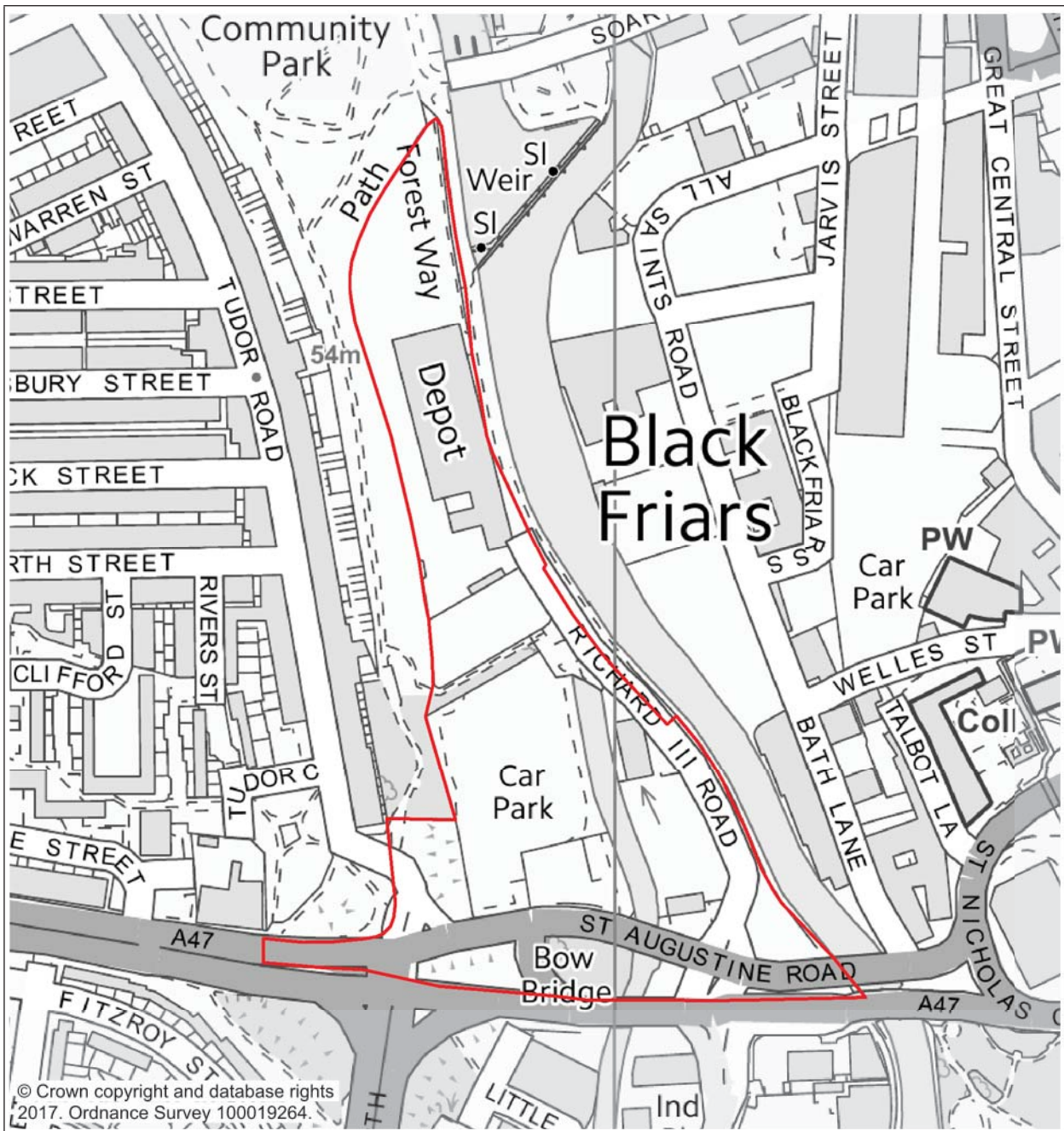
Site name	Abbey Park Road Allotments
Site reference	SRA19
Site area (ha)	1.58
Ward	Abbey
Ownership	Leicester City Council
2006 Local Plan allocation/designation	PS08 - Abbey Meadows Policy Area
Flood risk	Flood Zone 3b (70%), Flood Zone 3 (10%), Flood Zone 2 (15%)
Biodiversity designation	None
Heritage designation	None



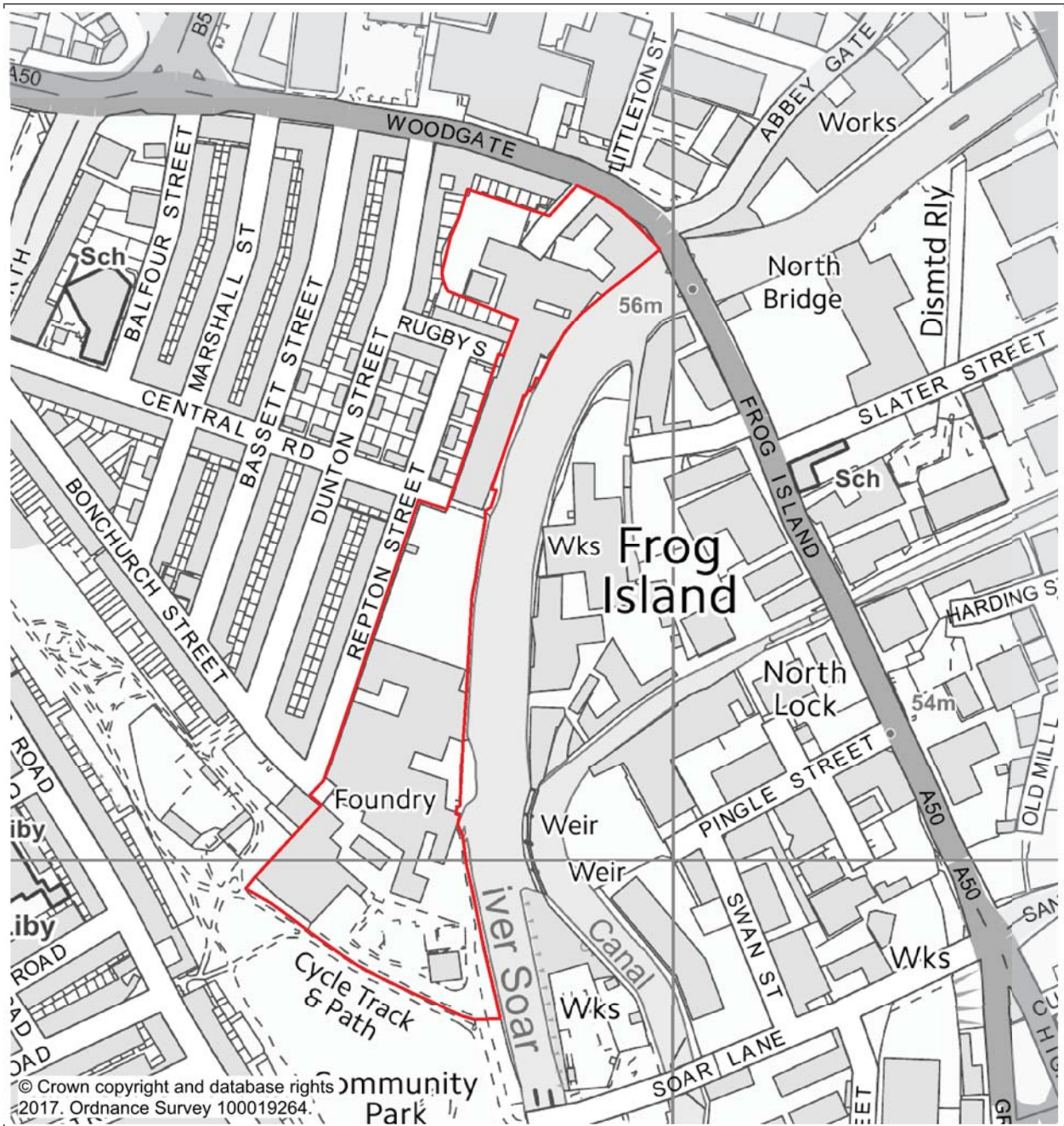
Site name	Former John Ellis College Site
Site reference	SRA20
Site area (ha)	3.64
Ward	Abbey
Ownership	Leicester City Council
2006 Local Plan allocation/designation	E15 - Proposed Business Park
Flood risk	Flood Zone 3 (50%), Flood Zone 2 (50%)
Biodiversity designation	Several TPO trees on site
Heritage designation	None



Site name	Holden Street Allotments and adjacent land
Site reference	SRA21
Site area (ha)	1.09
Ward	Belgrave
Ownership	Leicester City Council
2006 Local Plan allocation/designation	GE09 - Green Space
Flood risk	Flood Zone 3 (5%), Flood Zone 2 (5%)
Biodiversity designation	None
Heritage designation	None



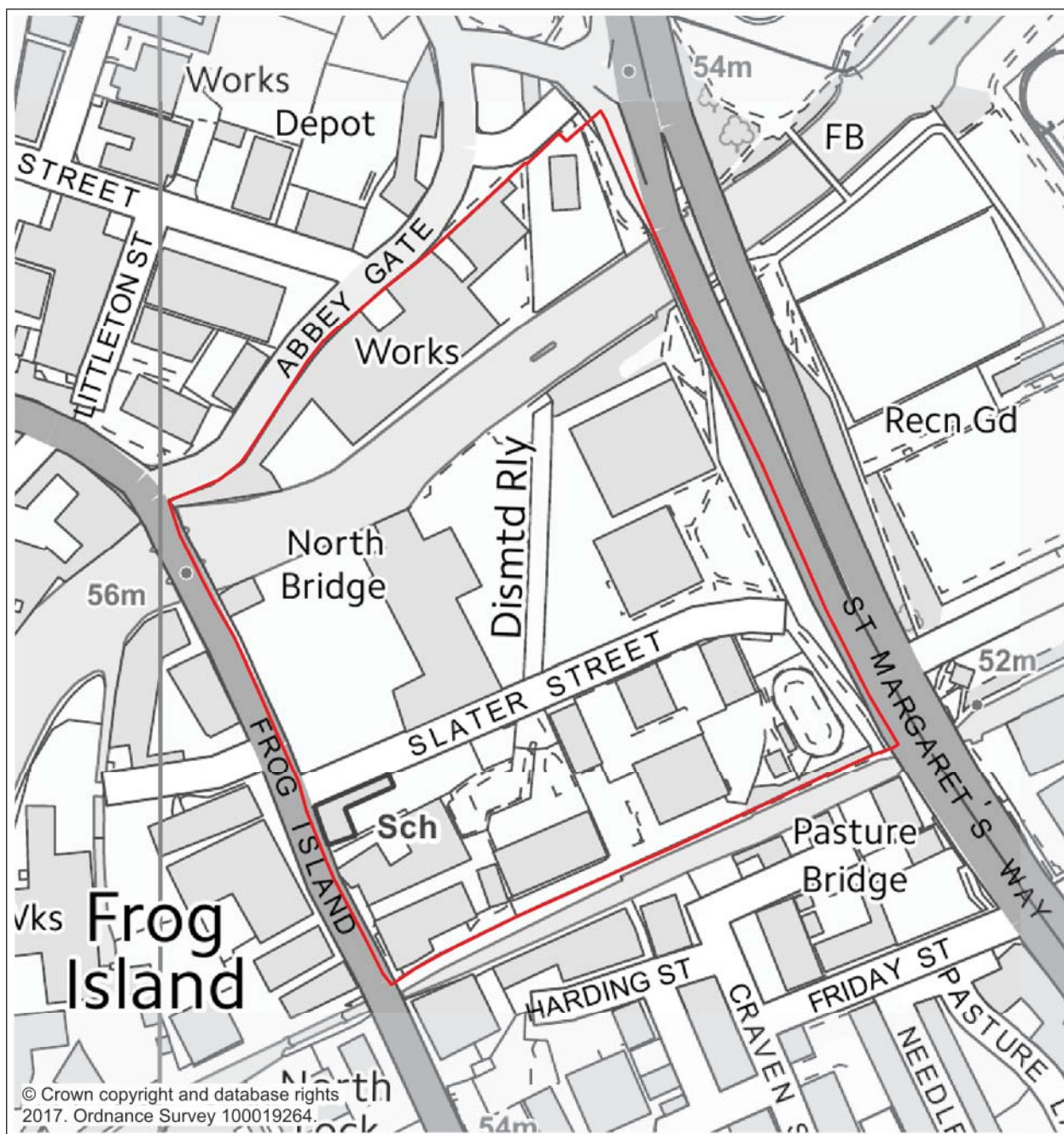
Site name	St. Augustines
Site reference	SRA22
Site area (ha)	4.98
Ward	Fosse
Ownership	Various
2006 Local Plan allocation/designation	PS07 - Waterside Policy Area
Flood risk	Flood Zone 3 (5%), Flood Zone 2 (90%)
Biodiversity designation	Local Wildlife Site (10%) following watercourse, Several TPOs on site
Heritage designation	One Grade II Listed Building on site



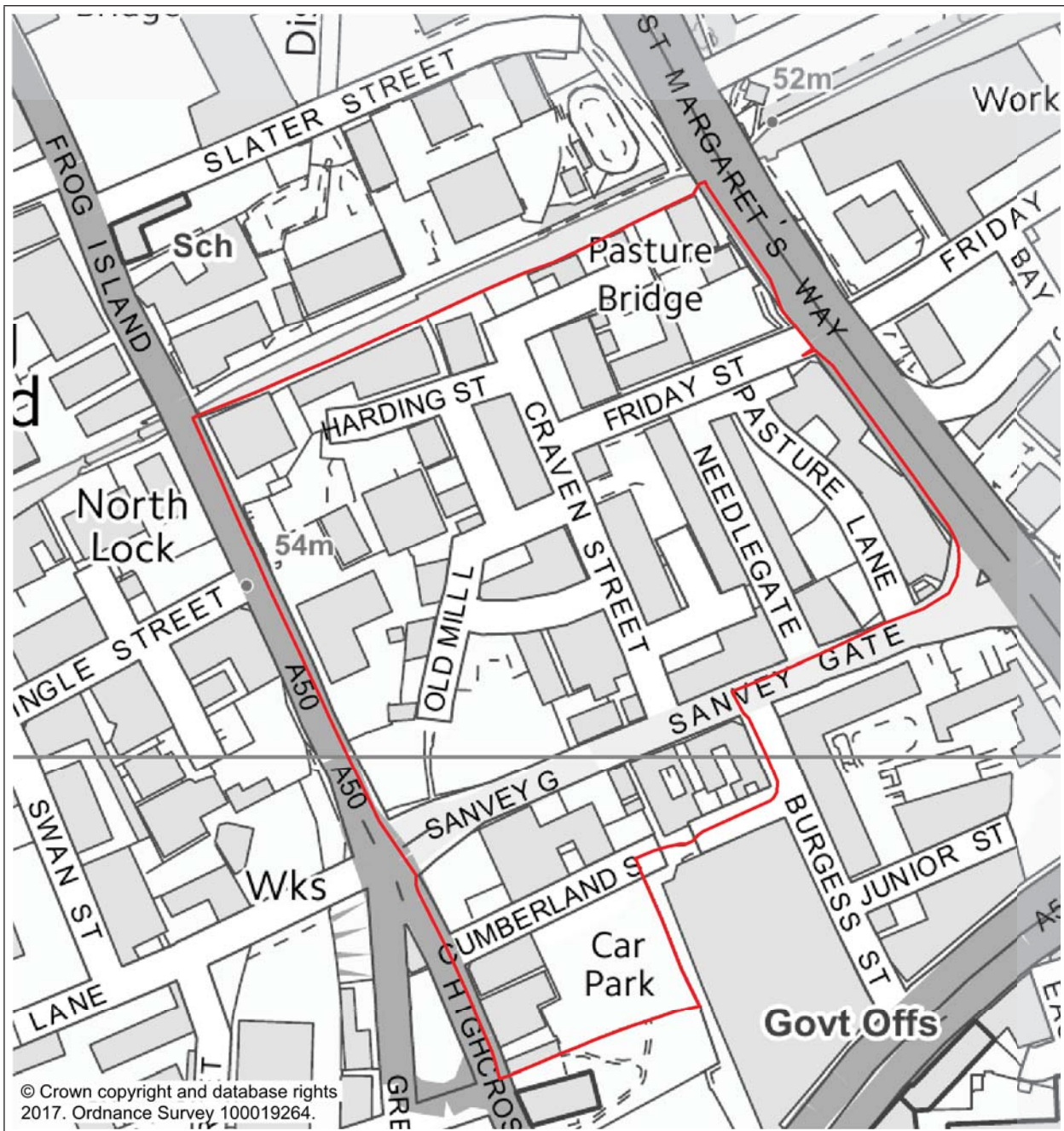
Site name	Repton Street
Site reference	SRA23
Site area (ha)	3.56
Ward	Fosse
Ownership	Various
2006 Local Plan allocation/designation	PS07 - Waterside Policy Area
Flood risk	Flood Zone 3b (10%), Flood Zone 3 (70%), Flood Zone 2 (10%)
Biodiversity designation	None
Heritage designation	One Locally Listed Building on site



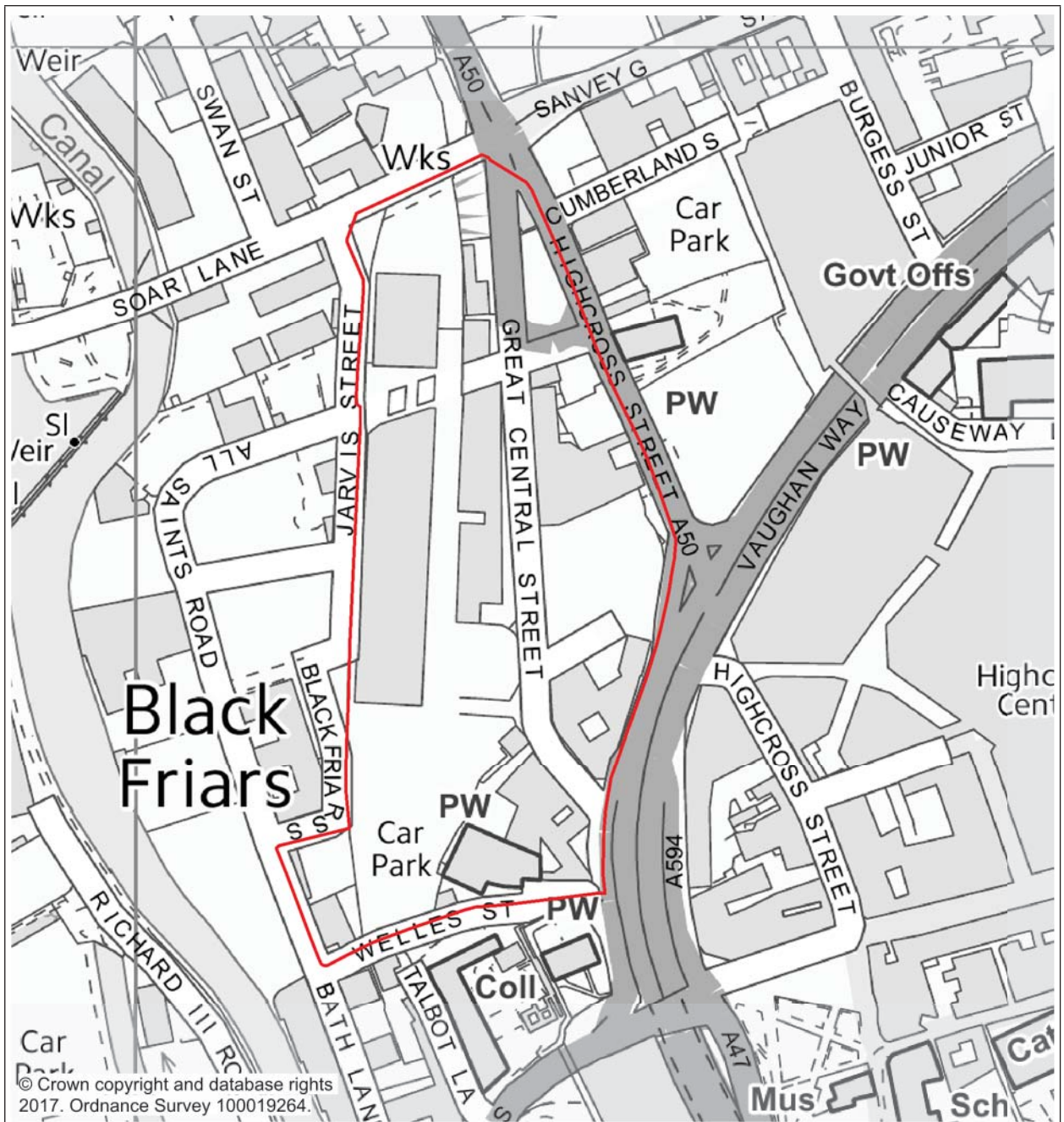
Site name	Frog Island
Site reference	SRA24
Site area (ha)	2.97
Ward	Abbey
Ownership	Various
2006 Local Plan allocation/designation	PS07 - Waterside Policy Area
Flood risk	Flood Zone 2 (100%)
Biodiversity designation	Local Wildlife Site (20%) following watercourses
Heritage designation	One Locally Listed Building on site



Site name	Slater Street
Site reference	SRA25
Site area (ha)	7.37
Ward	Abbey
Ownership	Various
2006 Local Plan allocation/designation	PS07 - Waterside Policy Area
Flood risk	Flood Zone 3b (10%), Flood Zone 3 (60%), Flood Zone 2 (25%)
Biodiversity designation	Local Wildlife Site (10%) following watercourse, Several TPOs on site
Heritage designation	Two Grade II listed buildings on site and one Locally Listed building



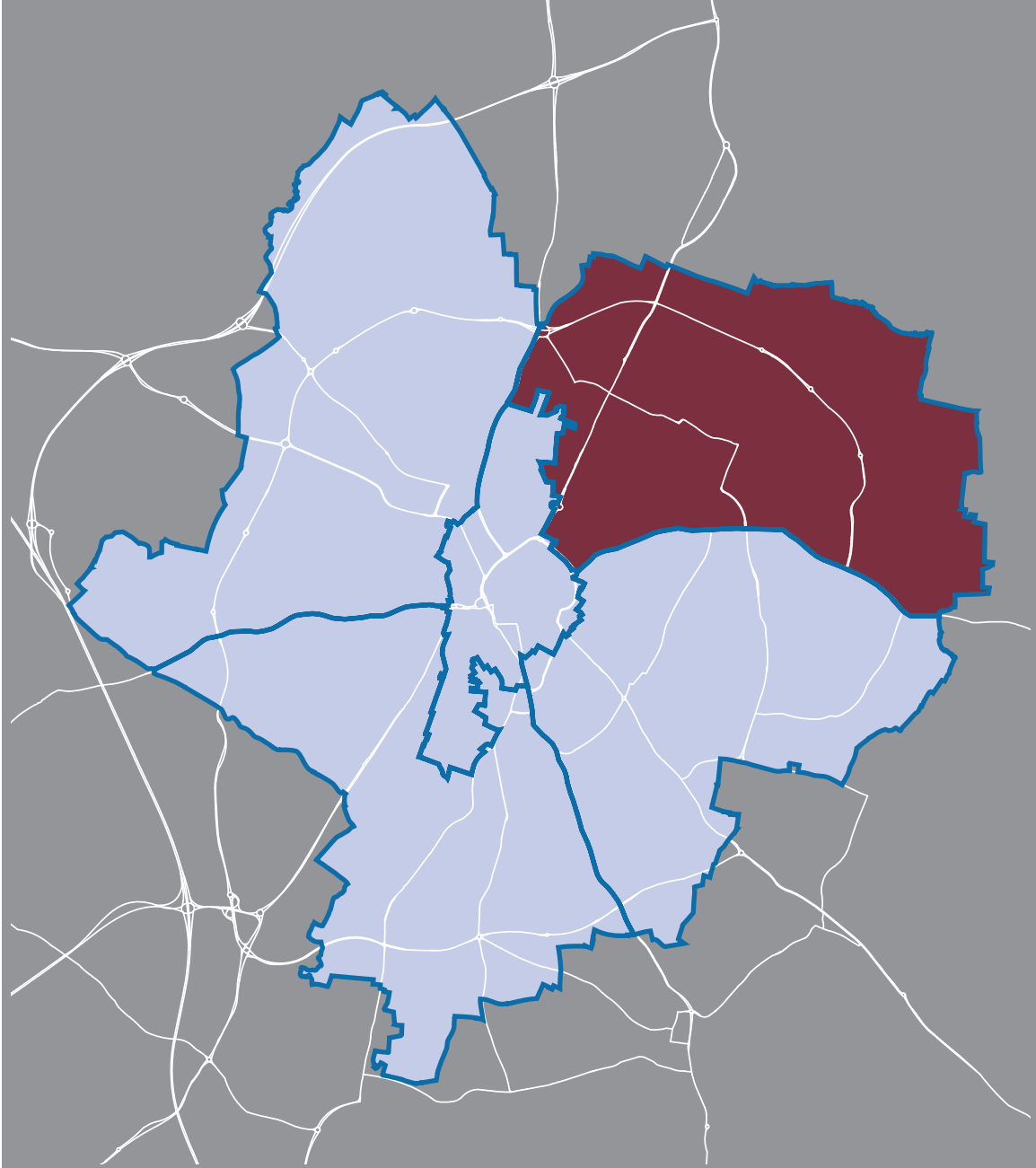
Site name	Craven Street
Site reference	SRA26
Site area (ha)	7.71
Ward	Abbey
Ownership	Various
2006 Local Plan allocation/designation	PS07 - Waterside Policy Area
Flood risk	Flood Zone 2 (5%)
Biodiversity designation	Several TPOs on site
Heritage designation	Grade II listed building on site and small area within Conservation Area

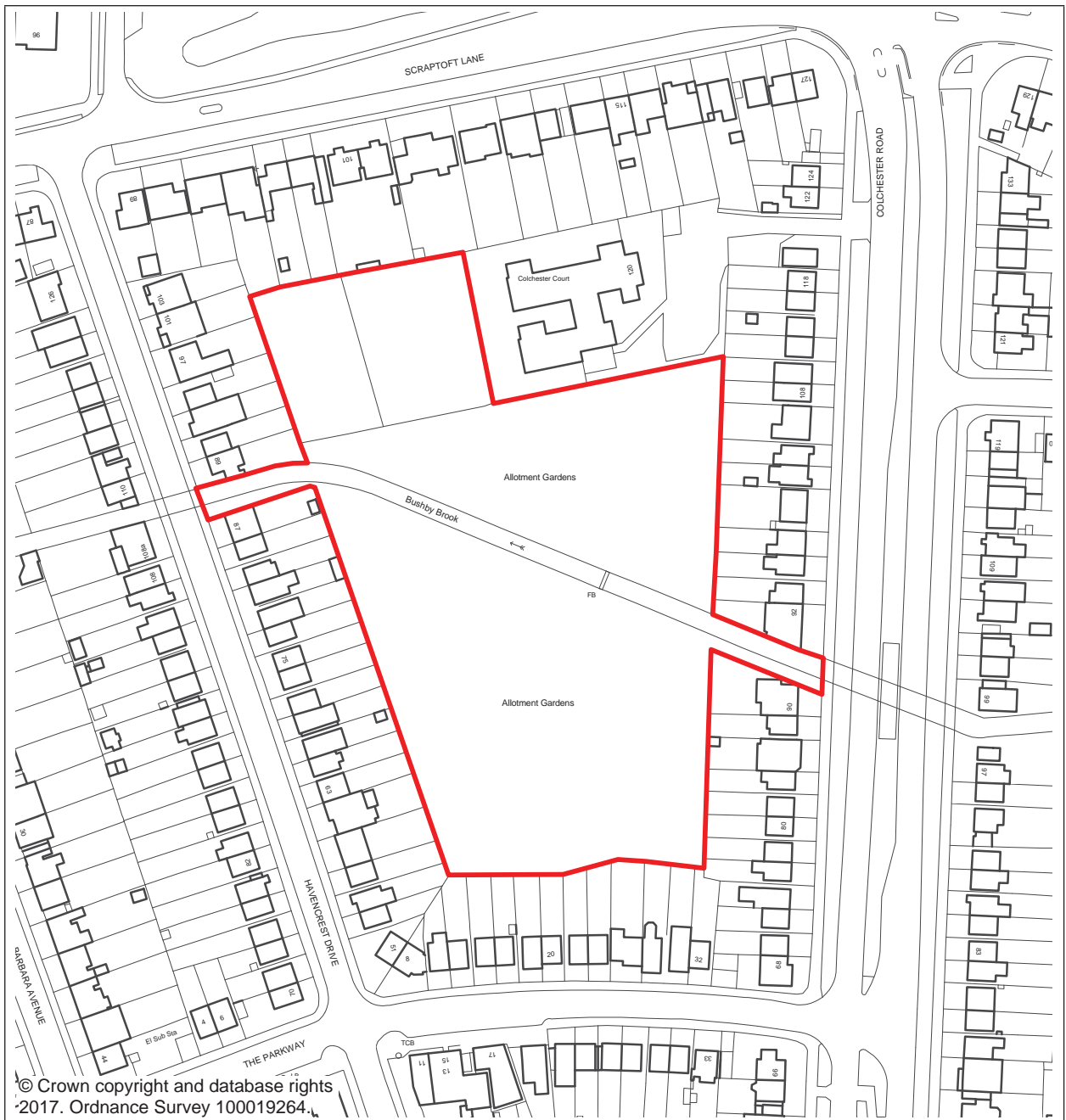


© Crown copyright and database rights 2017. Ordnance Survey 100019264.

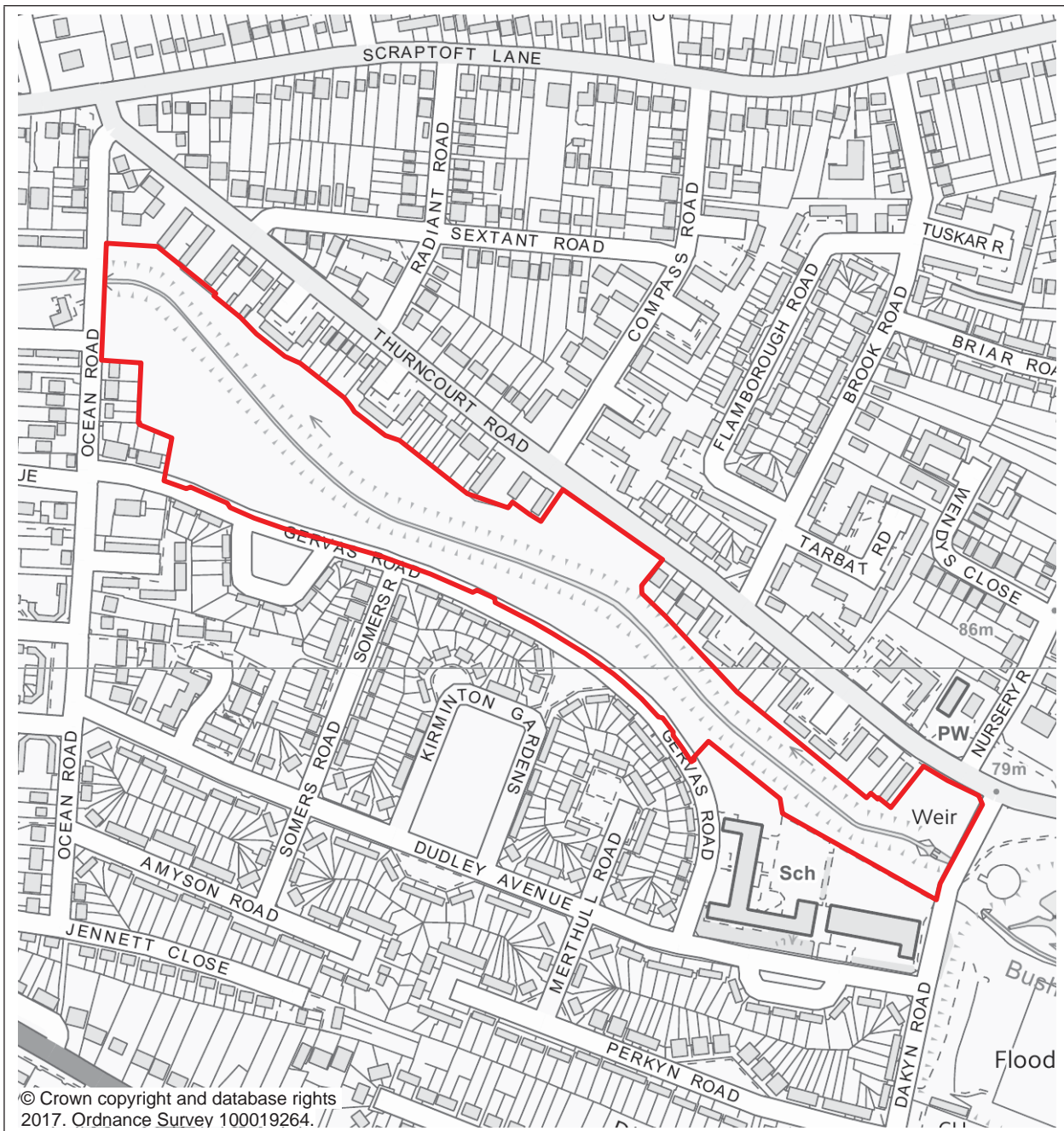
Site name	Great Central Street
Site reference	SRA27
Site area (ha)	6.00
Ward	Abbey
Ownership	Various
2006 Local Plan allocation/designation	PS07 - Waterside Policy Area
Flood risk	None
Biodiversity designation	None
Heritage designation	Part of site in Conservation Area (20%), Large Locally Listed structure on site and locally listed buildings

Sites in the North East Sector

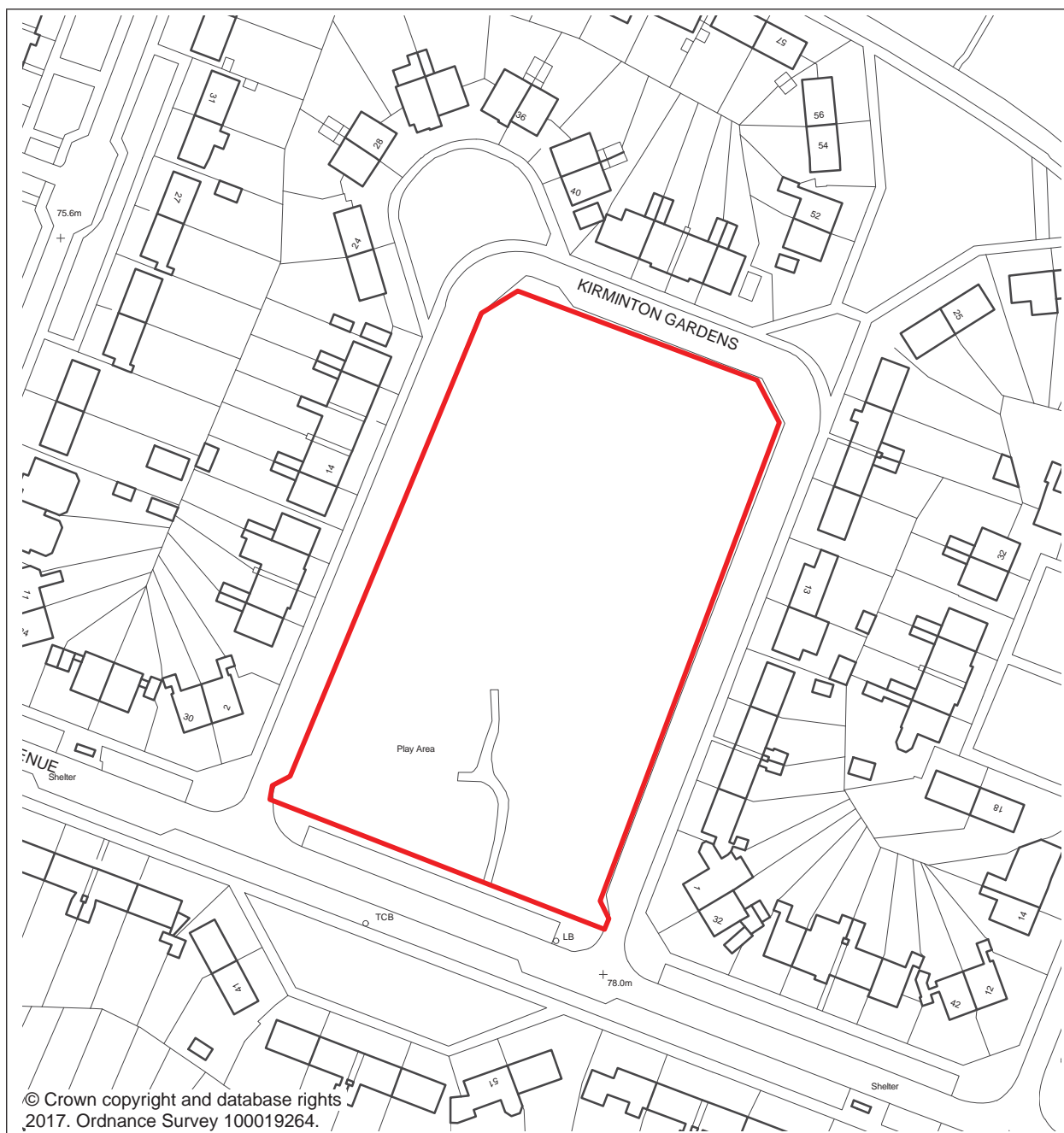




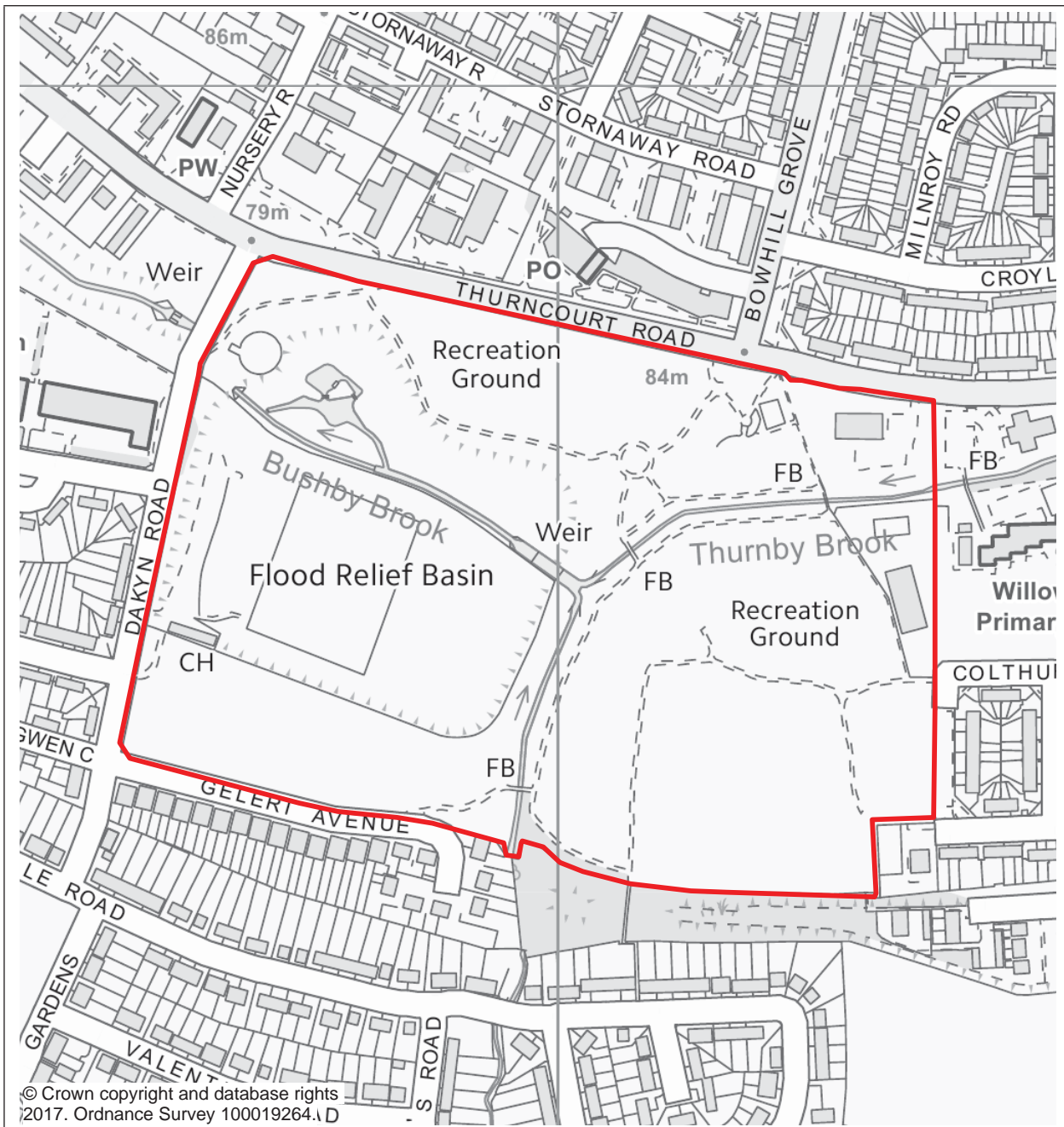
Site name	Colchester Road Allotments
Site reference	NE01
Site area (ha)	1.50
Ward	Thurncourt
Ownership	Leicester City Council
2006 Local Plan allocation/designation	GE09 - Green Space
Flood risk	North part of site Flood Zone 3 (30%) and part Flood Zone 2 (25%). Path of watercourse Flood Zone 3b (5%)
Biodiversity designation	None
Heritage designation	None



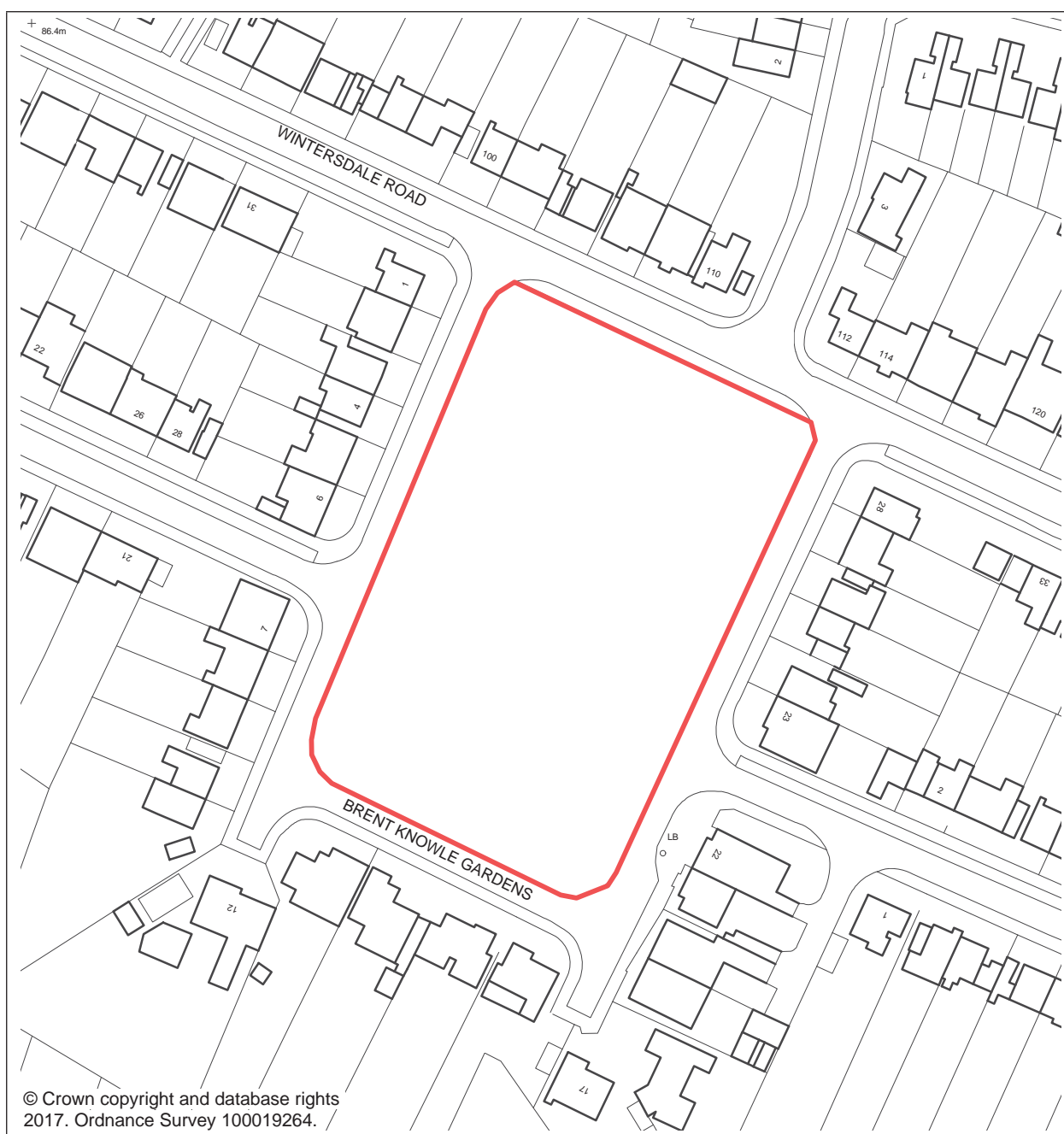
Site name	Ocean Road Open Space
Site reference	NE02
Site area (ha)	6.43
Ward	Thurncourt
Ownership	Leicester City Council
2006 Local Plan allocation/designation	GE09 - Green Space
Flood risk	Path of watercourse Flood Zone 3b (20%), Flood Zone 3 (10%), Flood Zone 2 (5%)
Biodiversity designation	Local Wildlife Site (25%)
Heritage designation	None



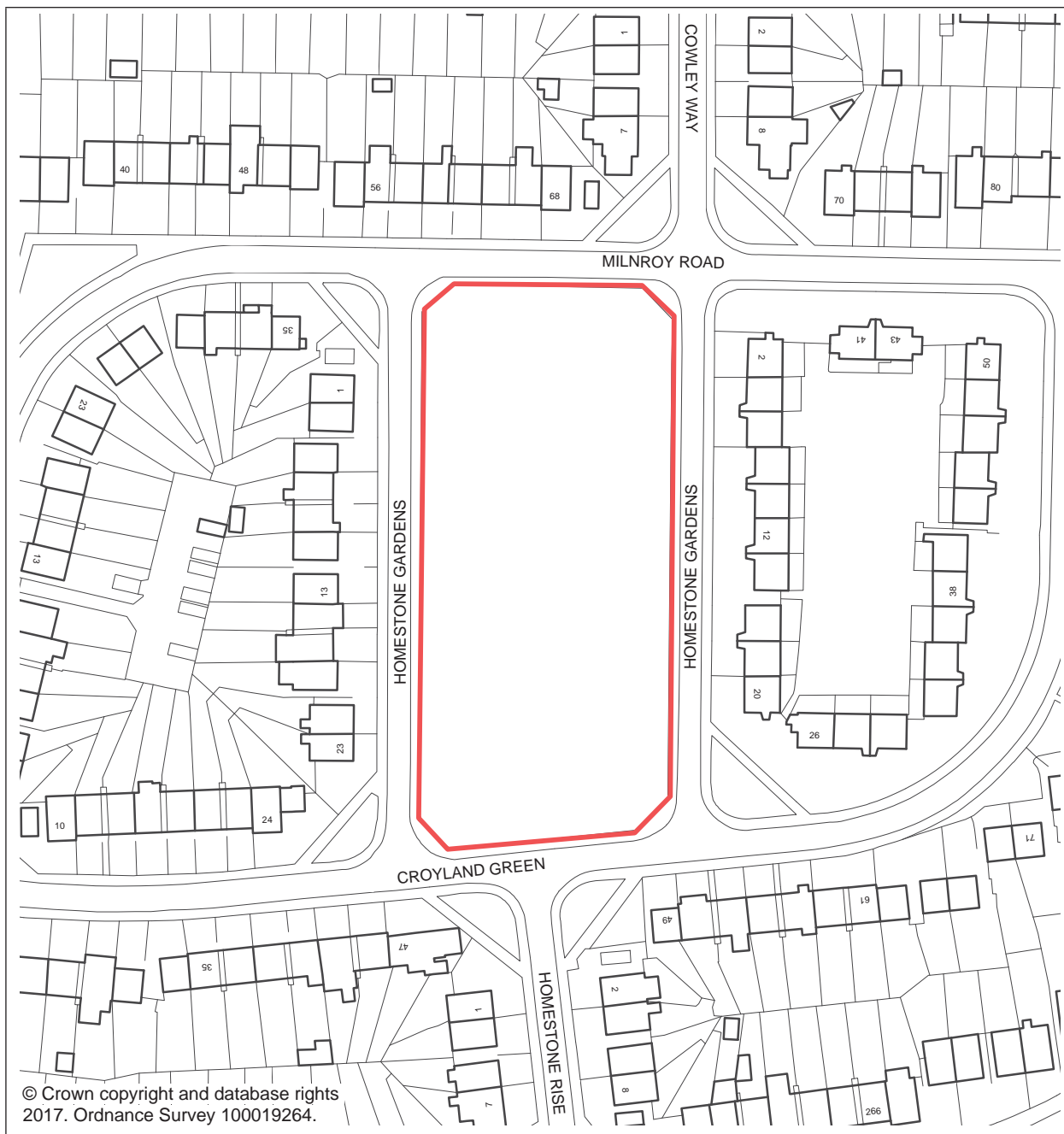
Site name	Kirminton Gardens
Site reference	NE03
Site area (ha)	0.68
Ward	Thurncourt
Ownership	Leicester City Council
2006 Local Plan allocation/designation	GE09 - Green Space
Flood risk	None
Biodiversity designation	None
Heritage designation	None



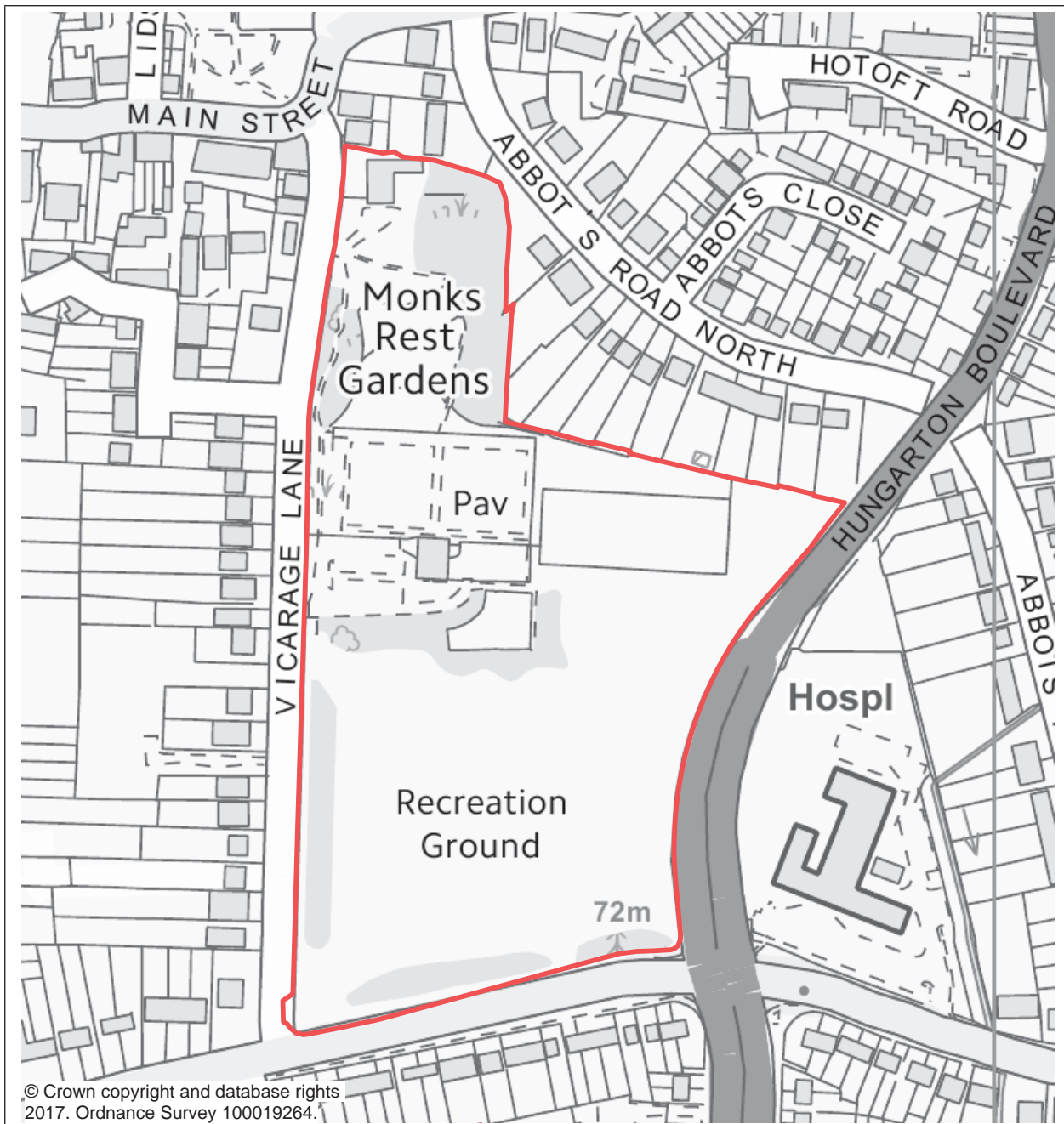
Site name	Willowbrook Park
Site reference	NE04
Site area (ha)	15.20
Ward	Thurncourt
Ownership	Leicester City Council
2006 Local Plan allocation/designation	GE09 - Green Space
Flood risk	Western part of site and watercourses Flood Zone 3b (40%), Flood Zone 3 (5%), Flood Zone 2 (5%).
Biodiversity designation	Local Wildlife Site (25%)
Heritage designation	None



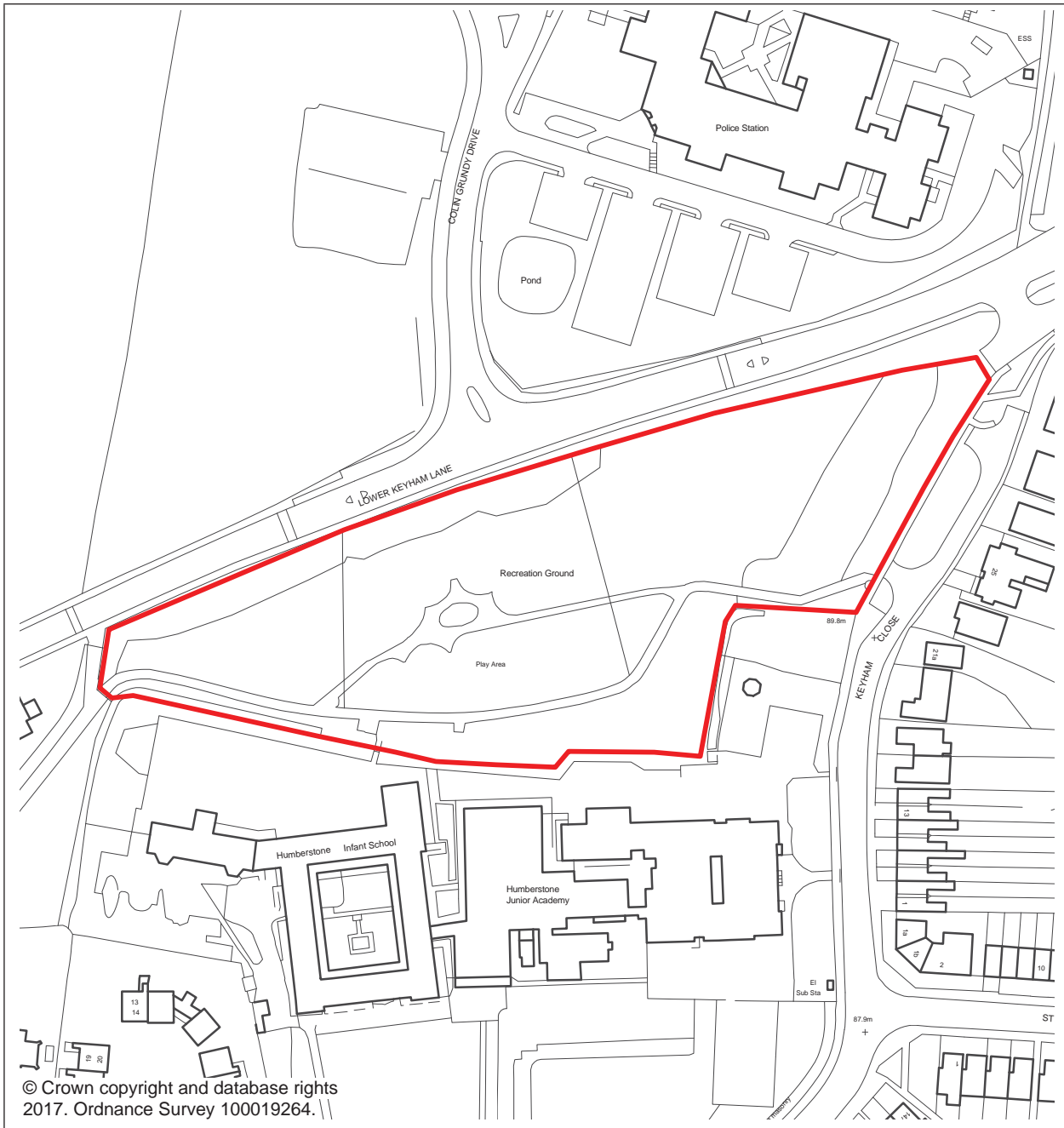
Site name	Brent Knowle Gardens
Site reference	NE05
Site area (ha)	0.68
Ward	Thurncourt
Ownership	Leicester City Council
2006 Local Plan allocation/designation	GE09 - Green Space
Flood risk	None
Biodiversity designation	None
Heritage designation	None



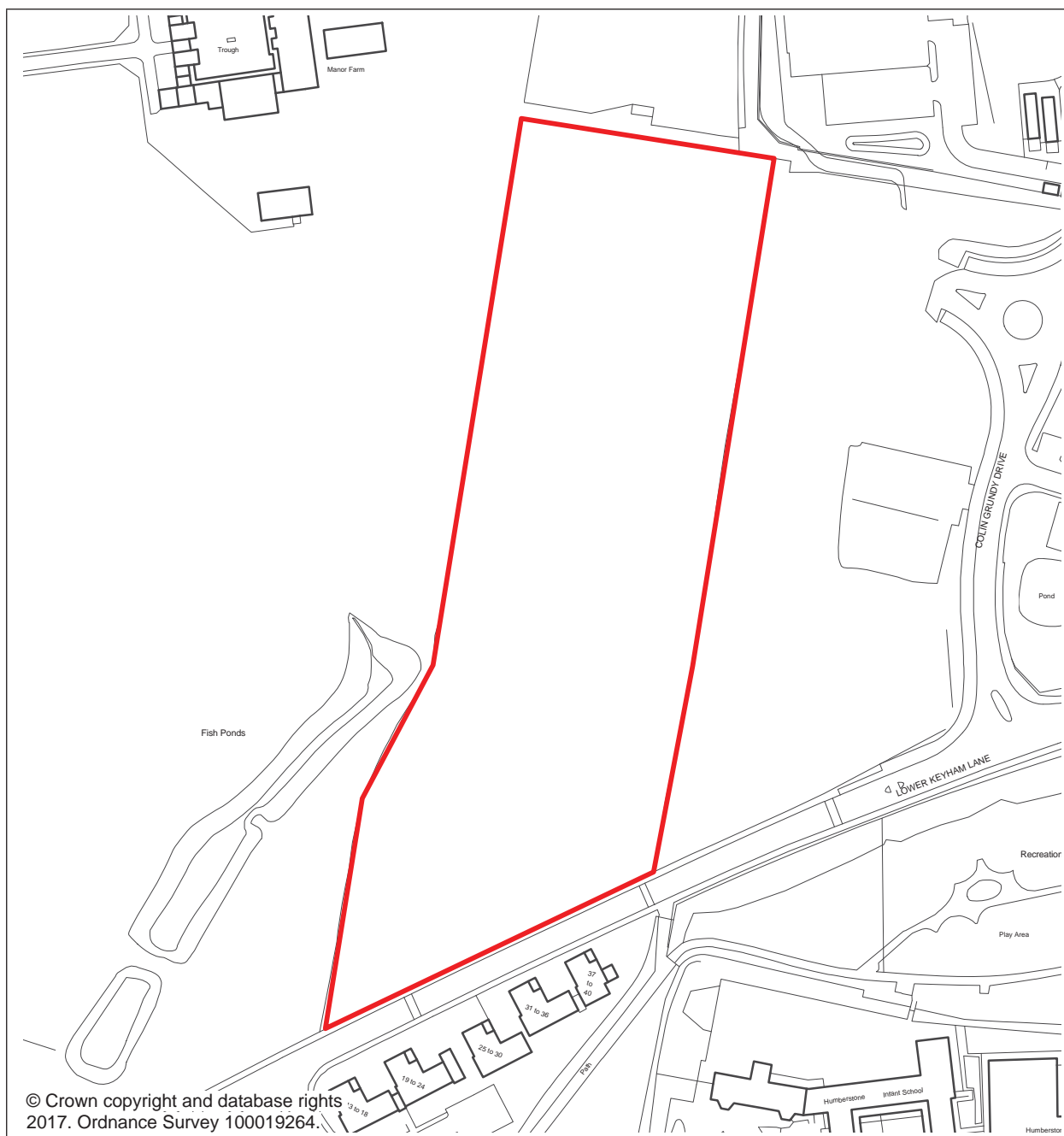
Site name	Croyland Green
Site reference	NE07
Site area (ha)	0.51
Ward	Thurncourt
Ownership	Leicester City Council
2006 Local Plan allocation/designation	GE09 - Green Space
Flood risk	None
Biodiversity designation	None
Heritage designation	None



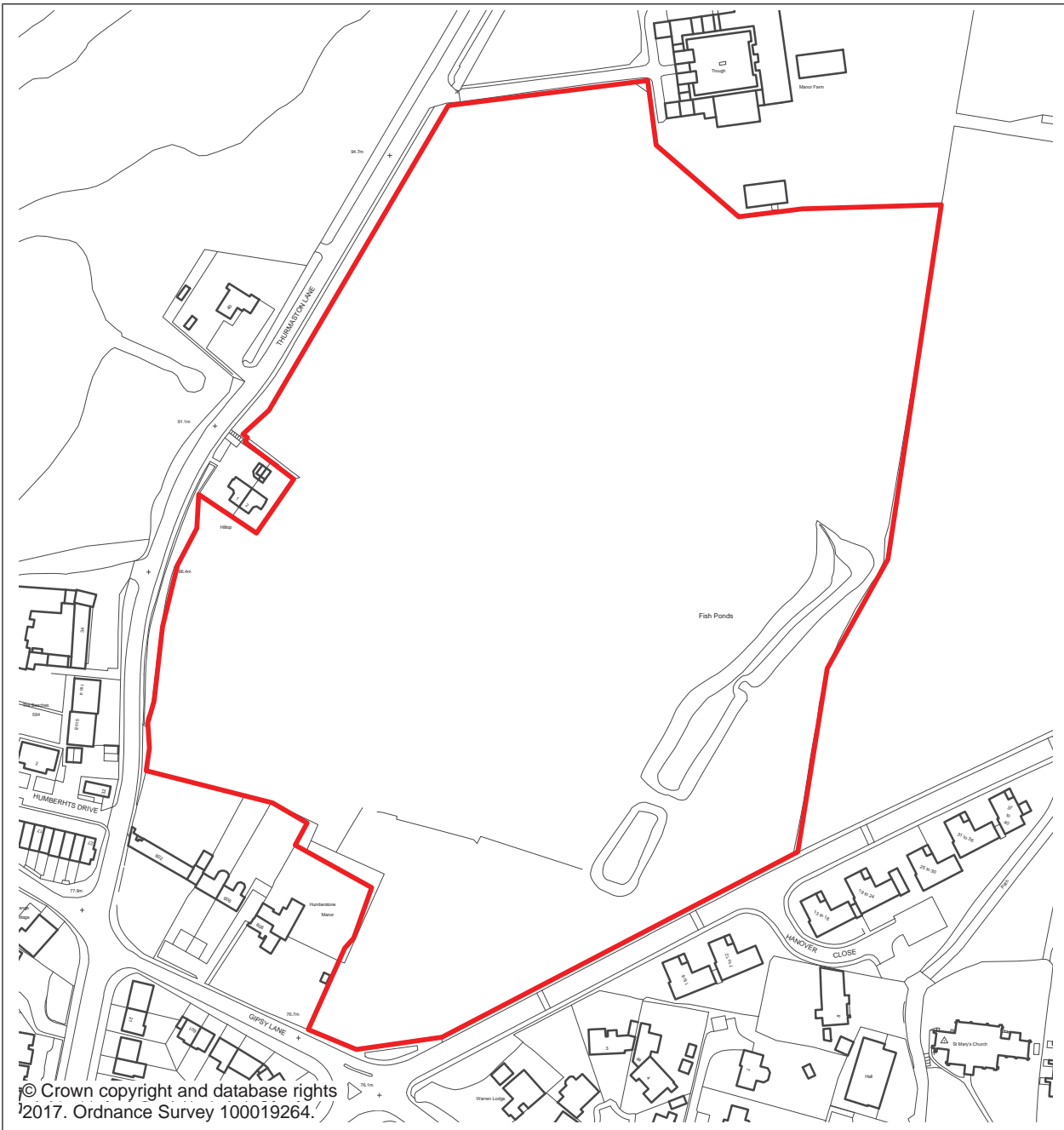
Site name	Monks Rest Gardens
Site reference	NE08
Site area (ha)	6.05
Ward	Humberstone and Hamilton
Ownership	Leicester City Council
2006 Local Plan allocation/designation	GE09 - Green Space
Flood risk	None
Biodiversity designation	None
Heritage designation	Grade II listed building on site. Northern part of site in a Conservation Area.



Site name	Keyham Lane Recreation Ground
Site reference	NE10
Site area (ha)	1.37
Ward	Humberstone and Hamilton
Ownership	Leicester City Council
2006 Local Plan allocation/designation	GE09 - Green Space
Flood risk	None
Biodiversity designation	None
Heritage designation	None



Site name	Land north of Lower Keyham Lane
Site reference	NE11
Site area (ha)	2.11
Ward	Humberstone and Hamilton
Ownership	Leicester City Council
2006 Local Plan allocation/designation	GE09 - Green Space
Flood risk	None
Biodiversity designation	None
Heritage designation	None



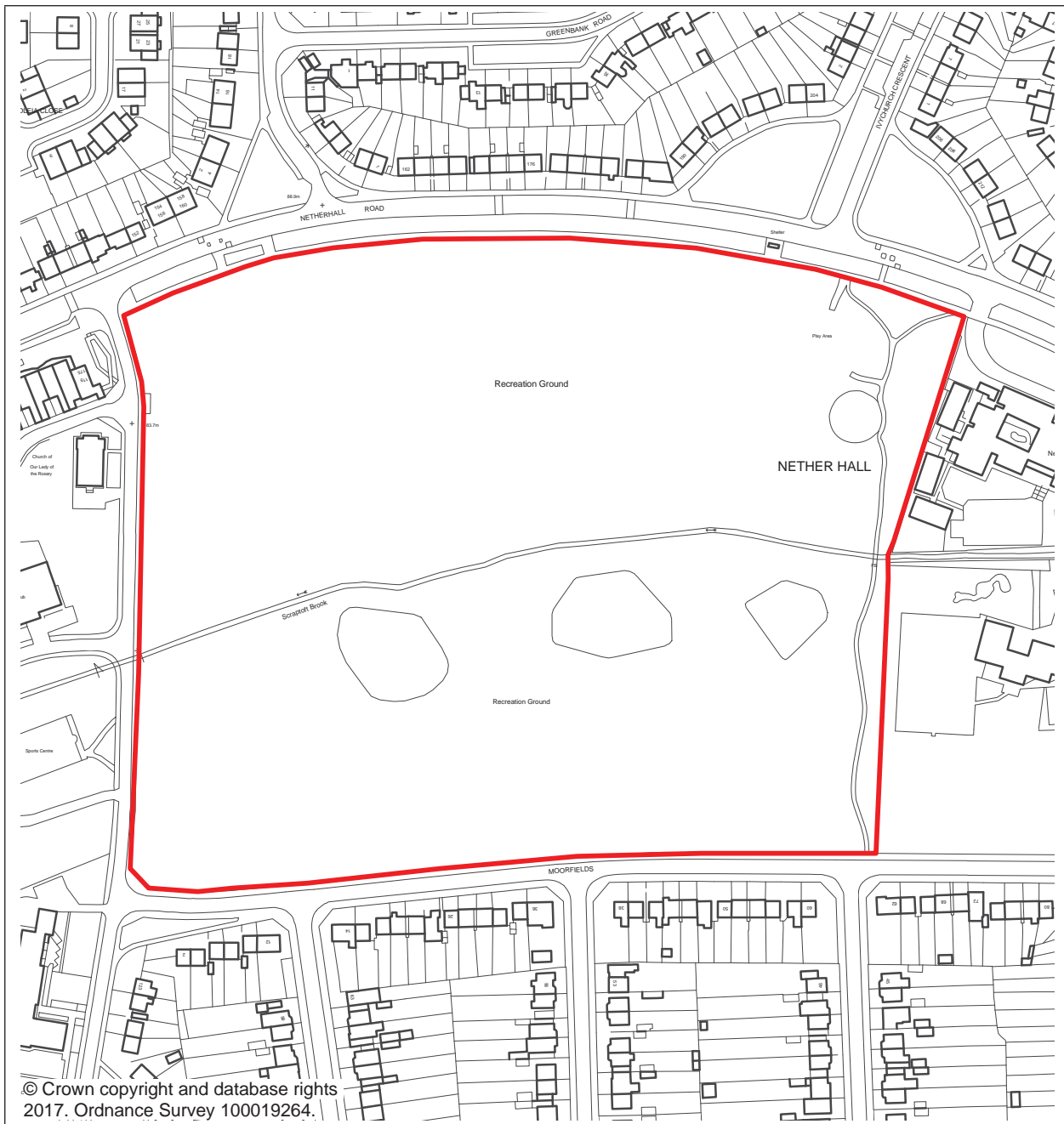
Site name	Thurmaston Lane, Land south of Manor Farm
Site reference	NE12
Site area (ha)	7.28
Ward	Humberstone and Hamilton
Ownership	Leicester City Council
2006 Local Plan allocation/designation	GE09 - Green Space
Flood risk	None
Biodiversity designation	Several TPO trees on site
Heritage designation	Conservation Area. Locally Listed Asset on part of site.



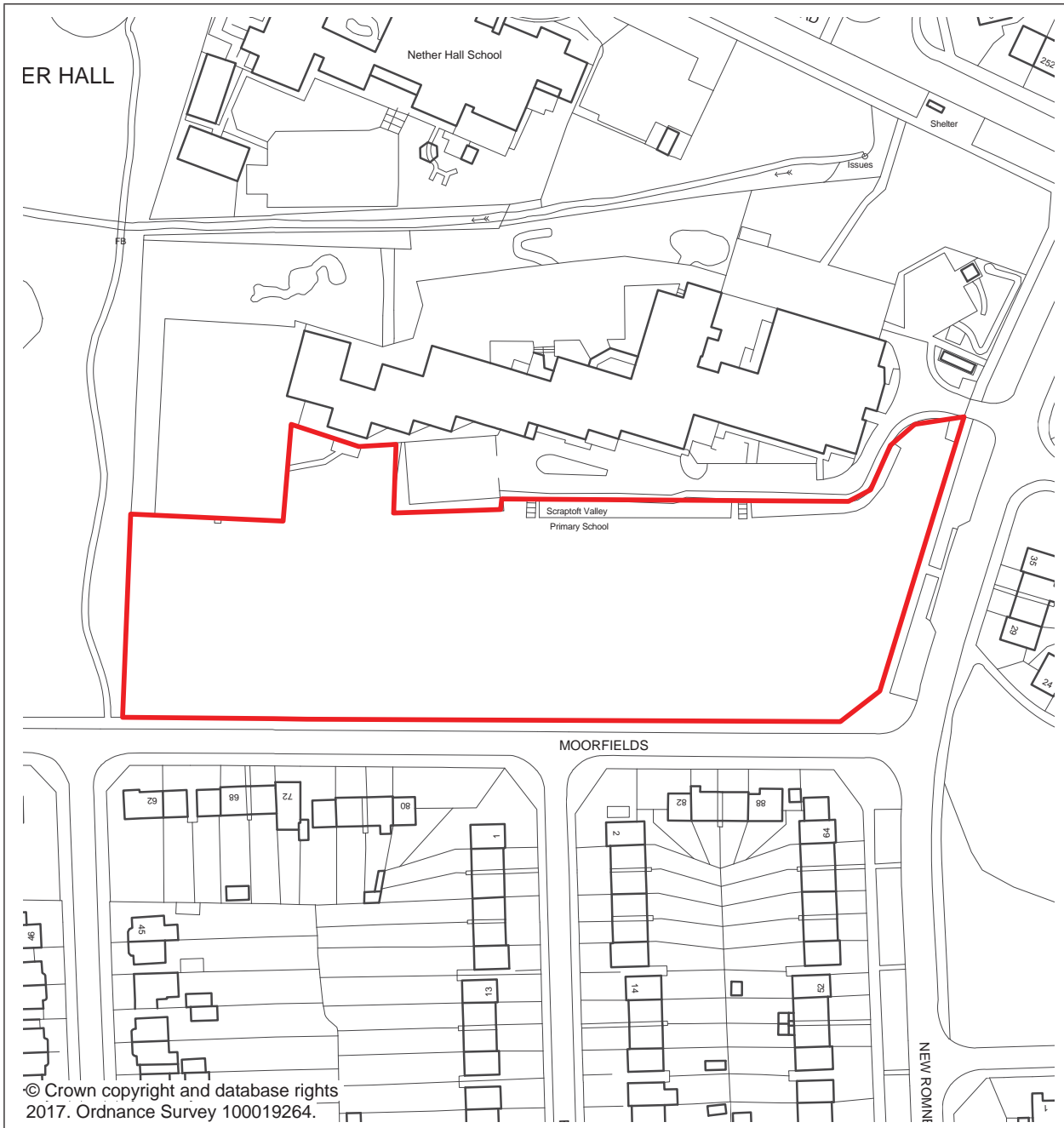
Site name	Land adjacent Keyham Lane/Preston Rise
Site reference	NE13
Site area (ha)	0.99
Ward	Humberstone and Hamilton
Ownership	Leicester City Council
2006 Local Plan allocation/designation	GE09 - Green Space
Flood risk	None
Biodiversity designation	None
Heritage designation	None



Site name	Netherhall Road Allotments
Site reference	NE14
Site area (ha)	0.77
Ward	Humberstone and Hamilton
Ownership	Leicester City Council
2006 Local Plan allocation/designation	GE09 - Green Space
Flood risk	None
Biodiversity designation	None
Heritage designation	None



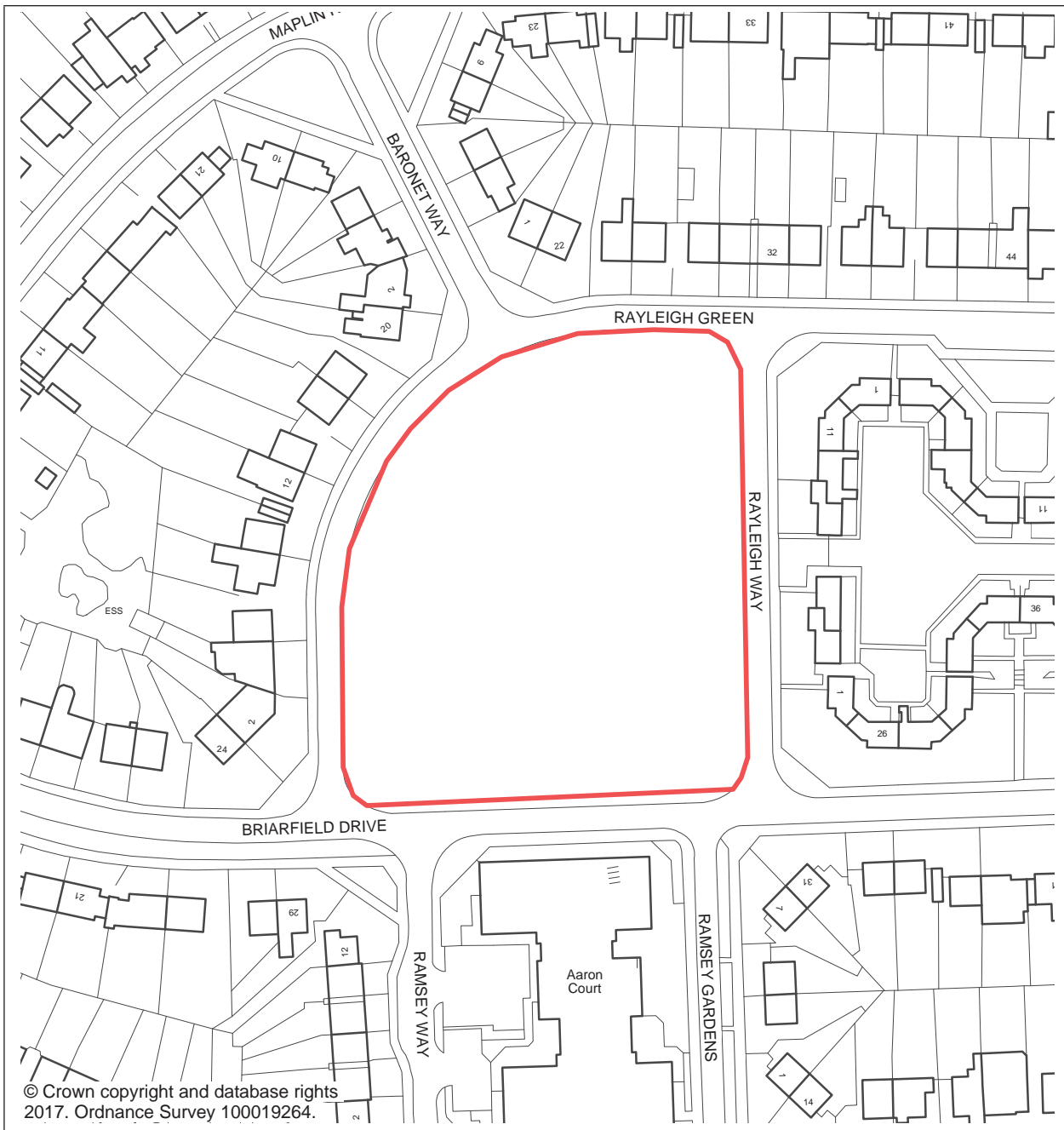
Site name	Netherhall Road Open Space
Site reference	NE16
Site area (ha)	7.06
Ward	Humberstone and Hamilton
Ownership	Leicester City Council
2006 Local Plan allocation/designation	GE09 - Green Space
Flood risk	Path of watercourse Flood Zone 3b (5%), Flood Zone 3 (5%), Flood Zone 2 (10%)
Biodiversity designation	None
Heritage designation	None



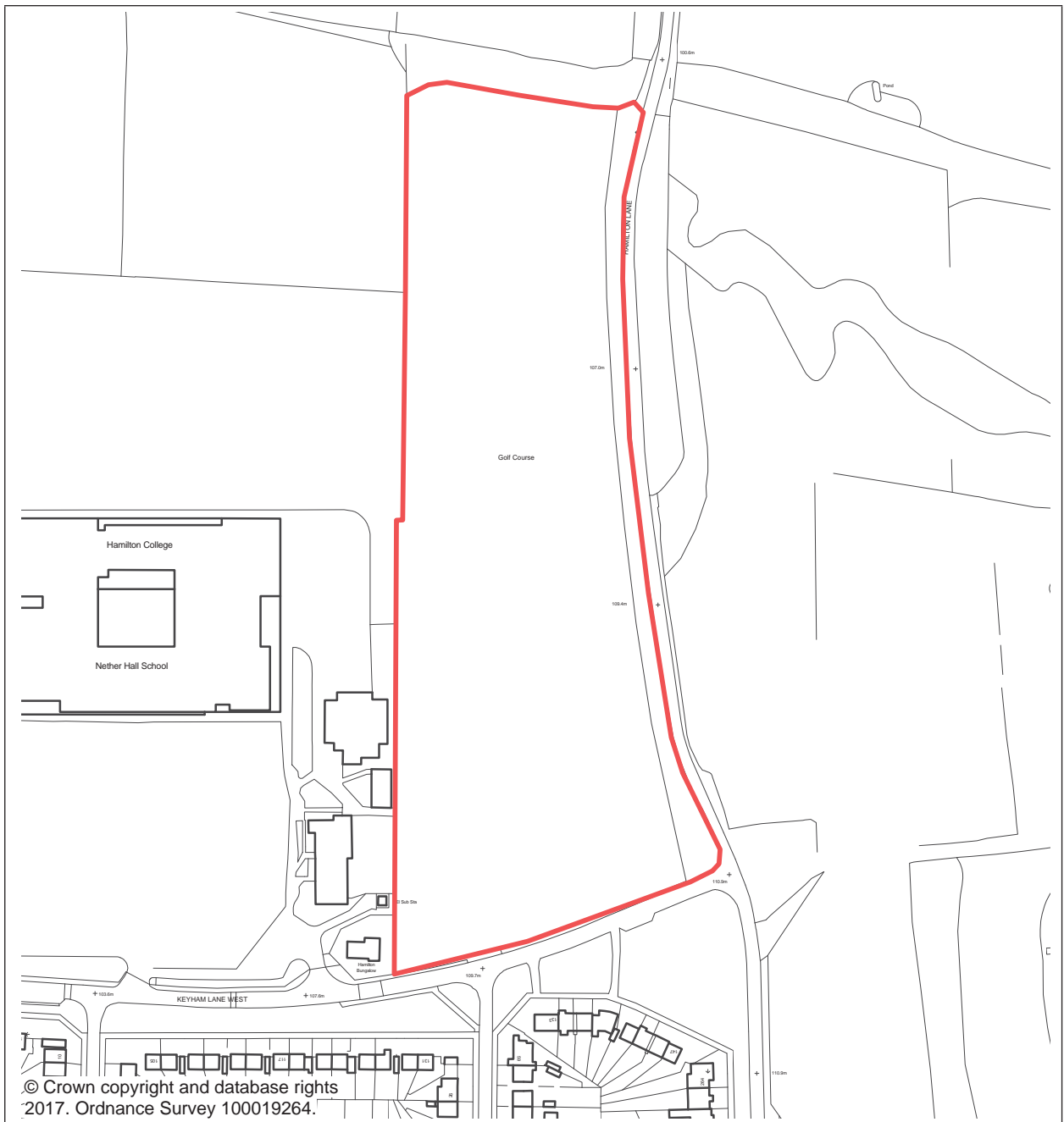
Site name	Scraftoft Valley Primary School Playing Fields
Site reference	NE17
Site area (ha)	0.98
Ward	Humberstone and Hamilton
Ownership	Leicester City Council
2006 Local Plan allocation/designation	GE09 - Green Space
Flood risk	None
Biodiversity designation	None
Heritage designation	None



Site name	Brocklesby Way open space
Site reference	NE18
Site area (ha)	0.55
Ward	Humberstone and Hamilton
Ownership	Leicester City Council
2006 Local Plan allocation/designation	GE09 - Green Space
Flood risk	None
Biodiversity designation	None
Heritage designation	None



Site name	Rayleigh Green
Site reference	NE19
Site area (ha)	0.64
Ward	Humberstone and Hamilton
Ownership	Leicester City Council
2006 Local Plan allocation/designation	GE09 - Green Space
Flood risk	None
Biodiversity designation	None
Heritage designation	None



Site name	Land to East of Hamilton Community College
Site reference	NE20
Site area (ha)	3.22
Ward	Humberstone and Hamilton
Ownership	Leicester City Council
2006 Local Plan allocation/designation	GE09 - Green Space
Flood risk	None
Biodiversity designation	None
Heritage designation	Whole site Locally Listed Asset

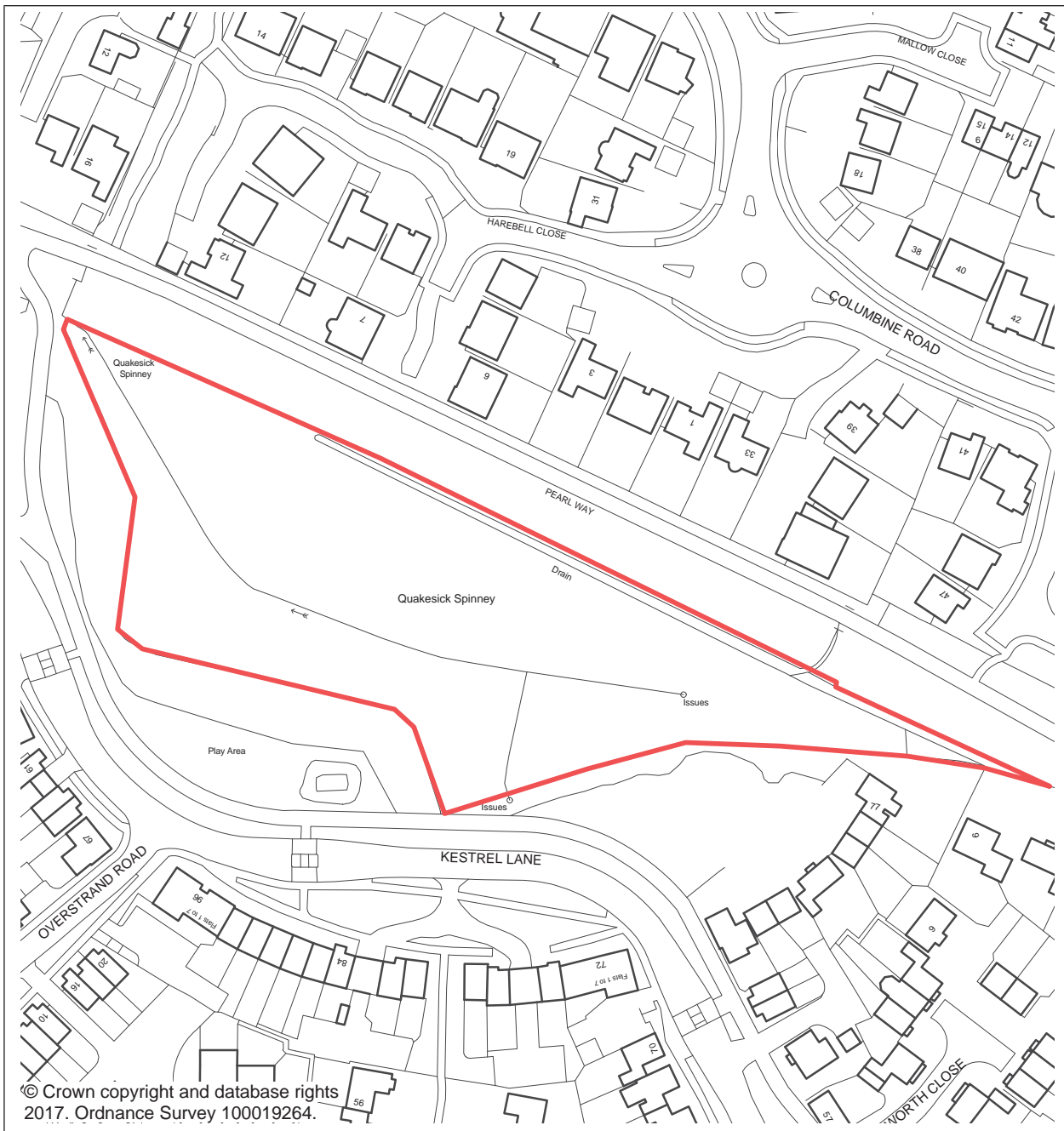


© Crown copyright and database rights
2017. Ordnance Survey 100019264.

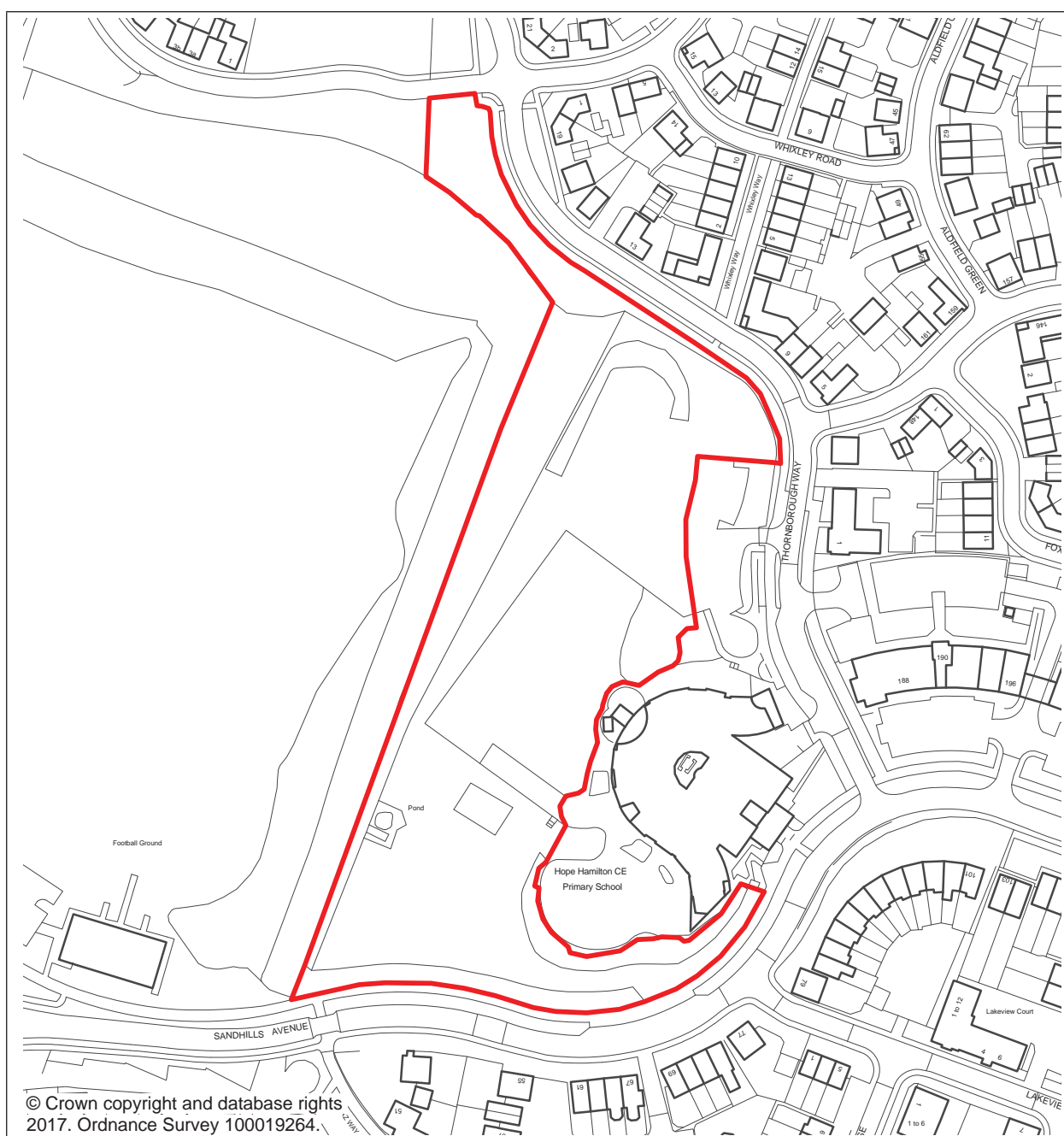
Site name	Newlyn Parade/ Crayford Way
Site reference	NE21
Site area (ha)	0.72
Ward	Humberstone and Hamilton
Ownership	Leicester City Council
2006 Local Plan allocation/designation	GE09 - Green Space
Flood risk	None
Biodiversity designation	None
Heritage designation	None



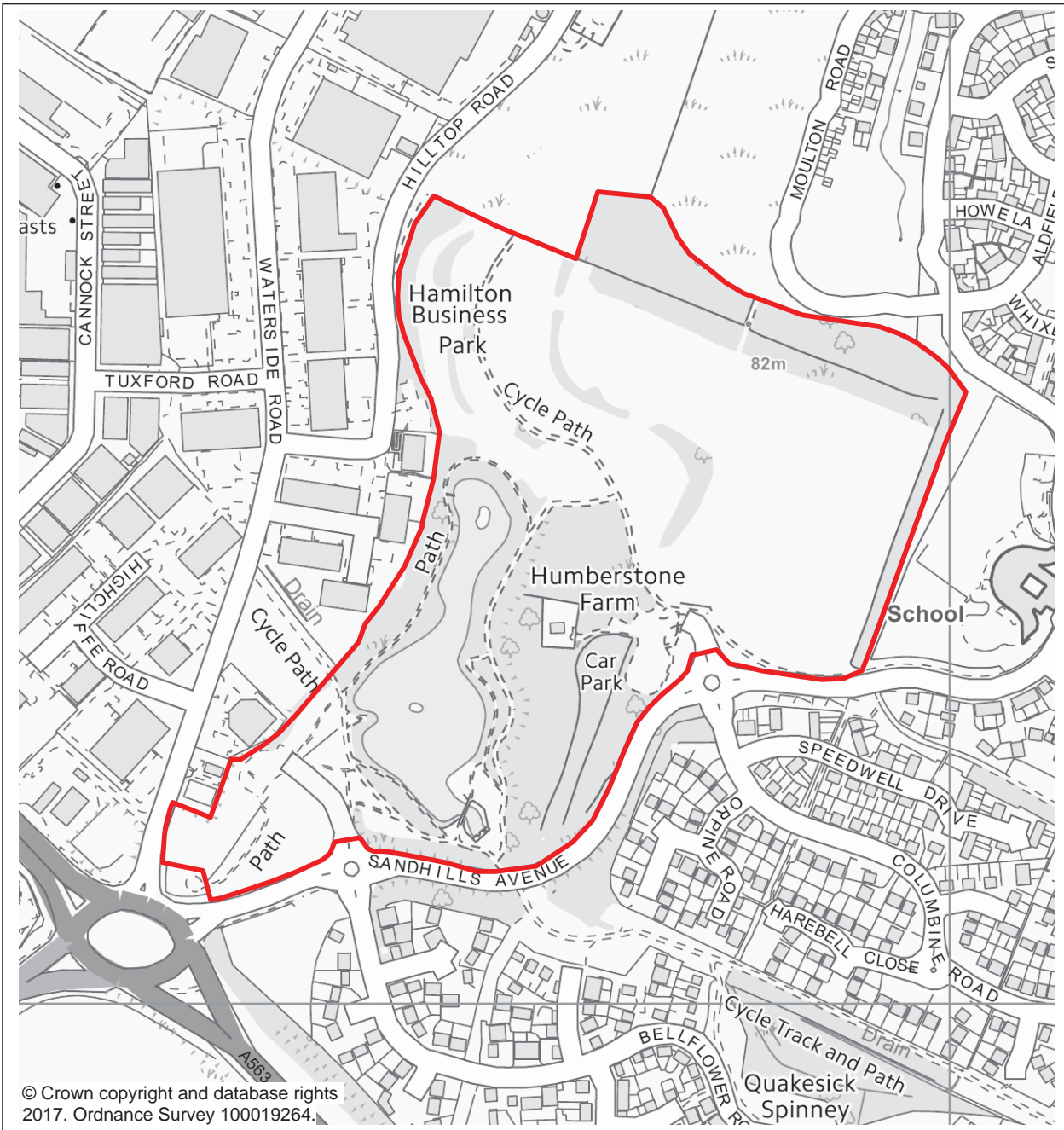
Site name	Land adjacent Hamilton Way
Site reference	NE23
Site area (ha)	0.55
Ward	Humberstone and Hamilton
Ownership	Leicester City Council
2006 Local Plan allocation/designation	GE06 - Green Wedge
Flood risk	None
Biodiversity designation	None
Heritage designation	None



Site name	Quakesick Spinney
Site reference	NE24
Site area (ha)	0.90
Ward	Humberstone and Hamilton
Ownership	Leicester City Council
2006 Local Plan allocation/designation	GE09 - Green Space
Flood risk	None
Biodiversity designation	All of site Local Wildlife Site and TPO trees
Heritage designation	None

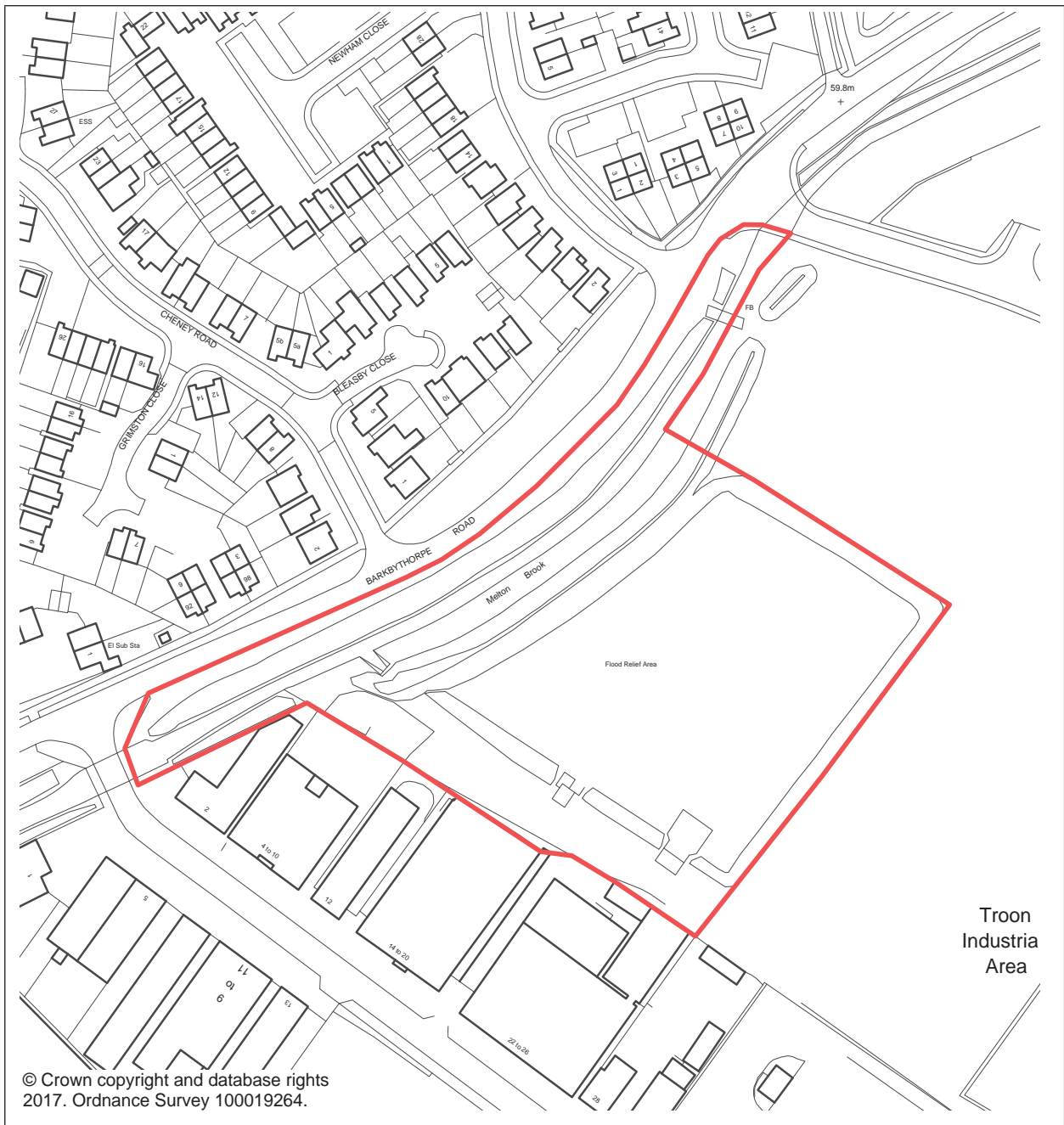


Site name	Hope Hamilton Church of England Primary School Playing Fields
Site reference	NE25
Site area (ha)	1.68
Ward	Humberstone and Hamilton
Ownership	Leicester City Council
2006 Local Plan allocation/designation	CL05a - Primary Schools (Policy no longer saved)
Flood risk	None
Biodiversity designation	None
Heritage designation	None

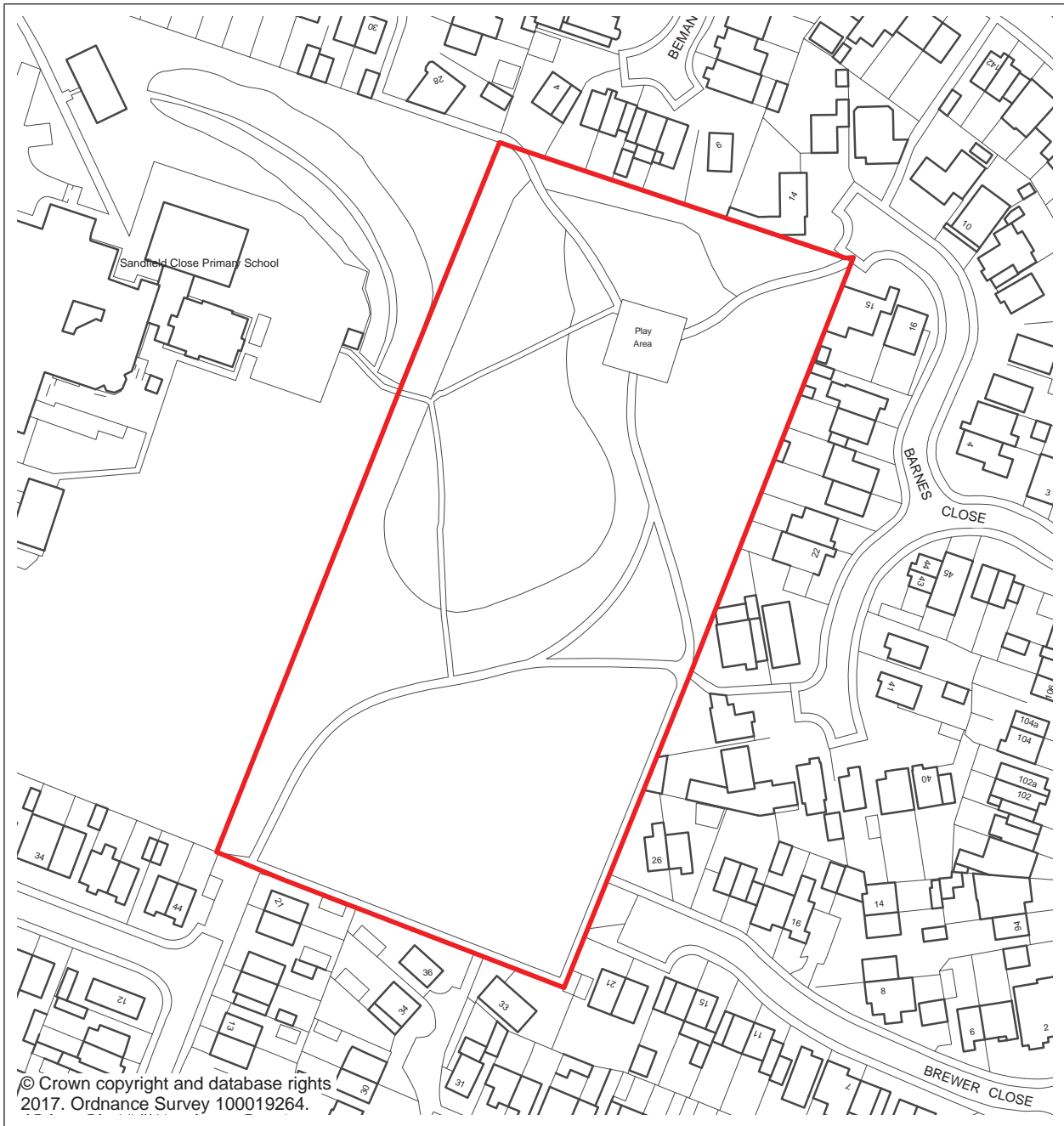


© Crown copyright and database rights 2017. Ordnance Survey 100019264.

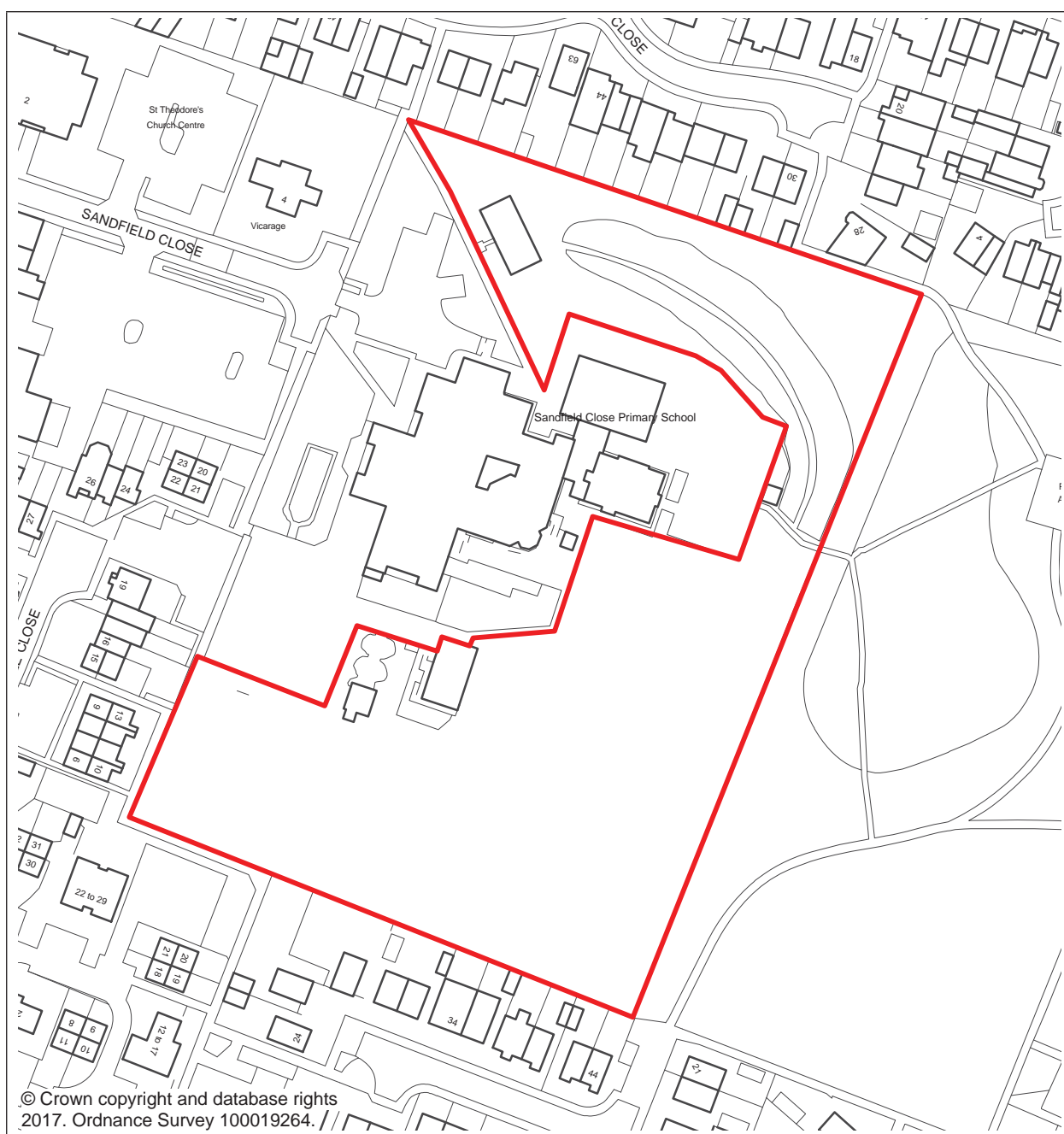
Site name	Hamilton Park
Site reference	NE26
Site area (ha)	17.00
Ward	Humberstone and Hamilton
Ownership	Leicester City Council
2006 Local Plan allocation/designation	GE06 - Green Wedge
Flood risk	None
Biodiversity designation	TPO tree groups to north and east of site
Heritage designation	None



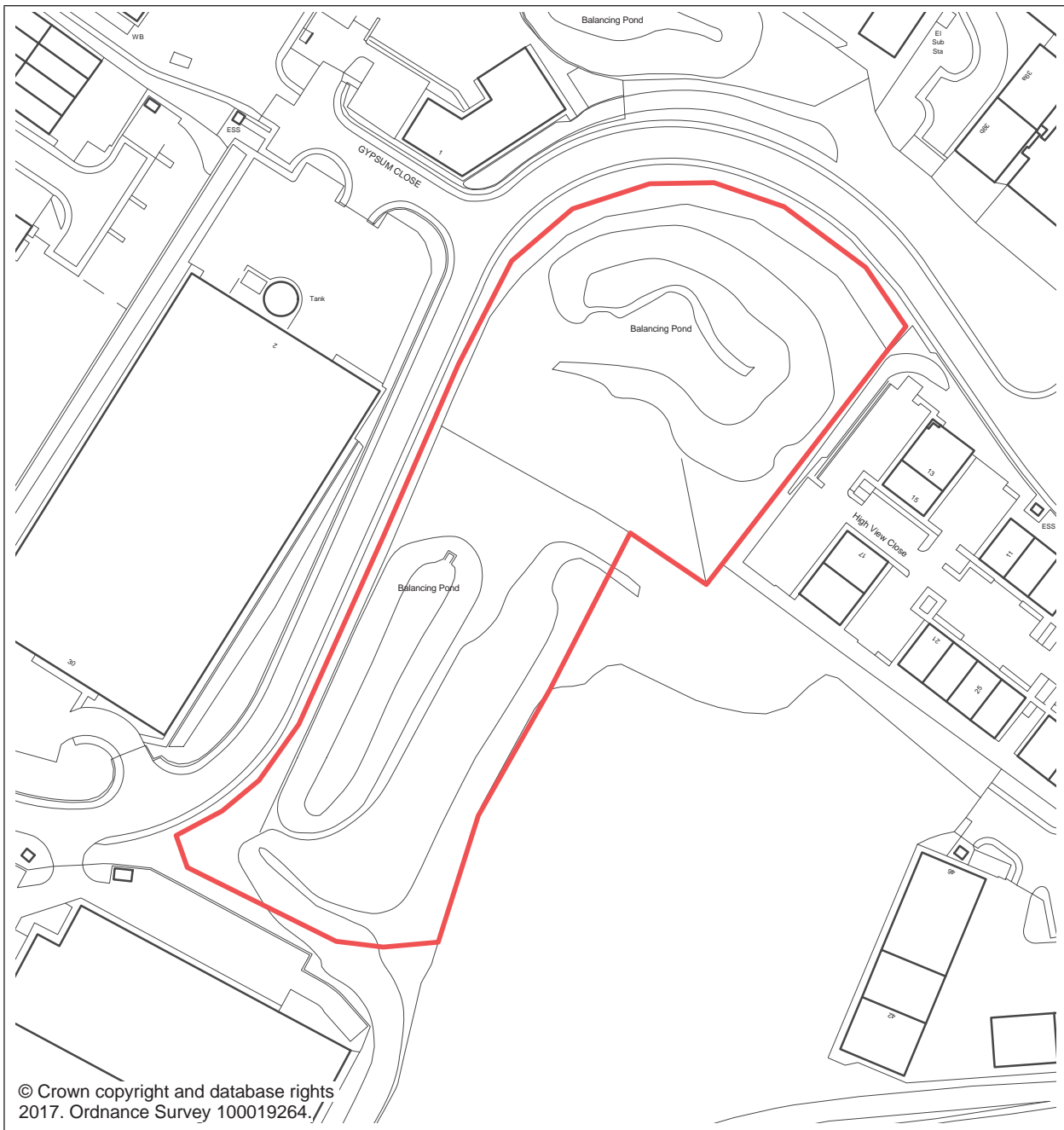
Site name	Land south of Mountain Road
Site reference	NE29
Site area (ha)	1.61
Ward	Tron
Ownership	Leicester City Council
2006 Local Plan allocation/designation	GE09 - Green Space
Flood risk	Path of watercourse Flood Zone 3b (15%), Flood Zone 3 (5%), Flood Zone 2 (80%)
Biodiversity designation	All of site Local Wildlife Site
Heritage designation	None



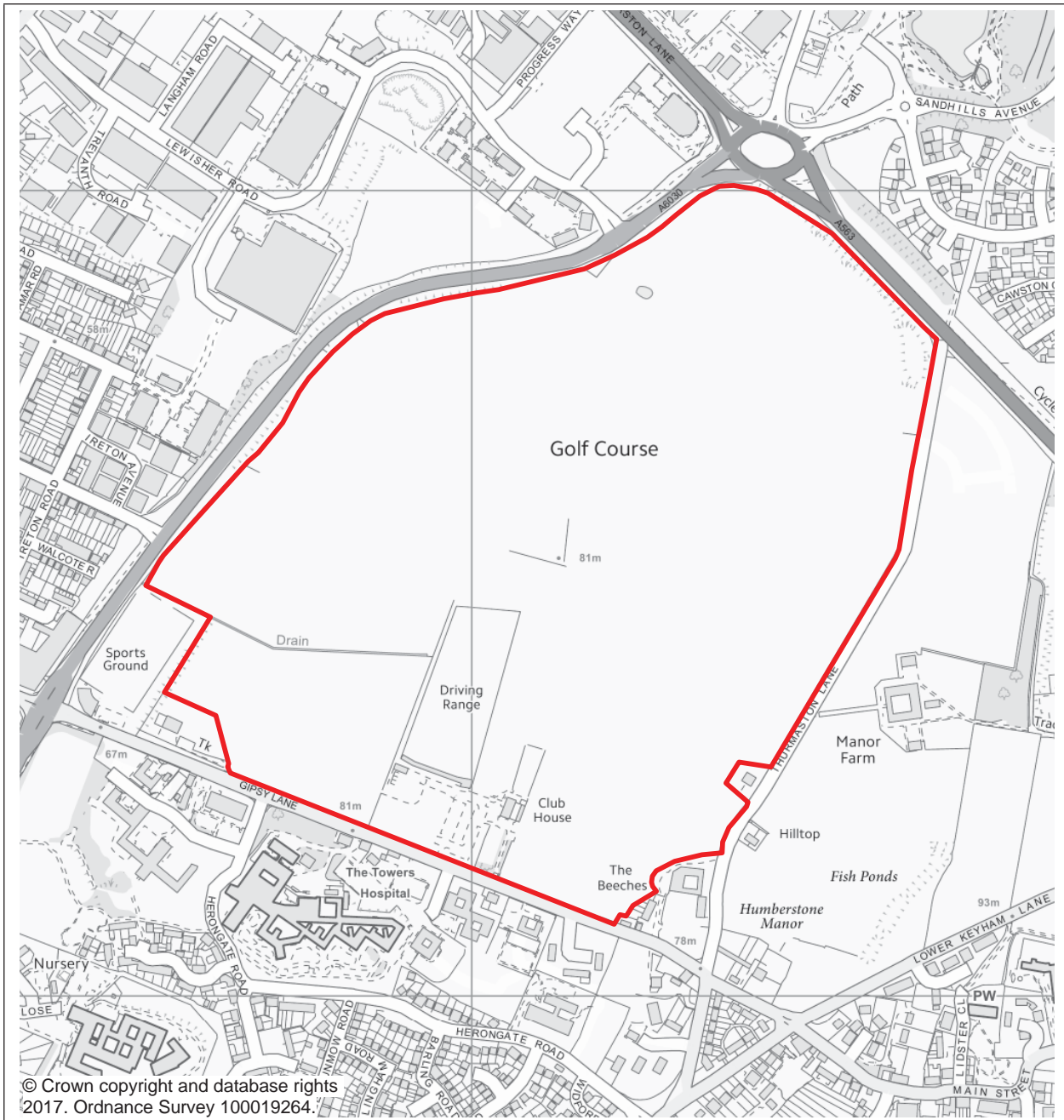
Site name	Trevino Drive Open Space
Site reference	NE30
Site area (ha)	1.61
Ward	Troon
Ownership	Leicester City Council
2006 Local Plan allocation/designation	GE09 - Green Space
Flood risk	None
Biodiversity designation	None
Heritage designation	None



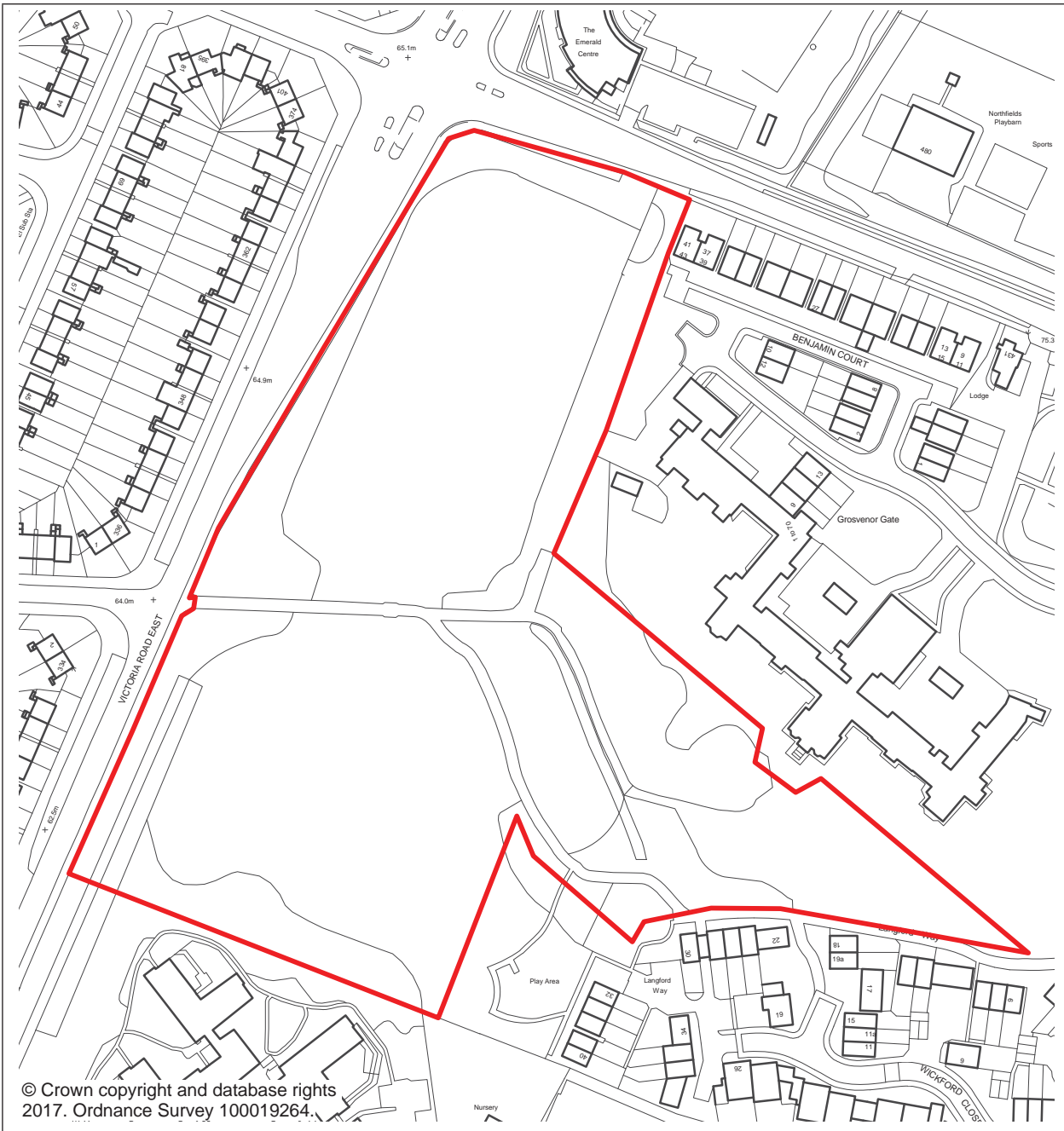
Site name	Sandfield Close Primary School Playing Fields
Site reference	NE31
Site area (ha)	1.38
Ward	Troon
Ownership	Leicester City Council
2006 Local Plan allocation/designation	GE09 - Green Space
Flood risk	Flood Zone 2 (5%)
Biodiversity designation	None
Heritage designation	None



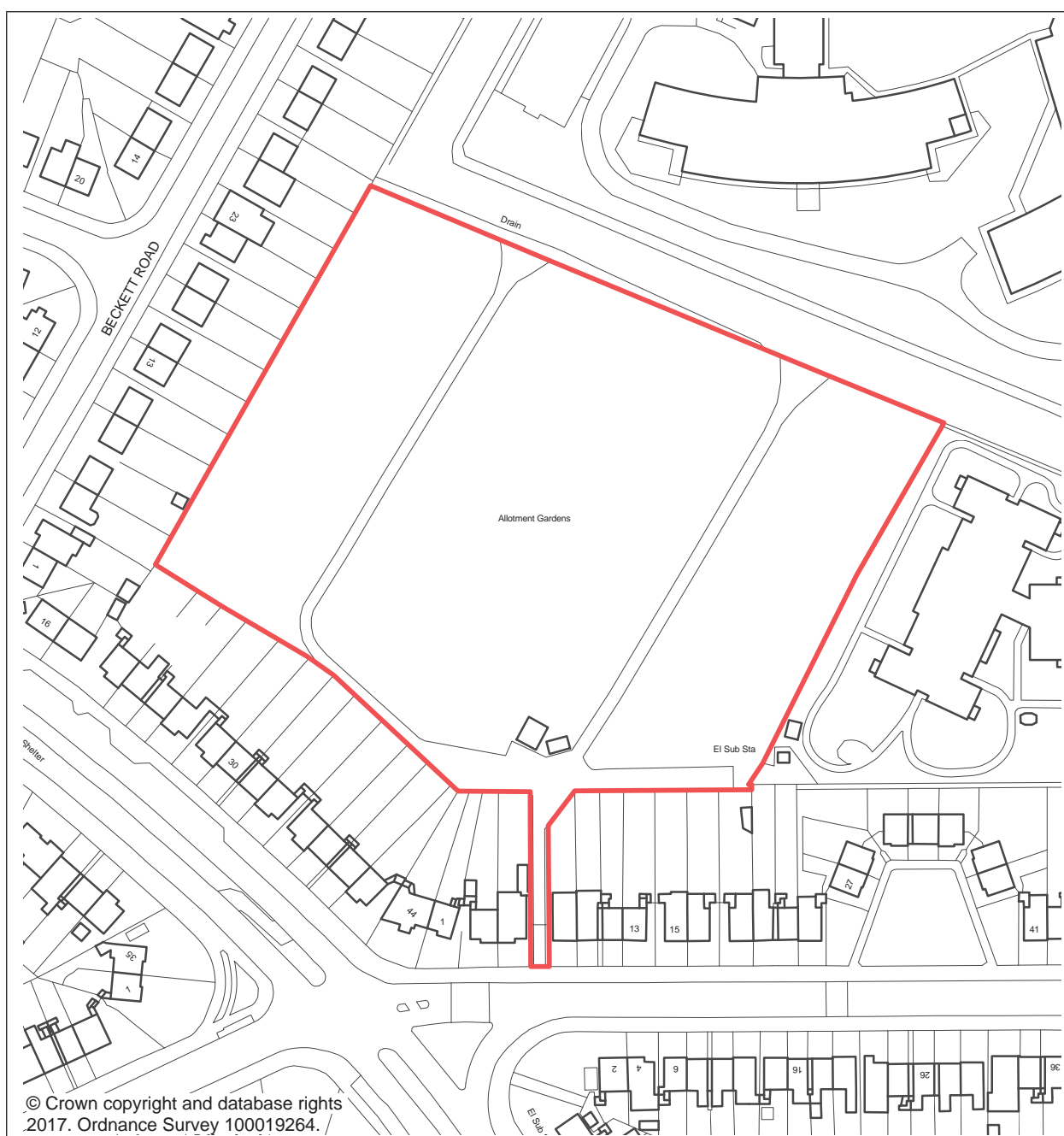
Site name	Gypsy Lane SSSI
Site reference	NE32
Site area (ha)	1.65
Ward	Troon
Ownership	Leicester City Council
2006 Local Plan allocation/designation	GE09 - Green Space
Flood risk	None
Biodiversity designation	Around 30% of site is Site of Special Scientific Interest. Around half of site Local Nature Reserve. Most of site Local Wildlife Site
Heritage designation	None



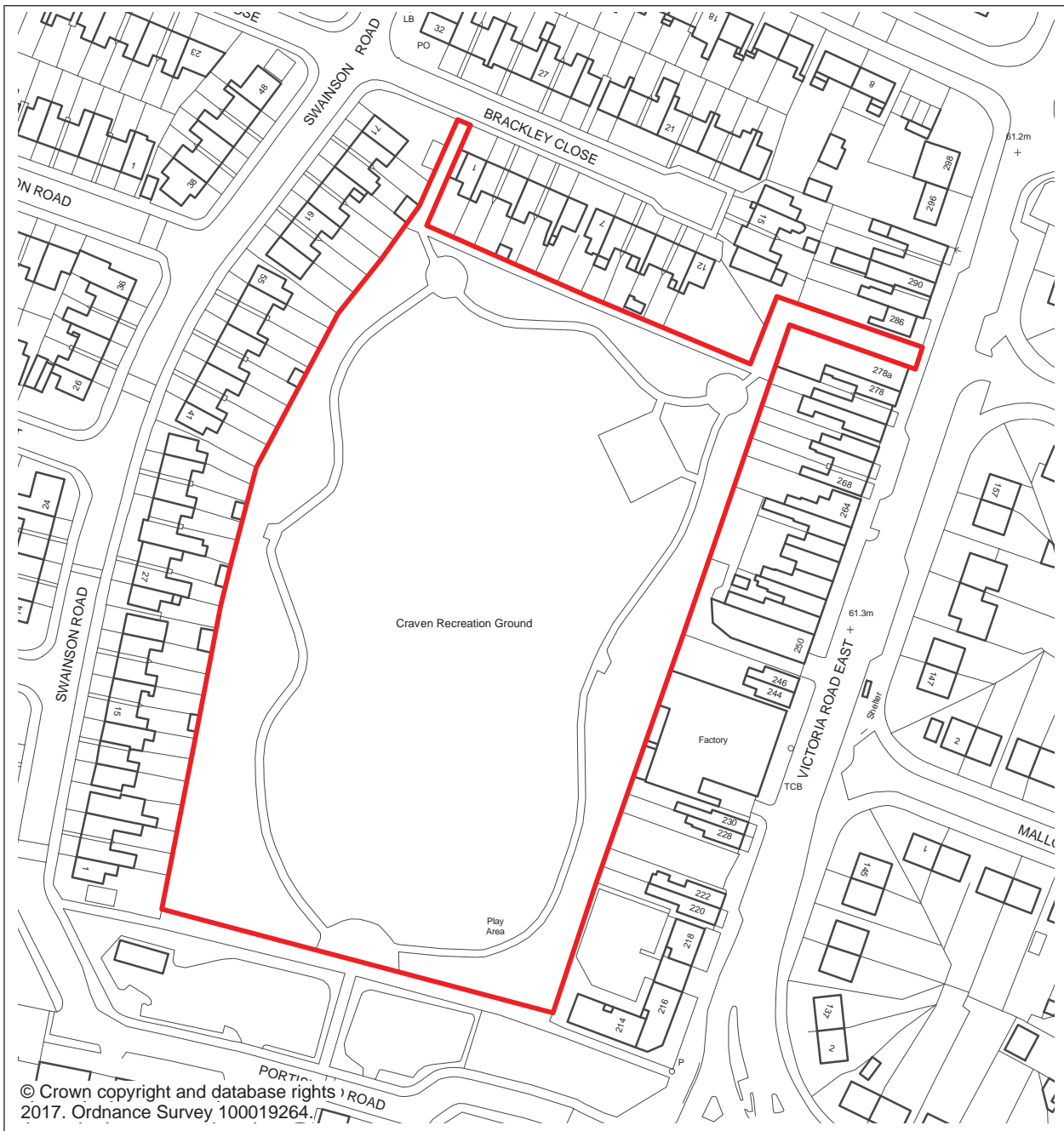
Site name	Humberstone Heights Golf Course
Site reference	NE33
Site area (ha)	56.70
Ward	Troon
Ownership	Leicester City Council
2006 Local Plan allocation/designation	GE06 - Green Wedge
Flood risk	None
Biodiversity designation	None
Heritage designation	South east corner of site in Conservation Area



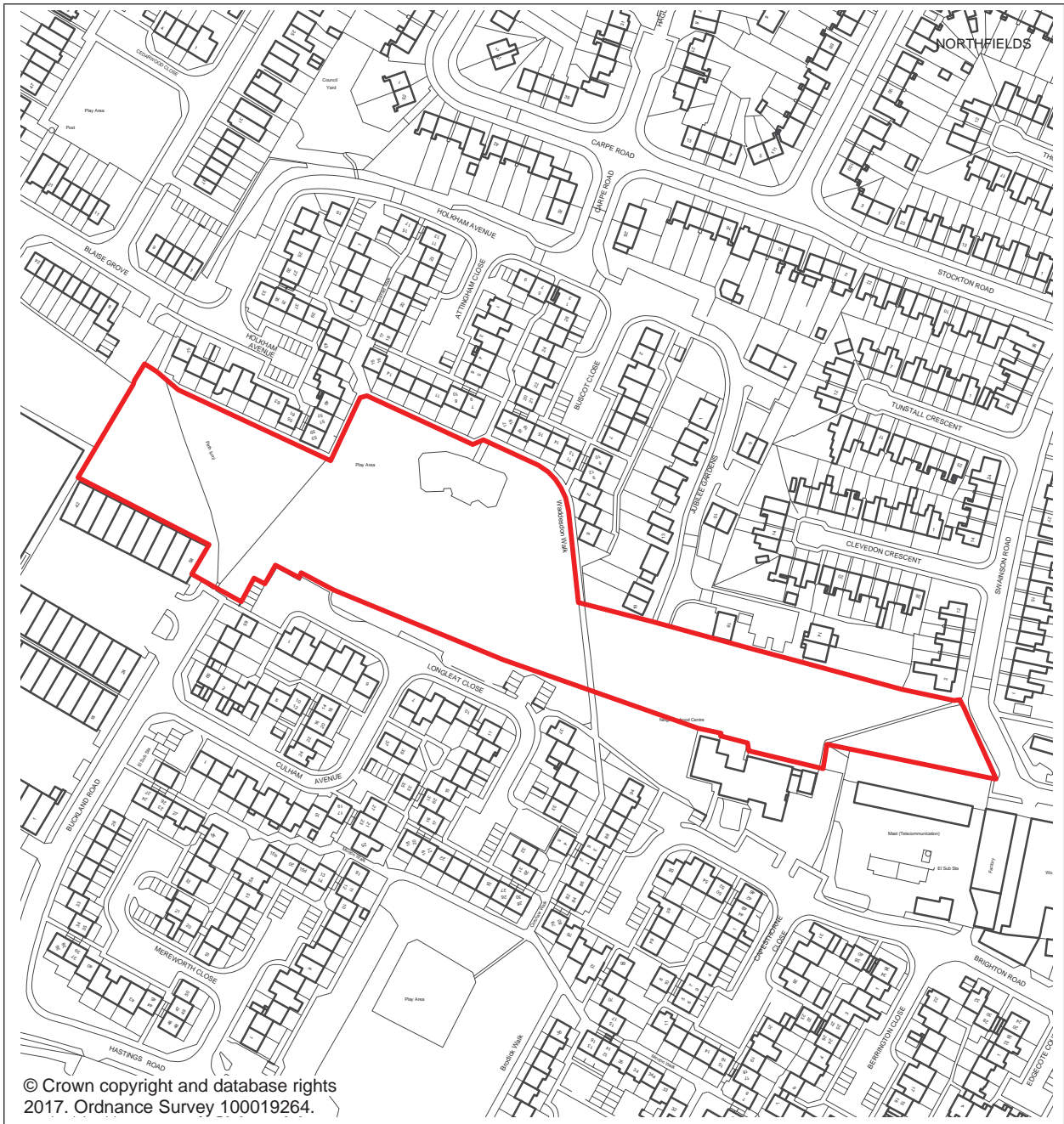
Site name	Towers Hospital open space
Site reference	NE34
Site area (ha)	3.51
Ward	Troon
Ownership	Leicester City Council
2006 Local Plan allocation/designation	GE09 - Green Space
Flood risk	None
Biodiversity designation	Numerous group and individual TPO trees across site
Heritage designation	Northern half and eastern edge within curtilage of grade II listed building



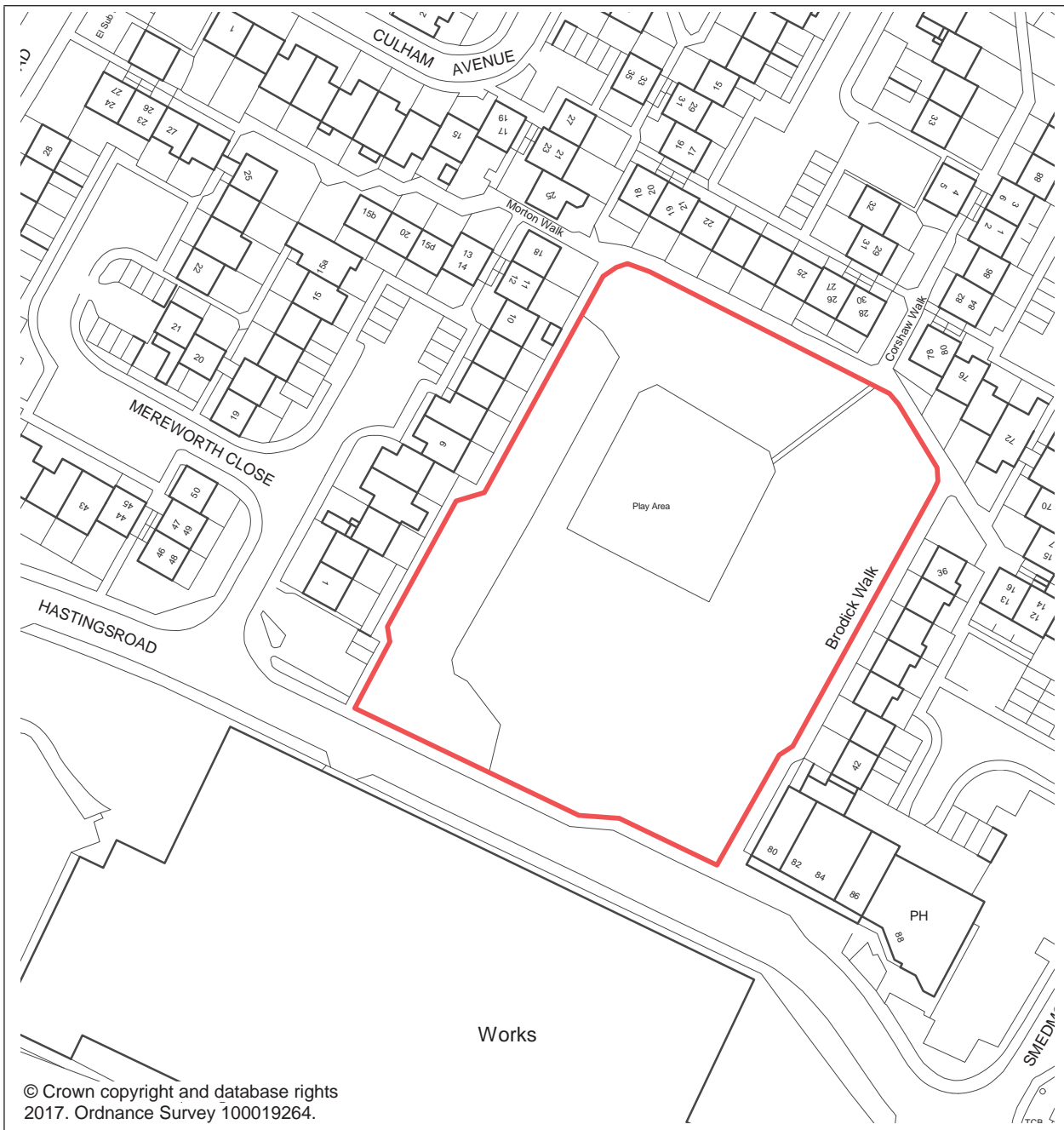
Site name	Wycombe Road Allotments
Site reference	NE35
Site area (ha)	1.60
Ward	Troon
Ownership	Leicester City Council
2006 Local Plan allocation/designation	GE09 - Green Space
Flood risk	Flood Zone 2 (90%)
Biodiversity designation	None
Heritage designation	None



Site name	Craven Recreation Ground
Site reference	NE36
Site area (ha)	1.69
Ward	Troon
Ownership	Leicester City Council
2006 Local Plan allocation/designation	GE09 - Green Space
Flood risk	All of site Flood Zone 2 (100%)
Biodiversity designation	None
Heritage designation	None



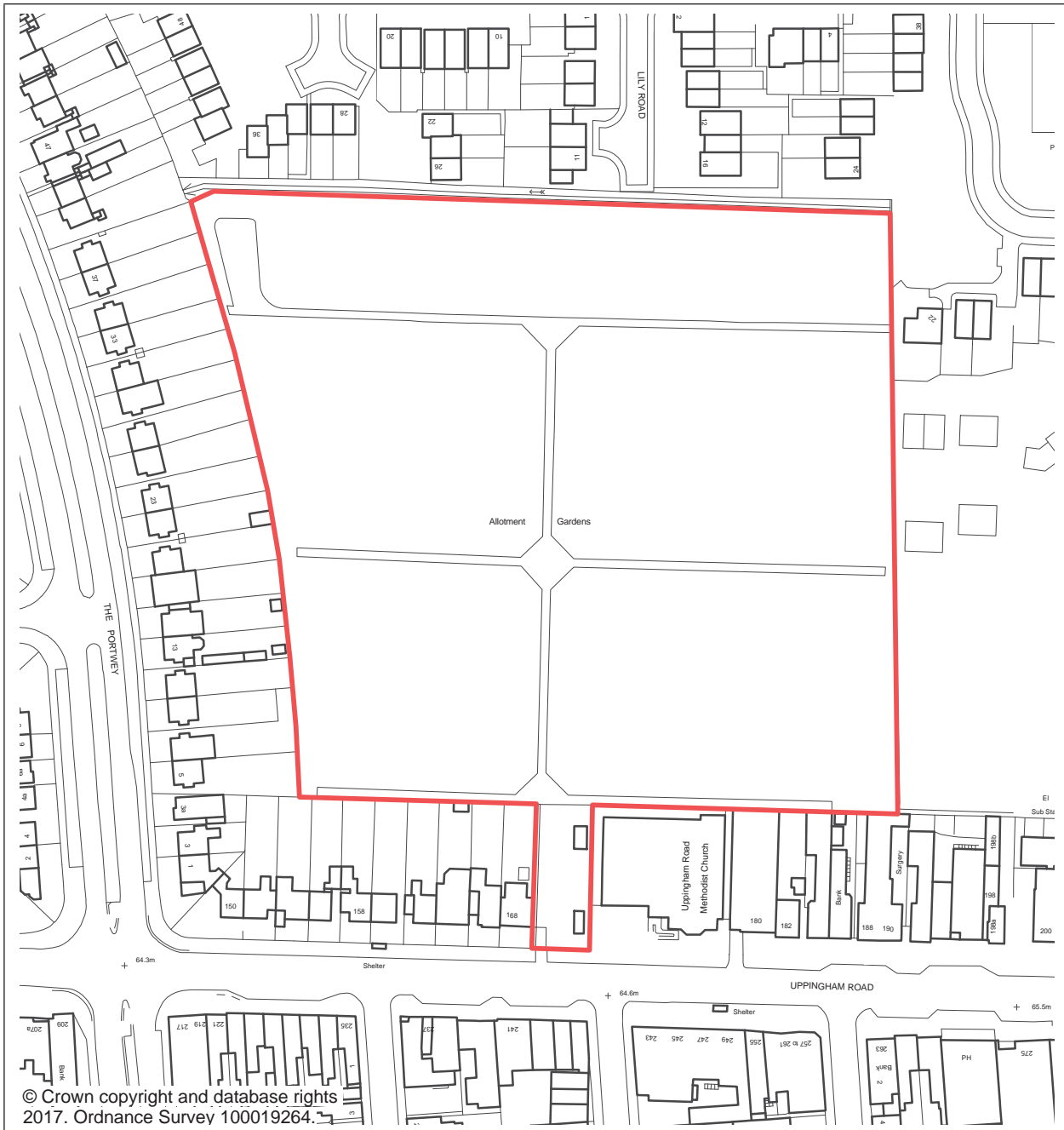
Site name	Longleat Close Open Space (Waddesdon Walk)
Site reference	NE38
Site area (ha)	1.76
Ward	North Evington
Ownership	Leicester City Council
2006 Local Plan allocation/designation	GE09 - Green Space
Flood risk	None
Biodiversity designation	None
Heritage designation	None



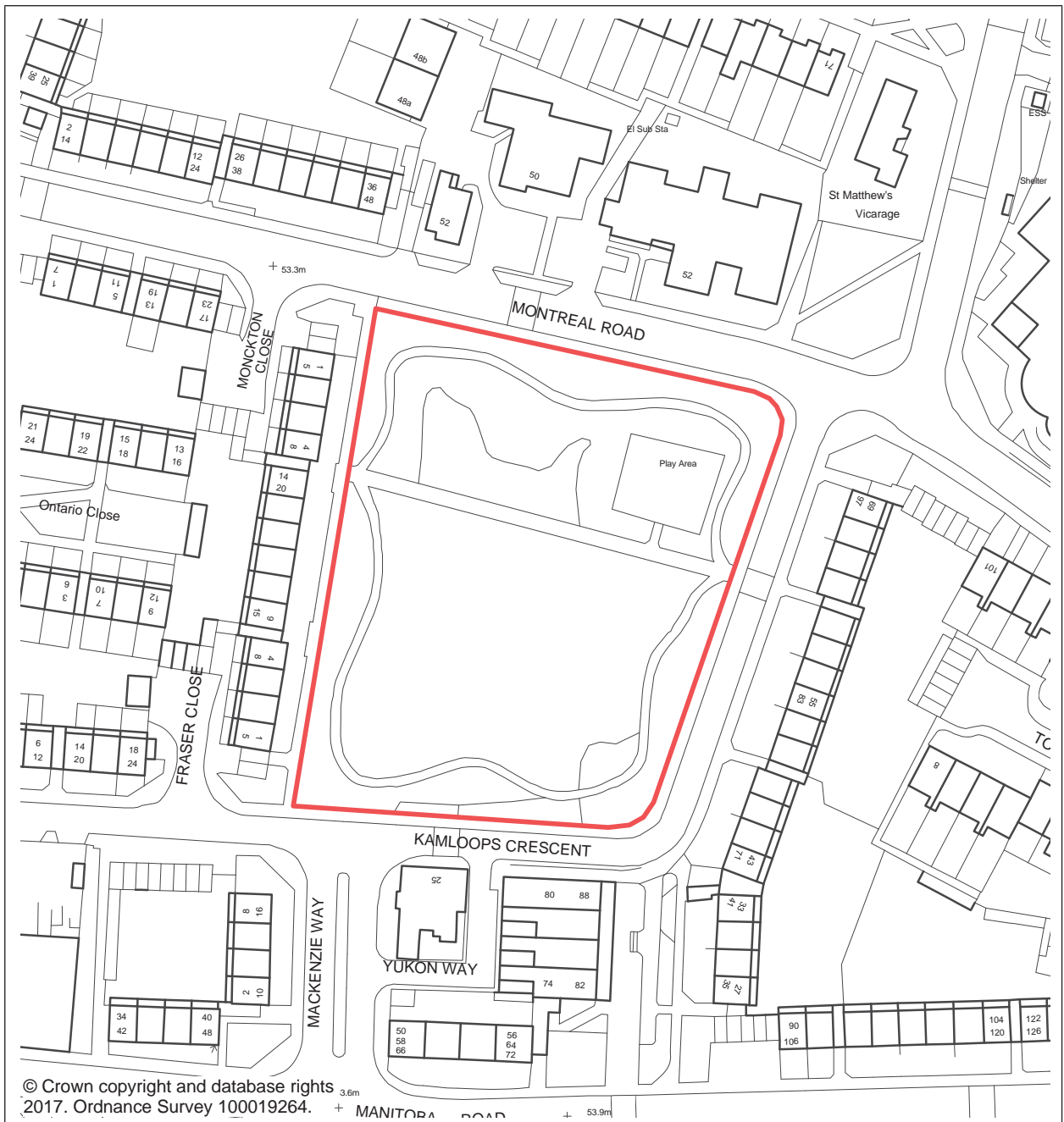
Site name	Morton Walk Open Space
Site reference	NE39
Site area (ha)	0.76
Ward	North Evington
Ownership	Leicester City Council
2006 Local Plan allocation/designation	GE09 - Green Space
Flood risk	None
Biodiversity designation	None
Heritage designation	None



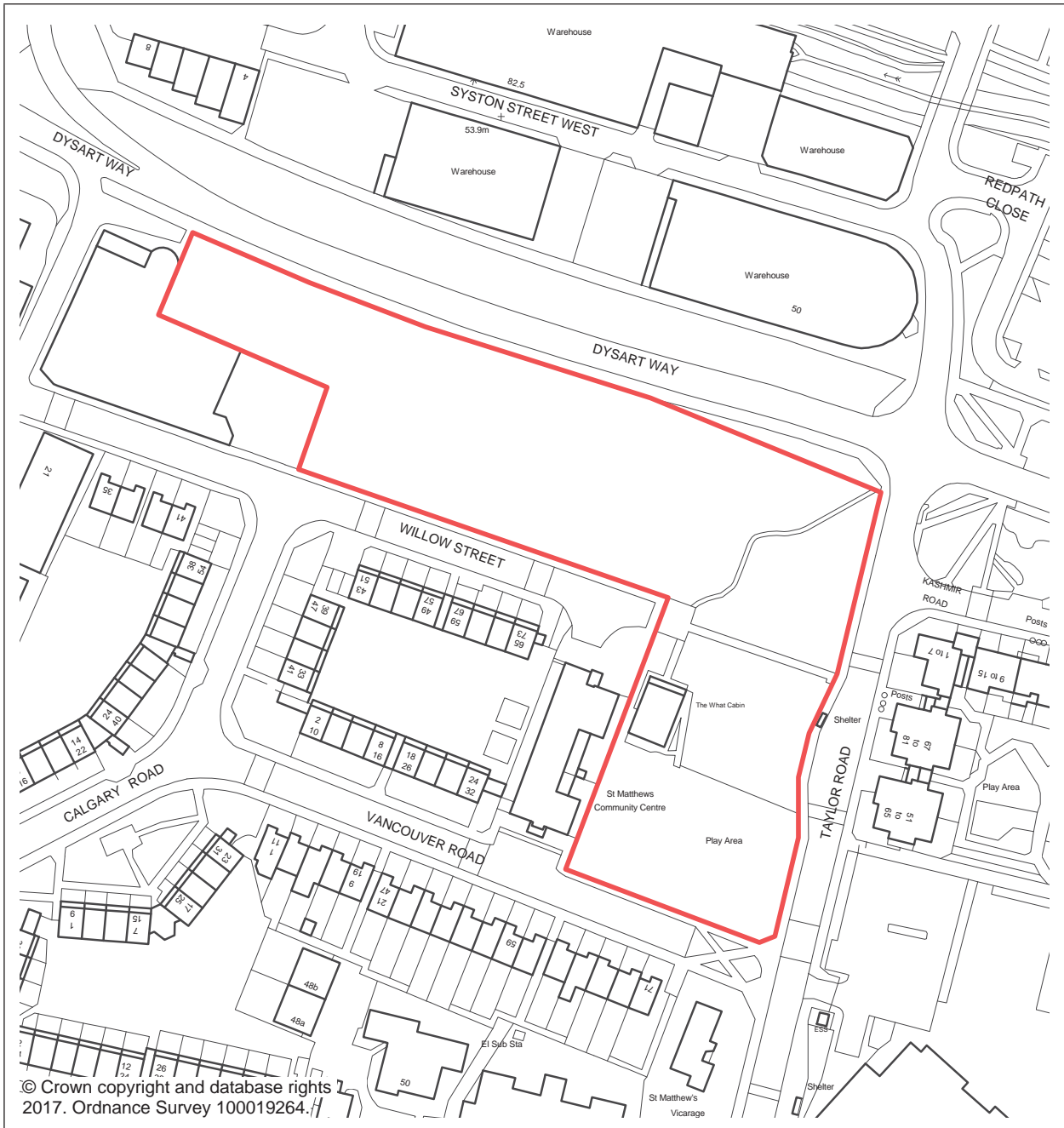
Site name	Marydale Junior & Infant School Playing Fields
Site reference	NE40
Site area (ha)	0.79
Ward	North Evington
Ownership	Leicester City Council
2006 Local Plan allocation/designation	GE09 - Green Space
Flood risk	Part of site to east Flood Zone 2 (5%)
Biodiversity designation	None
Heritage designation	None



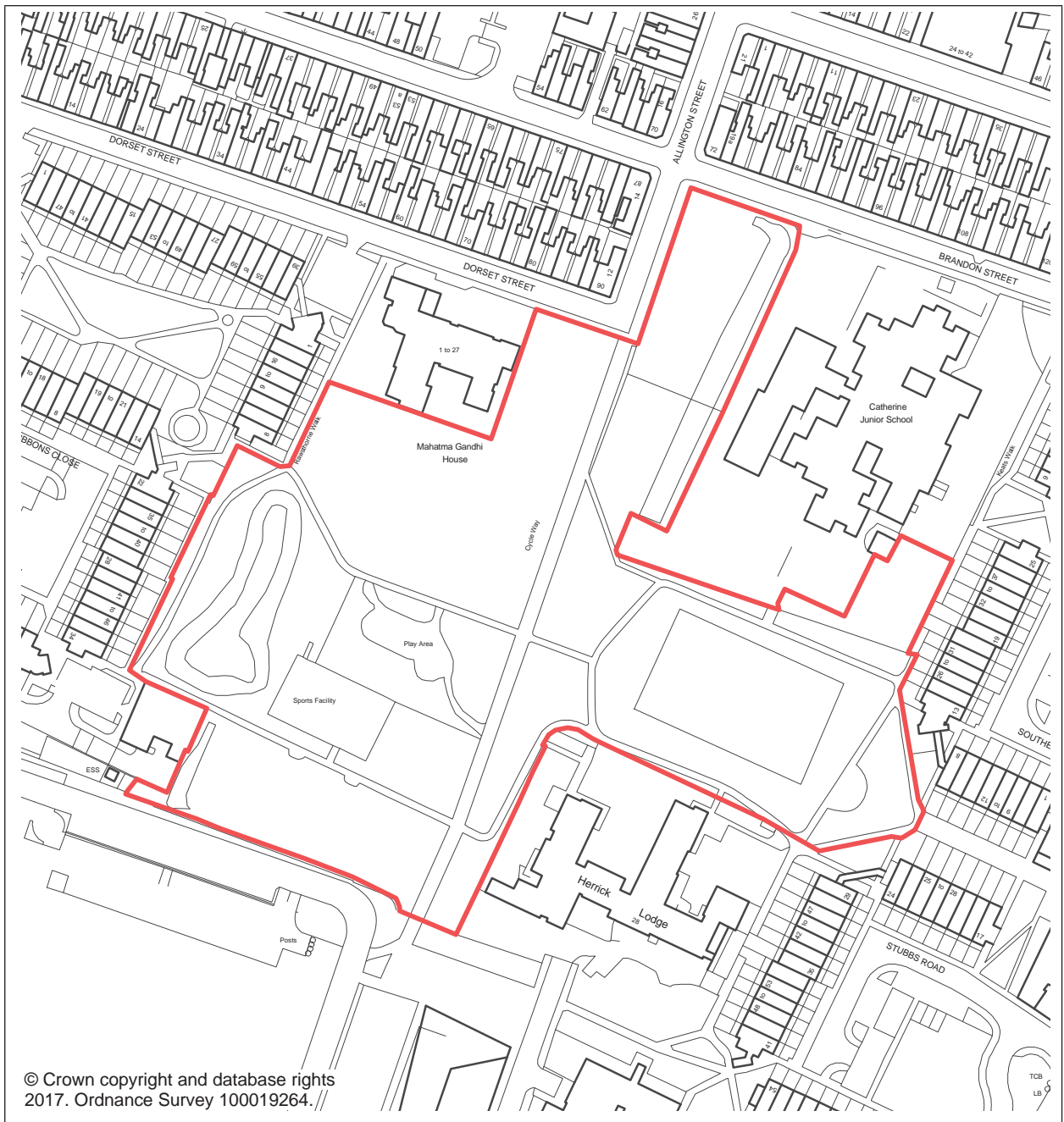
Site name	Uppingham Road Allotments
Site reference	NE41
Site area (ha)	2.88
Ward	North Evington
Ownership	Leicester City Council
2006 Local Plan allocation/designation	GE09 - Green Space
Flood risk	Part of site to west Flood Zone 2 (40%)
Biodiversity designation	None
Heritage designation	None



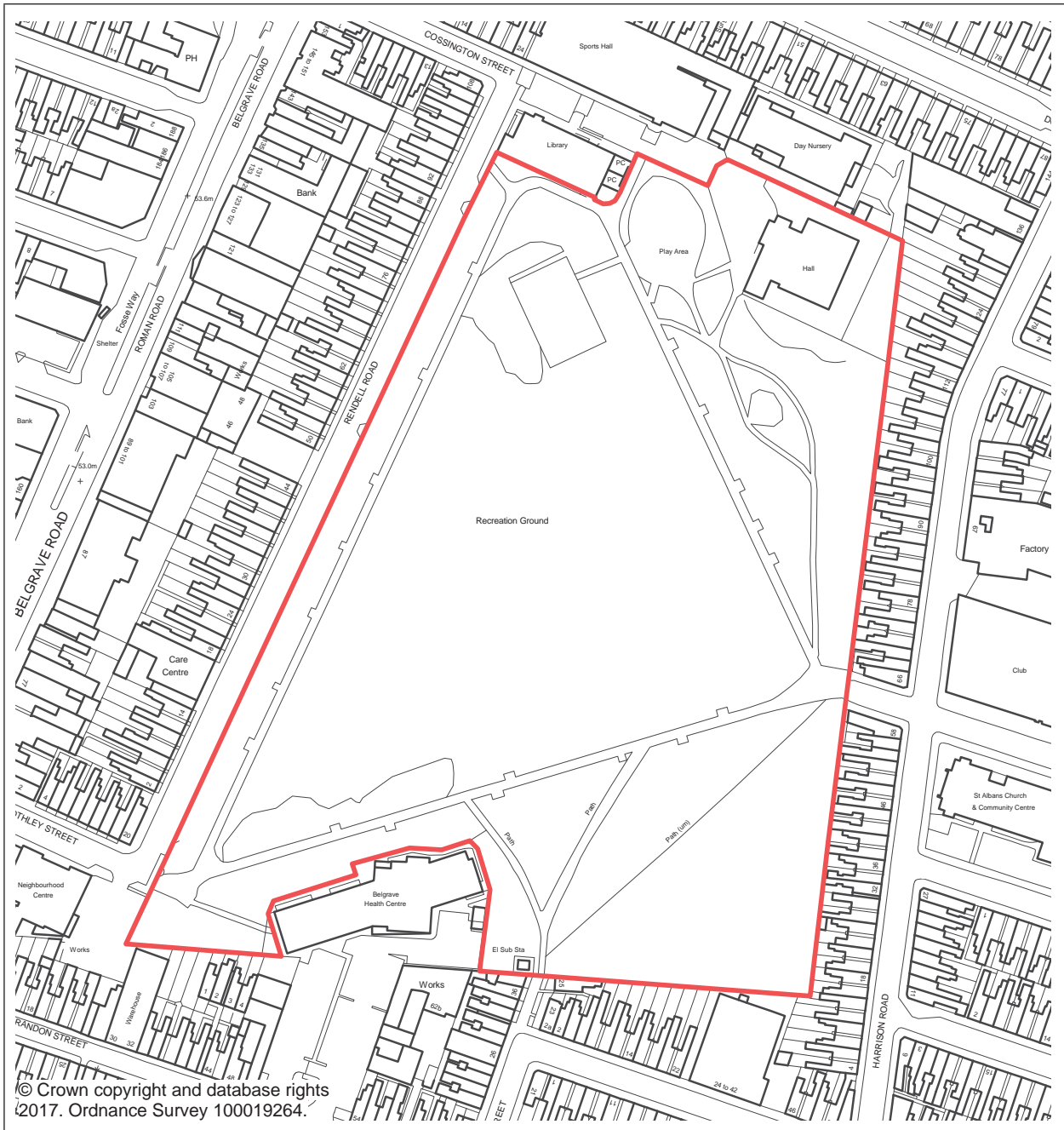
Site name	Kamloops Crescent Open Space
Site reference	NE42
Site area (ha)	0.71
Ward	Wycliffe
Ownership	Leicester City Council
2006 Local Plan allocation/designation	GE09 - Green Space
Flood risk	None
Biodiversity designation	None
Heritage designation	None



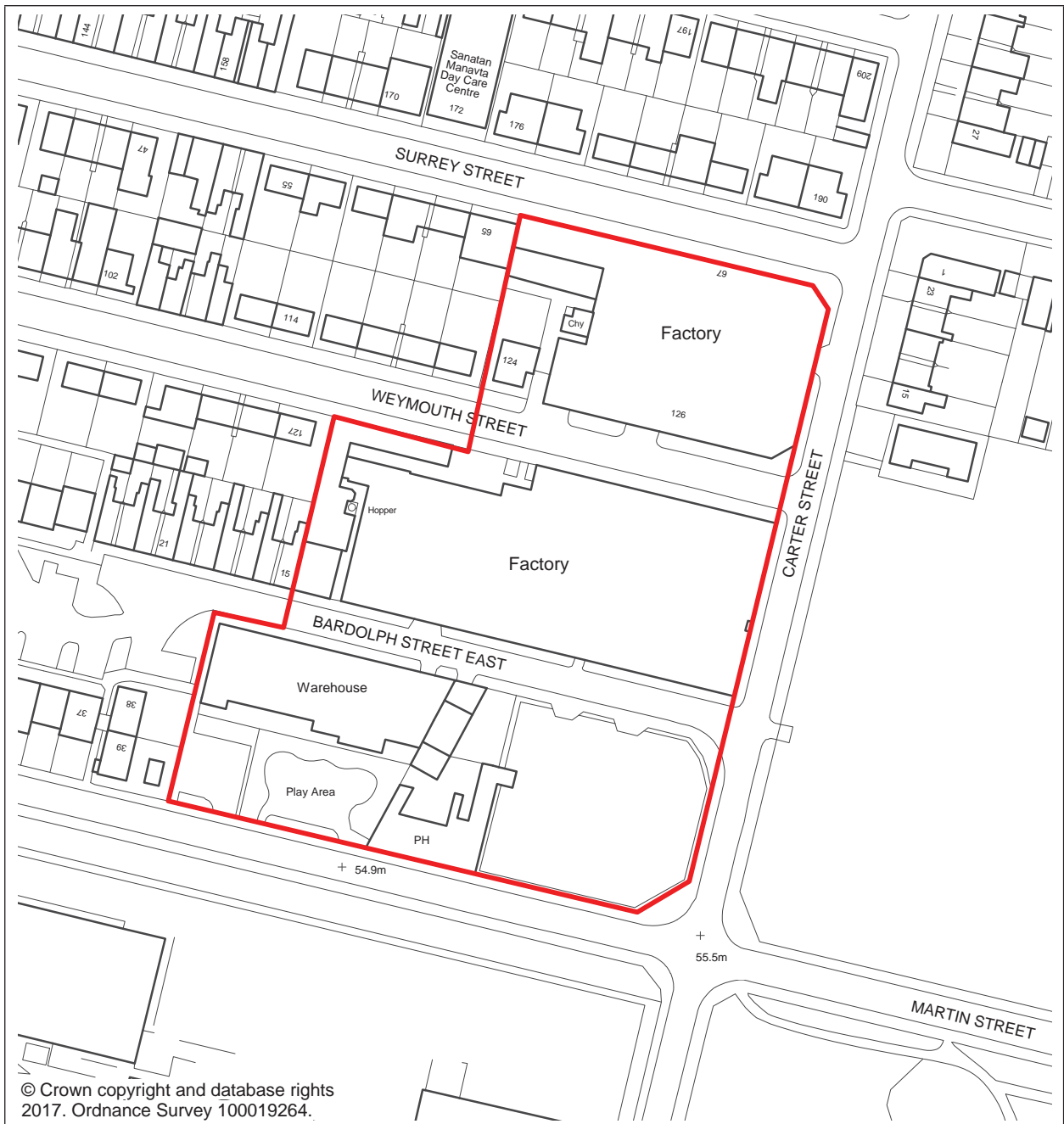
Site name	Willow Street Open Space
Site reference	NE43
Site area (ha)	0.98
Ward	Wycliffe
Ownership	Leicester City Council
2006 Local Plan allocation/designation	GE09 - Green Space
Flood risk	None
Biodiversity designation	None
Heritage designation	None



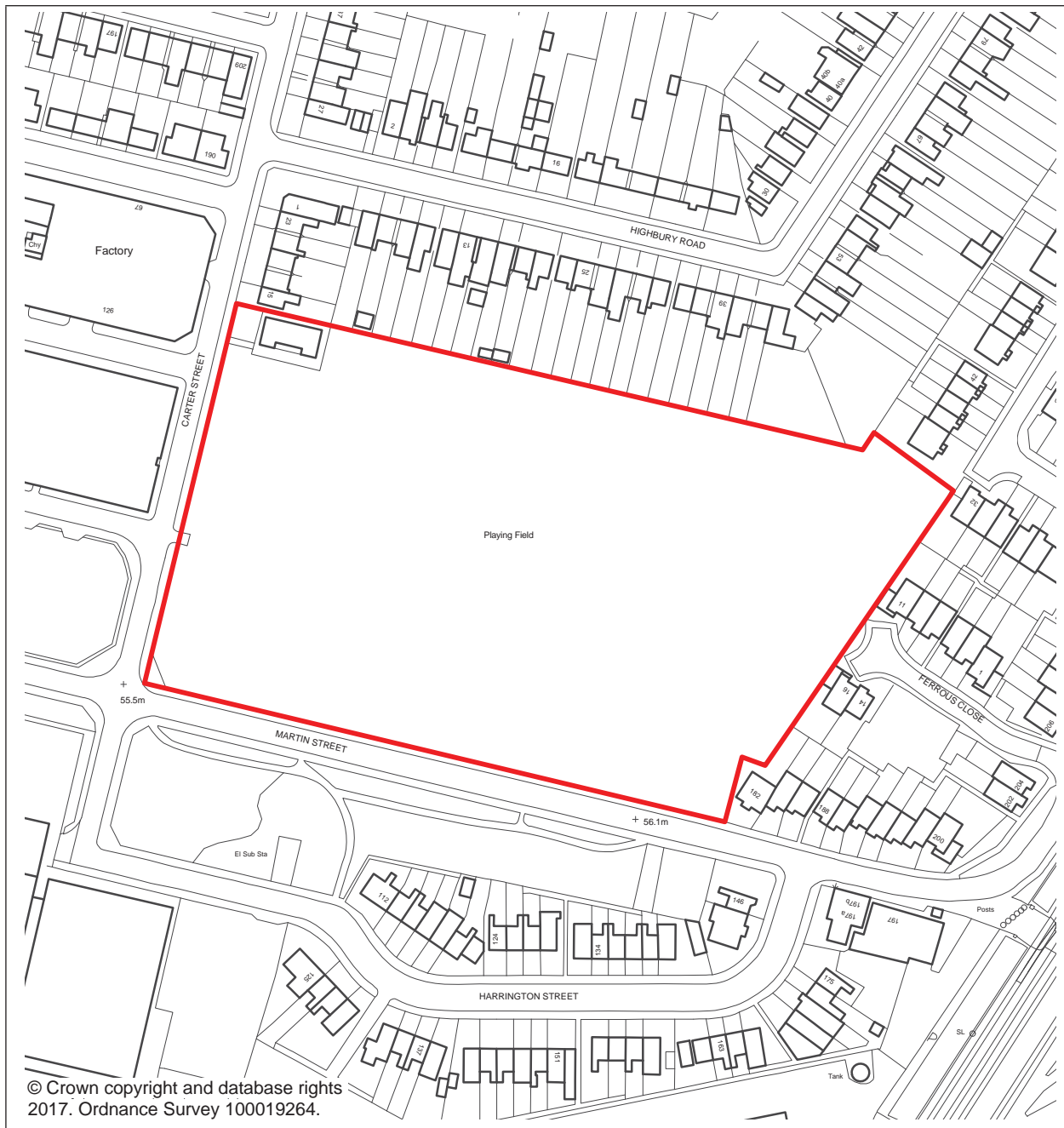
Site name	St. Marks open space
Site reference	NE44
Site area (ha)	2.24
Ward	Belgrave
Ownership	Leicester City Council
2006 Local Plan allocation/designation	GE09 - Green Space
Flood risk	Flood Zone 3 (10%), Flood Zone 2 (50%)
Biodiversity designation	None
Heritage designation	None



Site name	Cossington Street Recreation Ground
Site reference	NE45
Site area (ha)	4.17
Ward	Belgrave
Ownership	Leicester City Council
2006 Local Plan allocation/designation	GE09 - Green Space
Flood risk	Flood Zone 3 (70%), Flood Zone 2 (20%)
Biodiversity designation	None
Heritage designation	None



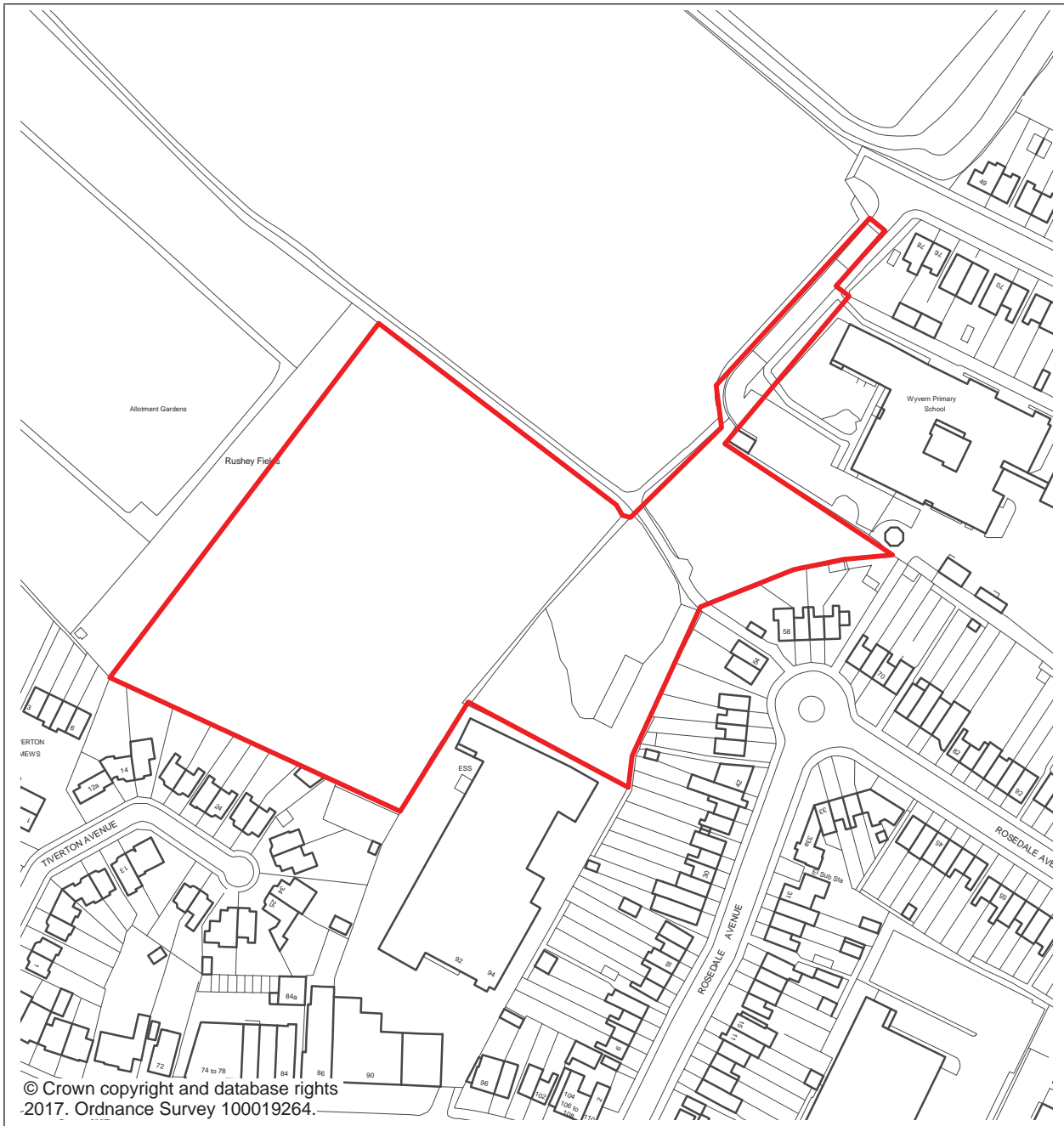
Site name	Carter Street/Weymouth Street/Bardolph Street East
Site reference	NE46
Site area (ha)	1.05
Ward	Belgrave
Ownership	Private Ownership
2006 Local Plan allocation/designation	E03 - Primarily Employment Area
Flood risk	Flood Zone 3 (35%), Flood Zone 2 (15%)
Biodiversity designation	None
Heritage designation	None



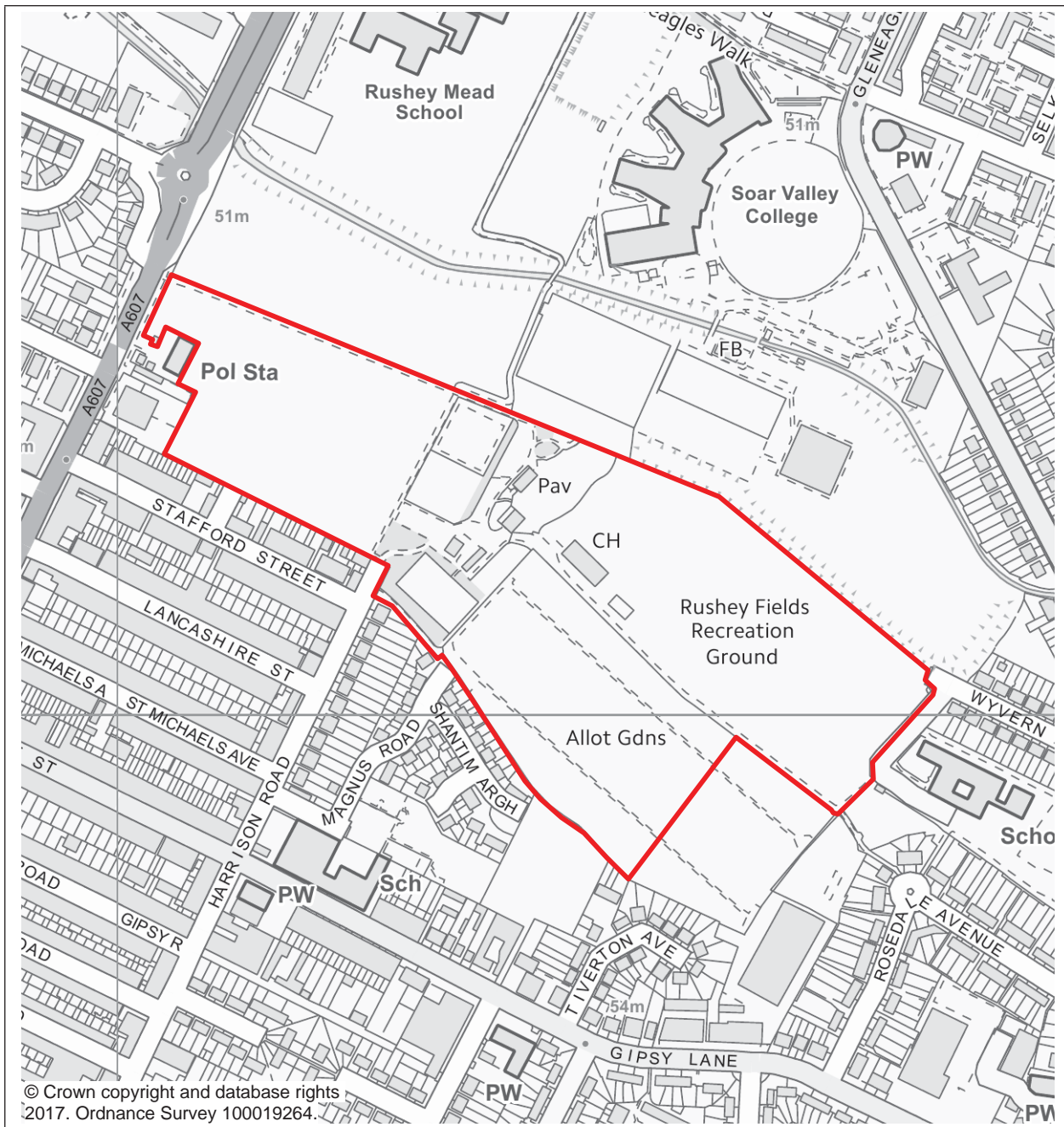
Site name	Martin Street Playing Field
Site reference	NE47
Site area (ha)	1.94
Ward	Belgrave
Ownership	Leicester City Council
2006 Local Plan allocation/designation	GE09 - Green Space
Flood risk	Flood Zone 3 (5%), Flood Zone 2 (10%)
Biodiversity designation	None
Heritage designation	None



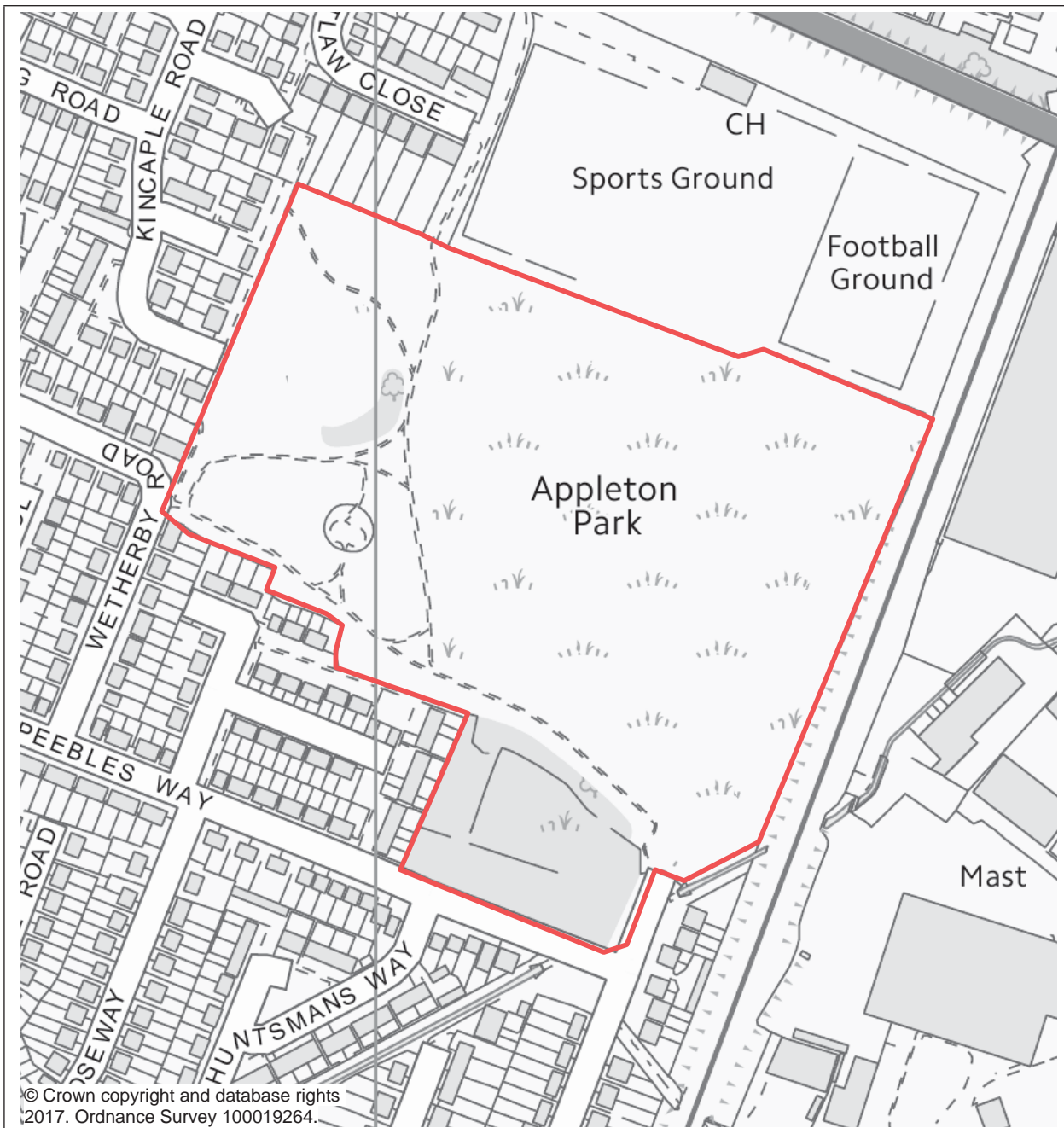
Site name	Parker Plant, Canon Street
Site reference	NE48
Site area (ha)	7.17
Ward	Rushey Mead
Ownership	Private Ownership
2006 Local Plan allocation/designation	E03 - Primarily Employment Area
Flood risk	None
Biodiversity designation	None
Heritage designation	None



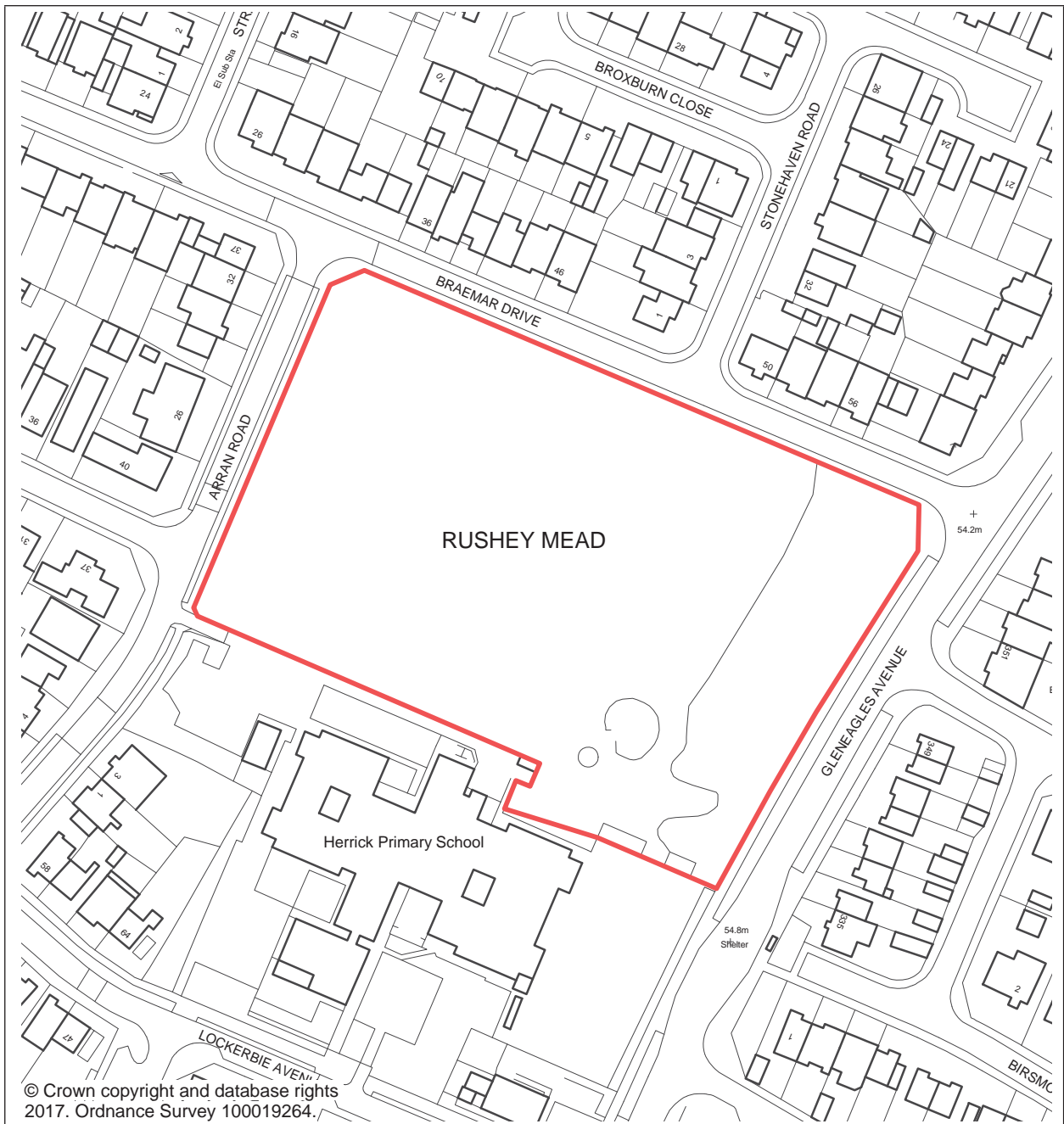
Site name	Rosedale Avenue - Land at R/O and Harrison Road allotments
Site reference	NE49
Site area (ha)	1.81
Ward	Rushey Mead
Ownership	Leicester City Council
2006 Local Plan allocation/designation	GE09 - Green Space
Flood risk	None
Biodiversity designation	None
Heritage designation	None



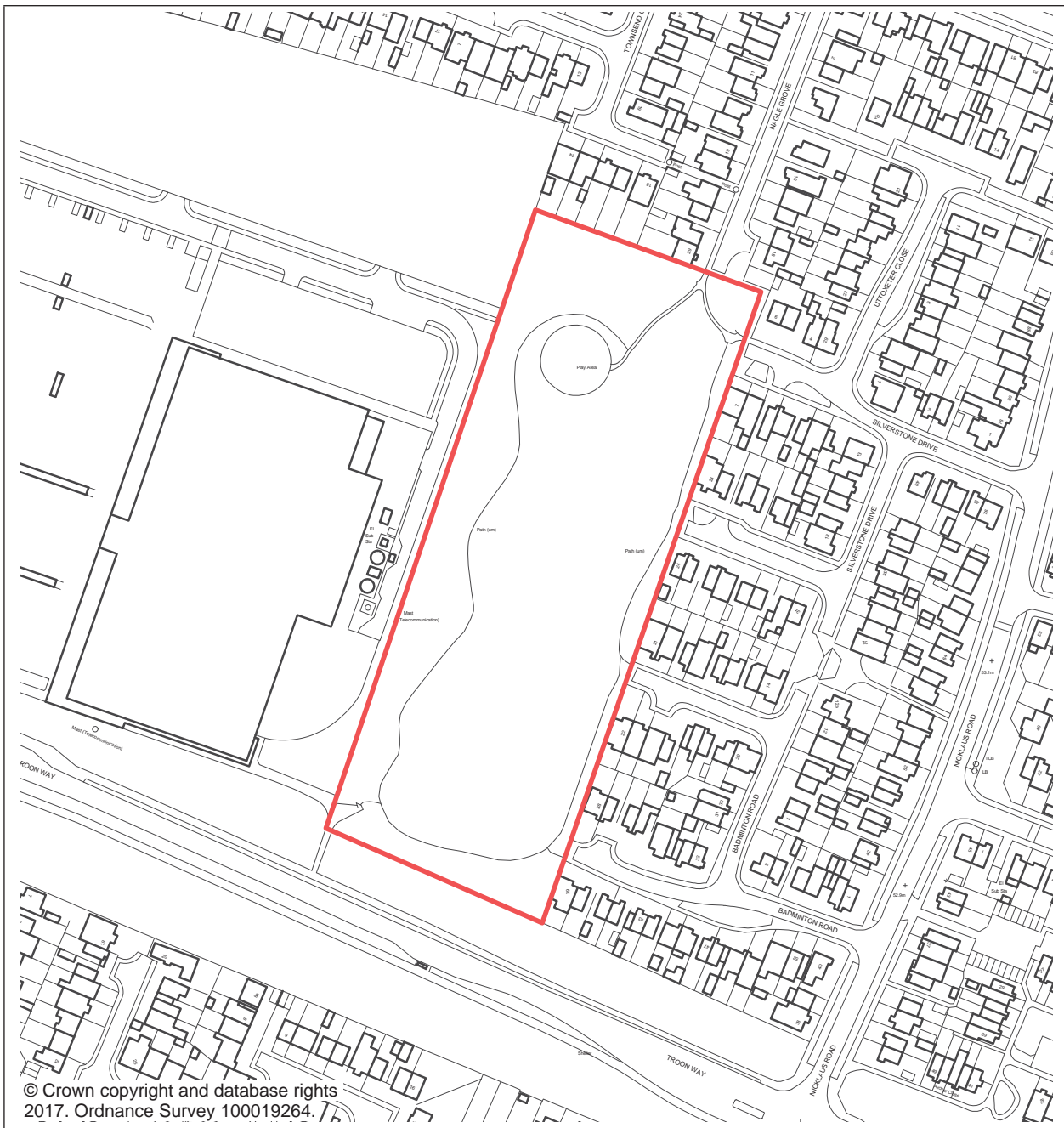
Site name	Rushey Fields Recreation Ground/Rushey Mead Secondary School/allotments
Site reference	NE50
Site area (ha)	11.50
Ward	Rushey Mead
Ownership	Leicester City Council
2006 Local Plan allocation/designation	GE09 - Green Space
Flood risk	Western part of site Flood Zone 3 (30%) and Flood Zone 2 (20%)
Biodiversity designation	None
Heritage designation	None



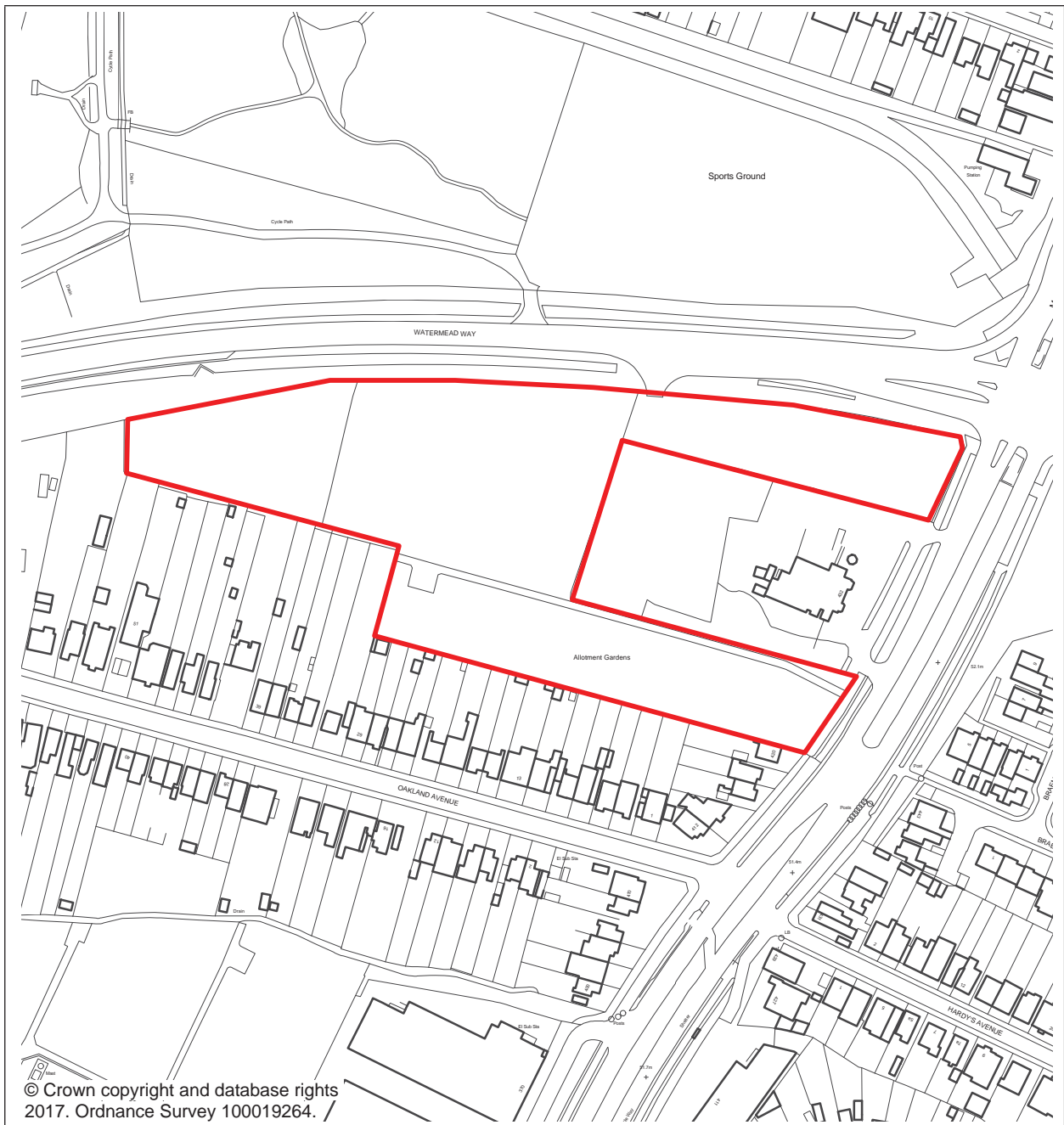
Site name	Appleton Park
Site reference	NE51
Site area (ha)	9.59
Ward	Rushey Mead
Ownership	Leicester City Council
2006 Local Plan allocation/designation	GE09 - Green Space
Flood risk	None
Biodiversity designation	Two Local Wildlife Sites (20%)
Heritage designation	None



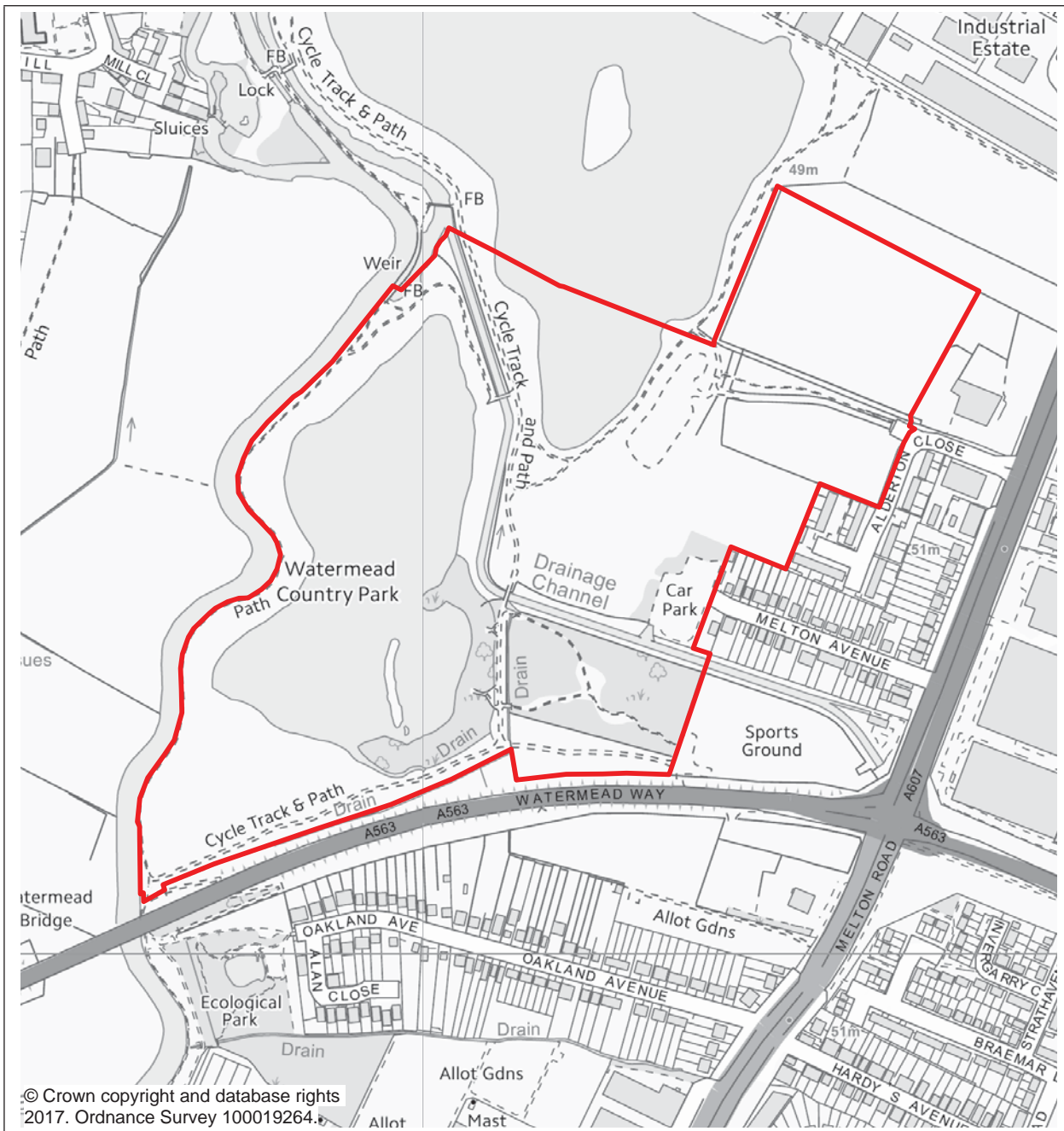
Site name	Herrick Primary School Playing Fields
Site reference	NE52
Site area (ha)	1.36
Ward	Rushey Mead
Ownership	Leicester City Council
2006 Local Plan allocation/designation	GE09 - Green Space
Flood risk	None
Biodiversity designation	None
Heritage designation	None



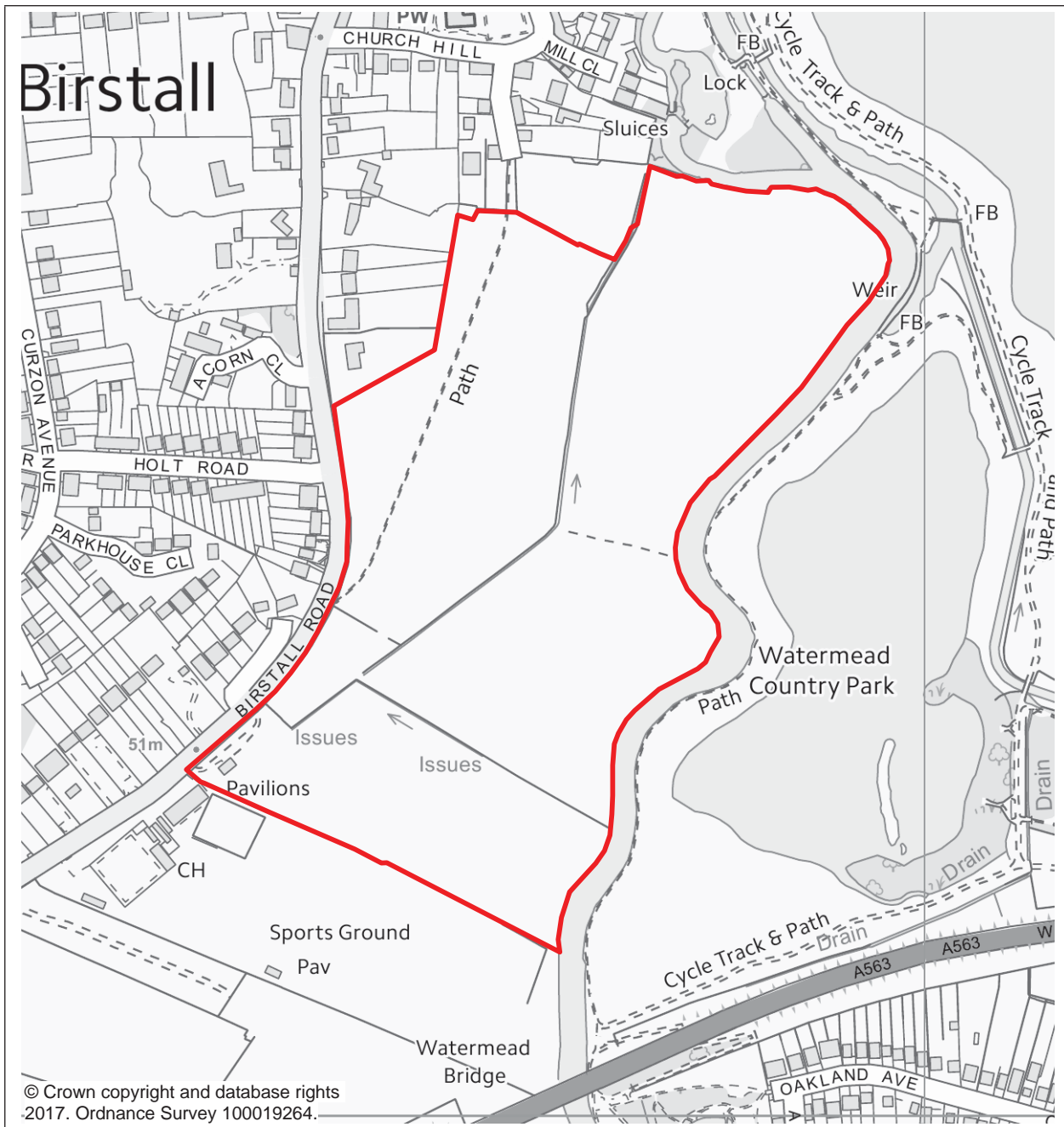
Site name	Nagle Grove Open Space
Site reference	NE53
Site area (ha)	2.38
Ward	Rushey Mead
Ownership	Leicester City Council
2006 Local Plan allocation/designation	GE09 - Green Space
Flood risk	Flood Zone 2 (90%)
Biodiversity designation	None
Heritage designation	None



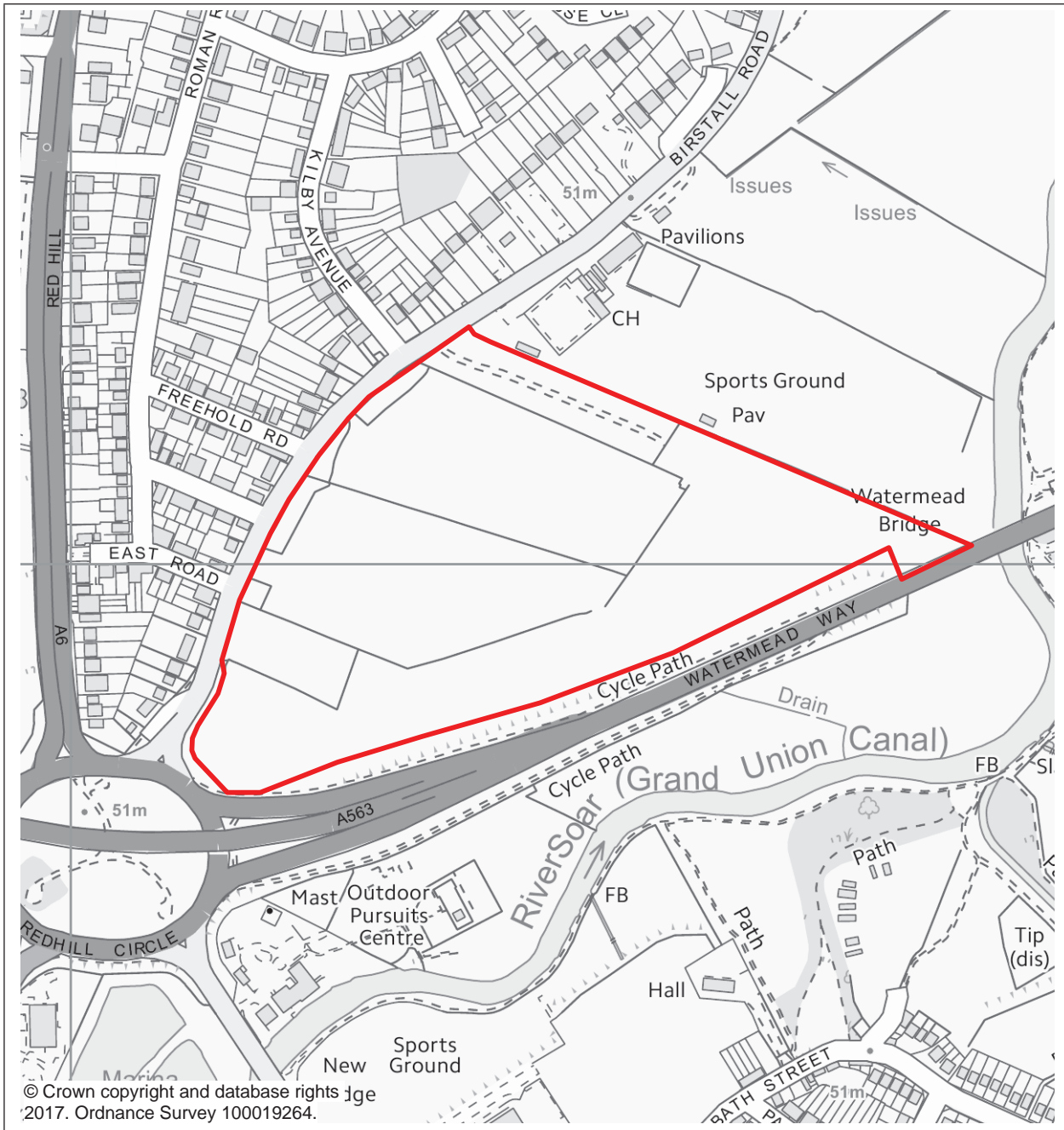
Site name	Oakland Avenue Allotments, Melton Road Allotments
Site reference	NE54
Site area (ha)	2.05
Ward	Rushey Mead
Ownership	Leicester City Council
2006 Local Plan allocation/designation	GE06 - Green Wedge
Flood risk	Flood Zone 3b (80%), Flood Zone 3 (10%), Flood Zone 2 (10%)
Biodiversity designation	None
Heritage designation	None



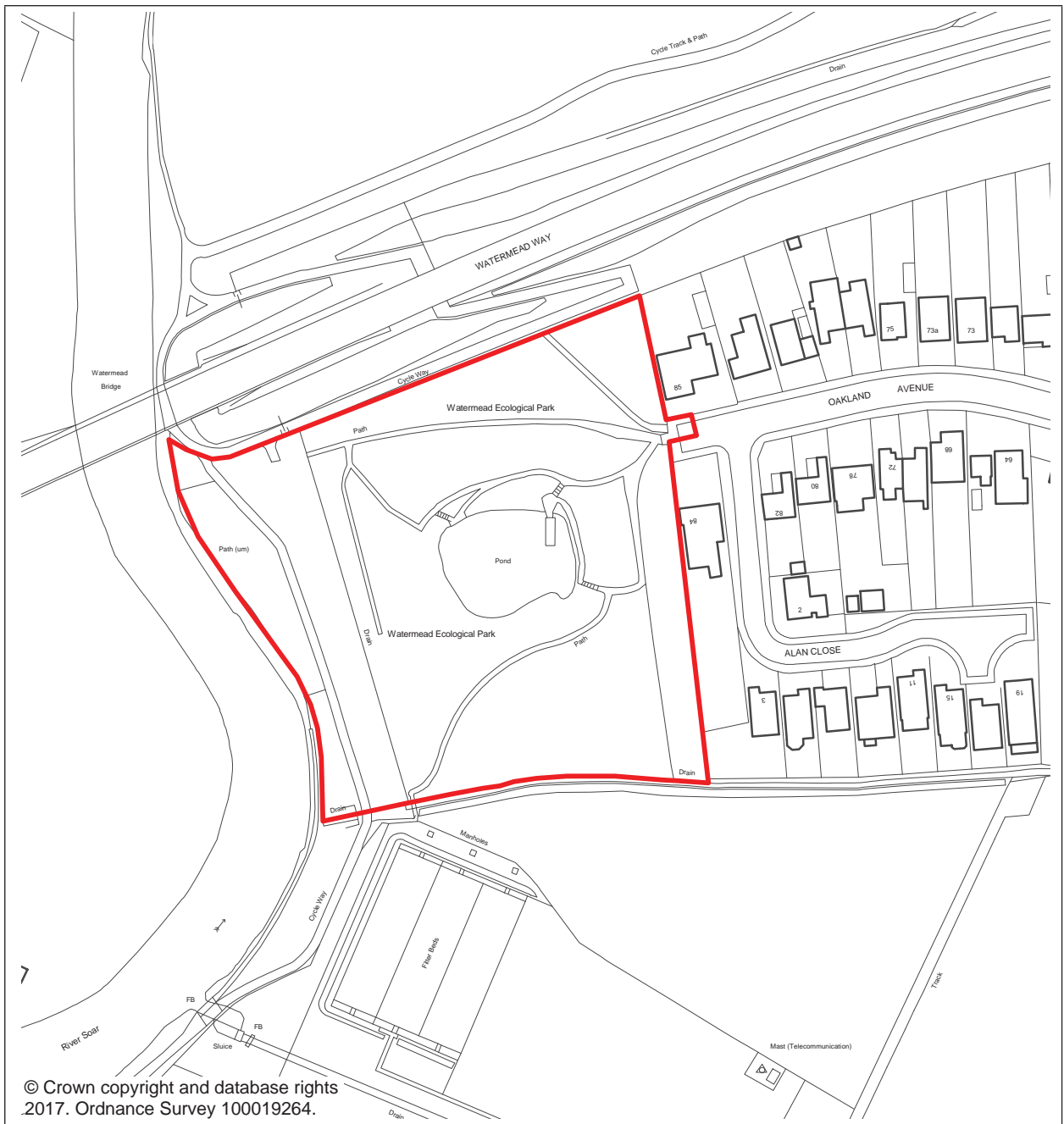
Site name	Watermead Country Park
Site reference	NE55
Site area (ha)	26.00
Ward	Rushey Mead
Ownership	Leicester City Council
2006 Local Plan allocation/designation	GE06 - Green Wedge
Flood risk	Flood Zone 3b (90%), Flood Zone 3 (10%)
Biodiversity designation	Most of site Local Nature Reserve and Local Wildlife Site (90%)
Heritage designation	None



Site name	Rushey Mead Green Wedge North
Site reference	NE56
Site area (ha)	15.70
Ward	Rushey Mead
Ownership	Leicester City Council
2006 Local Plan allocation/designation	GE06 - Green Wedge
Flood risk	Flood Zone 3b (80%)
Biodiversity designation	Most of site Local Nature Reserve and Local Wildlife Site (90%)
Heritage designation	None



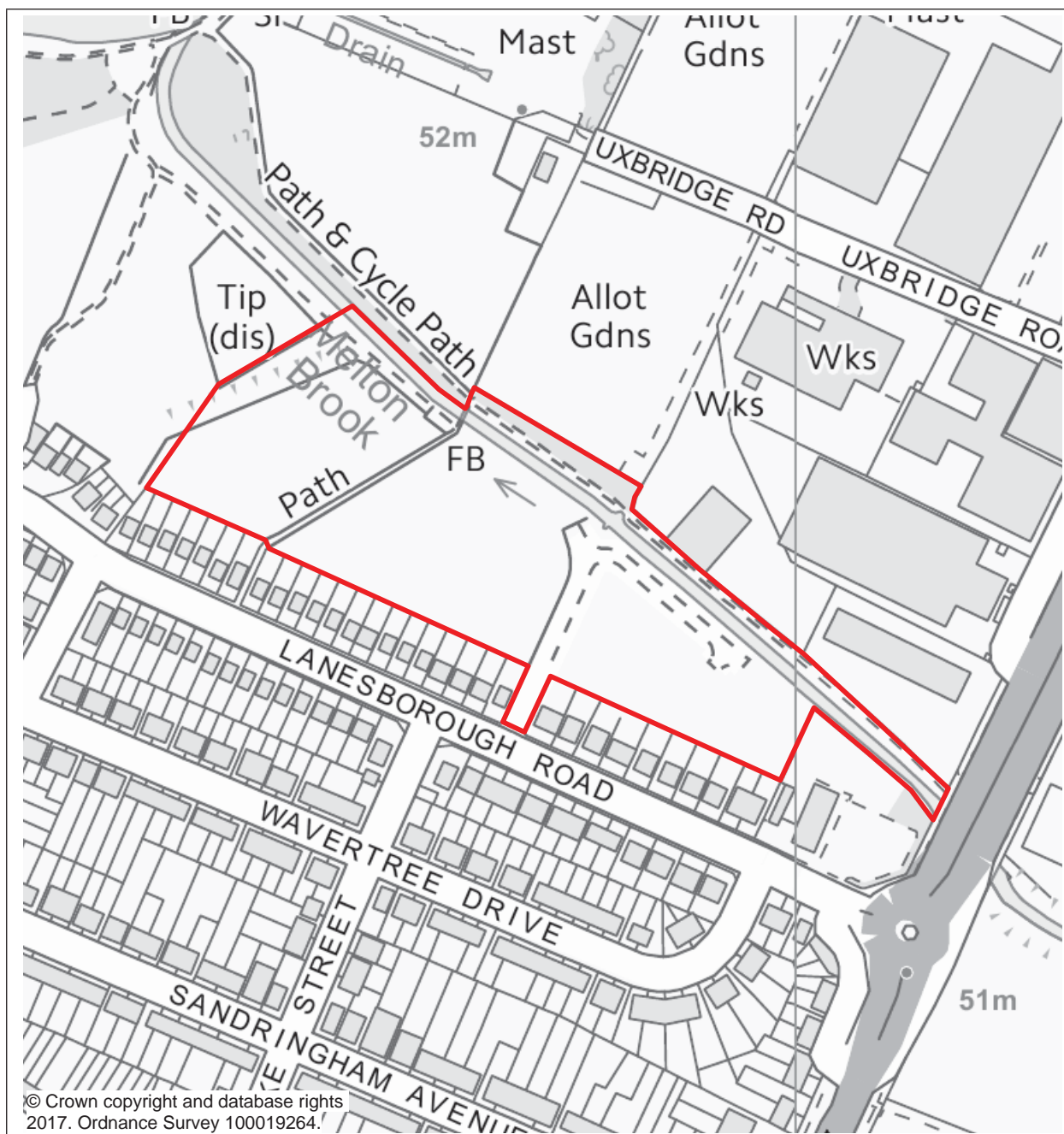
Site name	Rushey Mead Green Wedge South
Site reference	NE57
Site area (ha)	10.60
Ward	Rushey Mead
Ownership	Leicester City Council
2006 Local Plan allocation/designation	GE06 - Green Wedge
Flood risk	Flood Zone 2(80%)
Biodiversity designation	All of site Local Nature Reserve. Around half of site Local Wildlife Site
Heritage designation	None



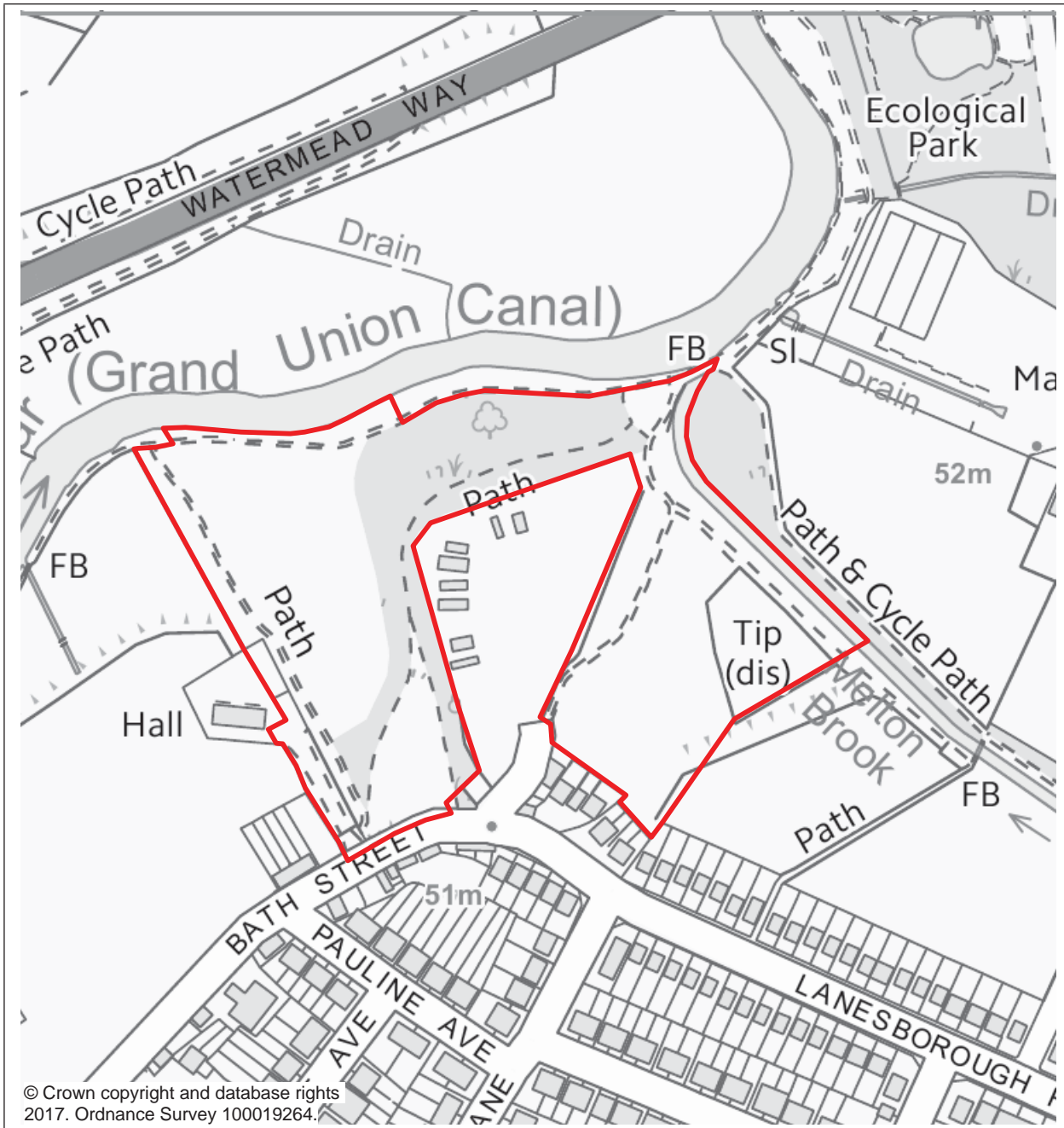
Site name	Land adjacent Oakland Avenue
Site reference	NE58
Site area (ha)	1.35
Ward	Rushey Mead
Ownership	Leicester City Council
2006 Local Plan allocation/designation	GE06 - Green Wedge
Flood risk	All of site Flood Zone 3b (100%)
Biodiversity designation	All of site Local Nature Reserve and Local Wildlife Site
Heritage designation	None



Site name	Uxbridge Road Allotments
Site reference	NE59
Site area (ha)	2.37
Ward	Rushey Mead
Ownership	Leicester City Council
2006 Local Plan allocation/designation	GE09 - Green Space
Flood risk	All of site Flood Zone 3b (100%)
Biodiversity designation	None
Heritage designation	None



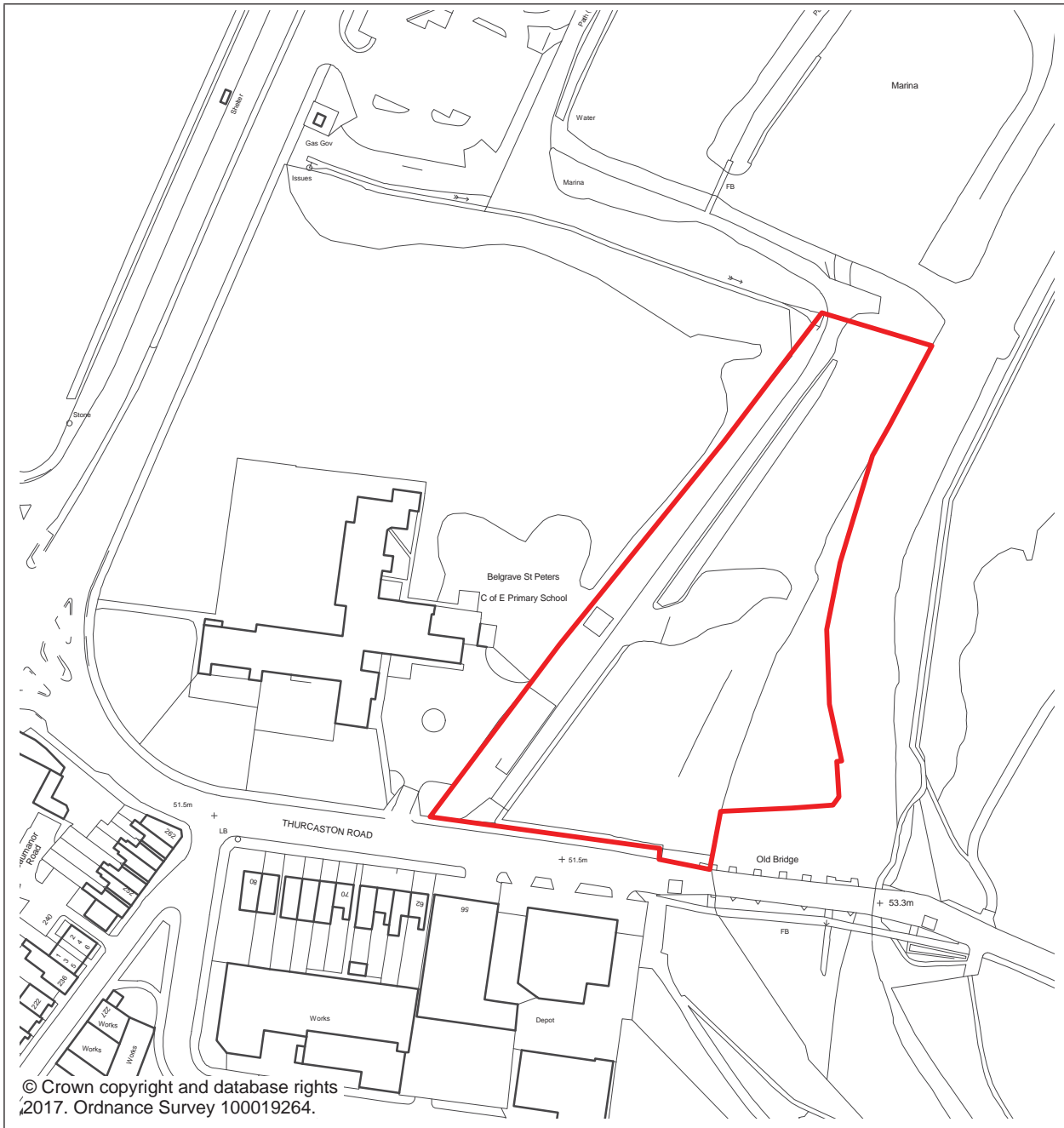
Site name	Lanesborough Road - Former Allotments
Site reference	NE60
Site area (ha)	2.94
Ward	Rushey Mead
Ownership	Leicester City Council
2006 Local Plan allocation/designation	H01 - Housing Allocation
Flood risk	Path of watercourse Flood Zone 3b (10%), Flood Zone 3 (45%), Flood Zone 2 (45%)
Biodiversity designation	Western part of site is Local Wildlife site (20%)
Heritage designation	None



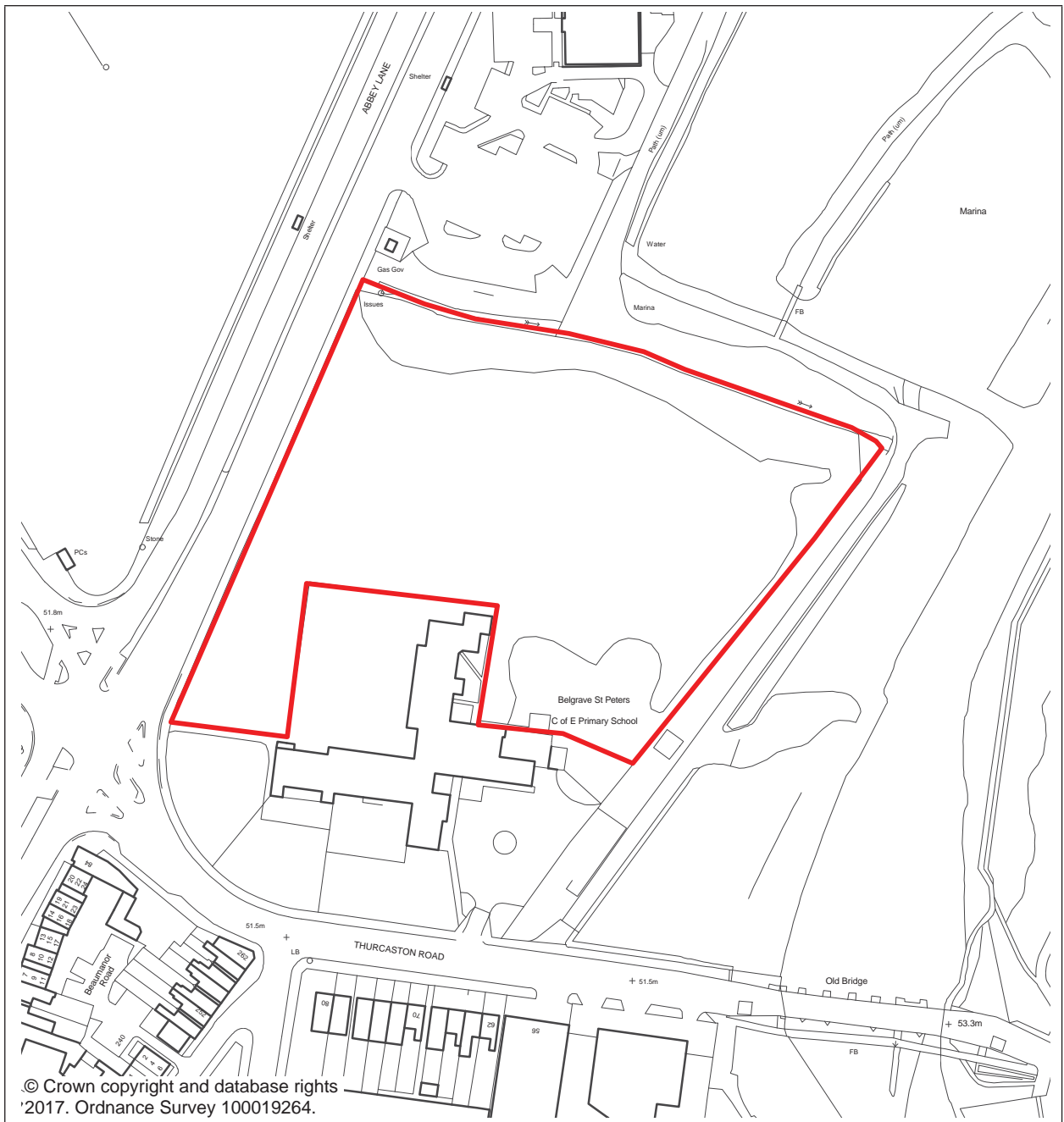
Site name	Land adjacent Bath Street
Site reference	NE61
Site area (ha)	3.67
Ward	Rushey Mead
Ownership	Leicester City Council
2006 Local Plan allocation/designation	GE06 - Green Wedge
Flood risk	Flood Zone 3b (10%), Flood Zone 3 (45%), Flood Zone 2 (35%)
Biodiversity designation	Eastern part of site Local Wildlife Site (30%)
Heritage designation	None



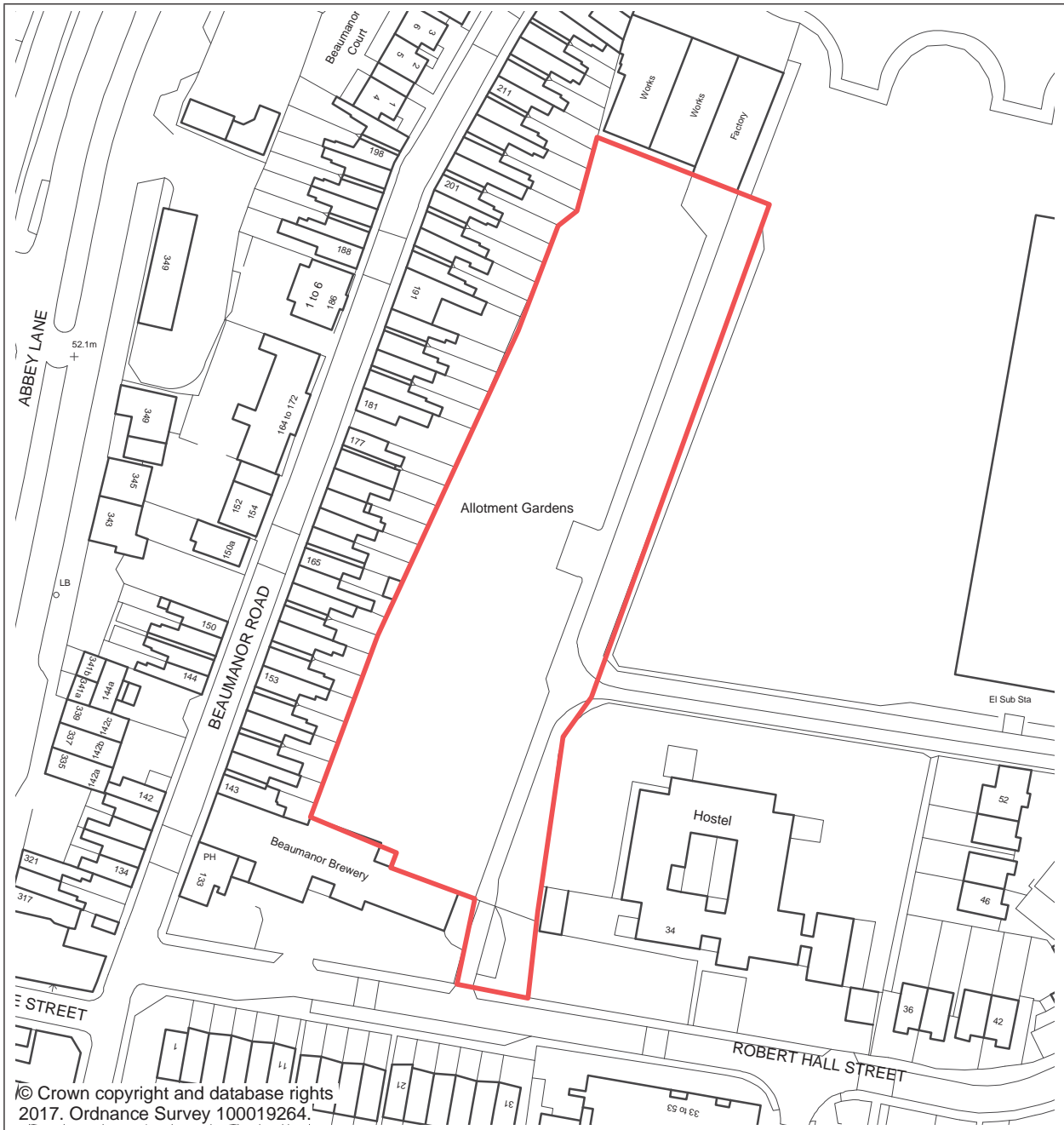
Site name	Land to north of Thurcaston Road (east of River/Canal)
Site reference	NE62
Site area (ha)	1.74
Ward	Belgrave
Ownership	Leicester City Council
2006 Local Plan allocation/designation	GE06 - Green Wedge
Flood risk	Flood Zone 3b (90%), Flood Zone 3 (5%), Flood Zone 2 (5%)
Biodiversity designation	All of site Local Wildlife Site
Heritage designation	None



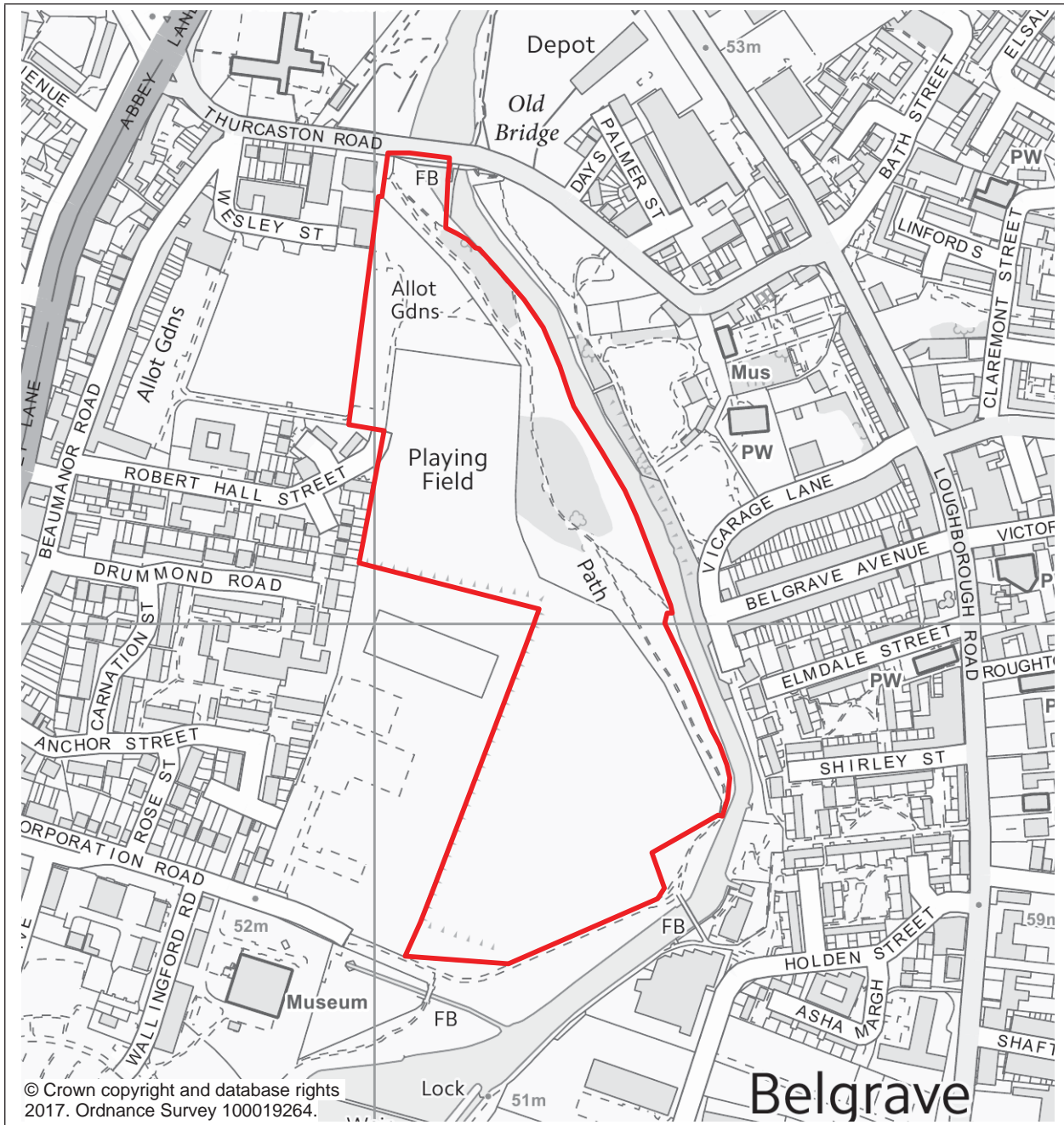
Site name	Land to north of Thurcaston Road (west of River/Canal)
Site reference	NE63
Site area (ha)	0.90
Ward	Abbey
Ownership	Leicester City Council
2006 Local Plan allocation/designation	GE06 - Green Wedge
Flood risk	Flood Zone 3b (70%), Flood Zone 3 (30%)
Biodiversity designation	Eastern part of site Local Wildlife Site (40%)
Heritage designation	None



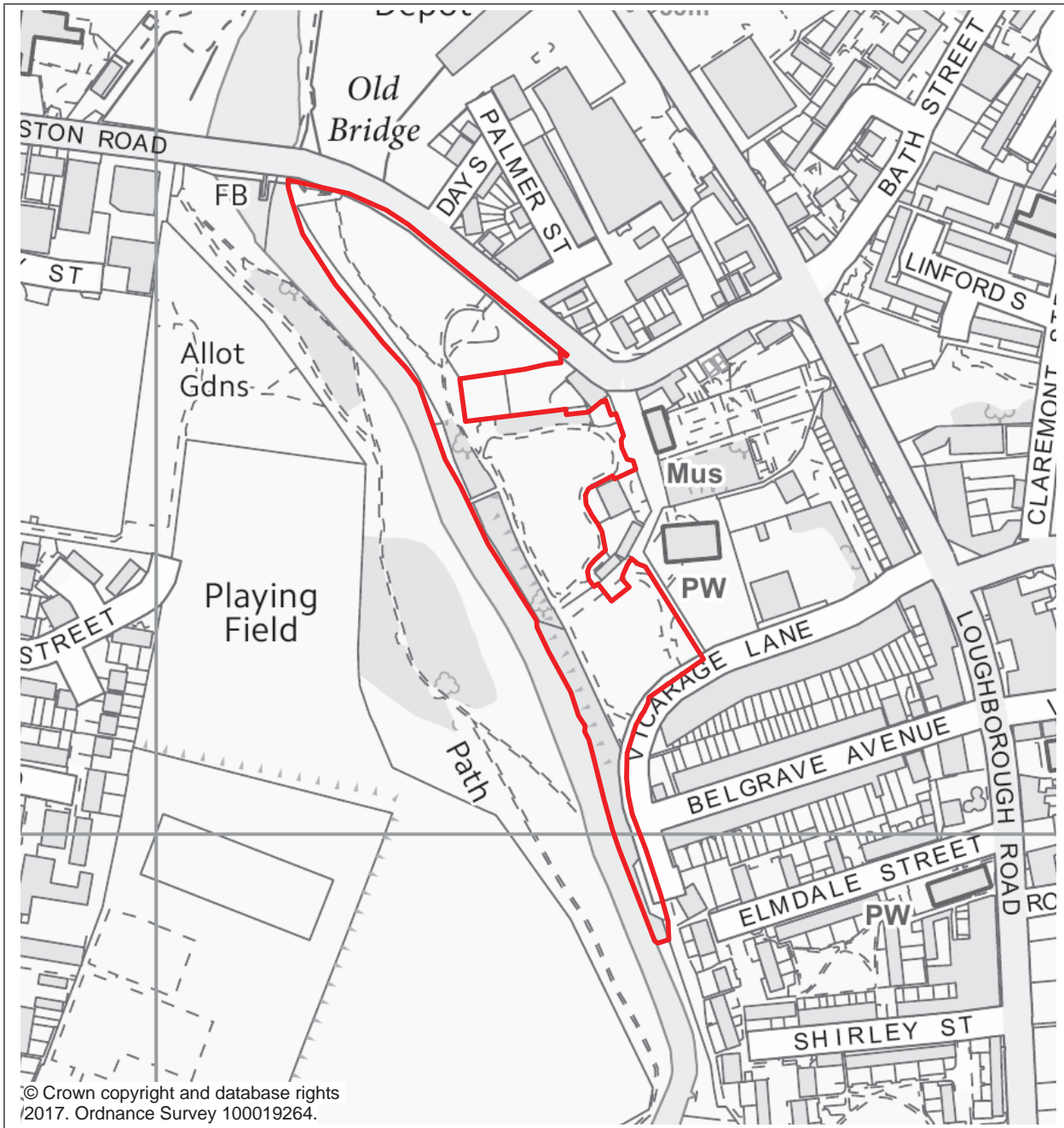
Site name	Belgrave St Peters School Playing Fields
Site reference	NE64
Site area (ha)	1.36
Ward	Abbey
Ownership	Leicester City Council
2006 Local Plan allocation/designation	GE06 - Green Wedge
Flood risk	Flood Zone 3b (80%), Flood Zone 3 (20%)
Biodiversity designation	None
Heritage designation	None



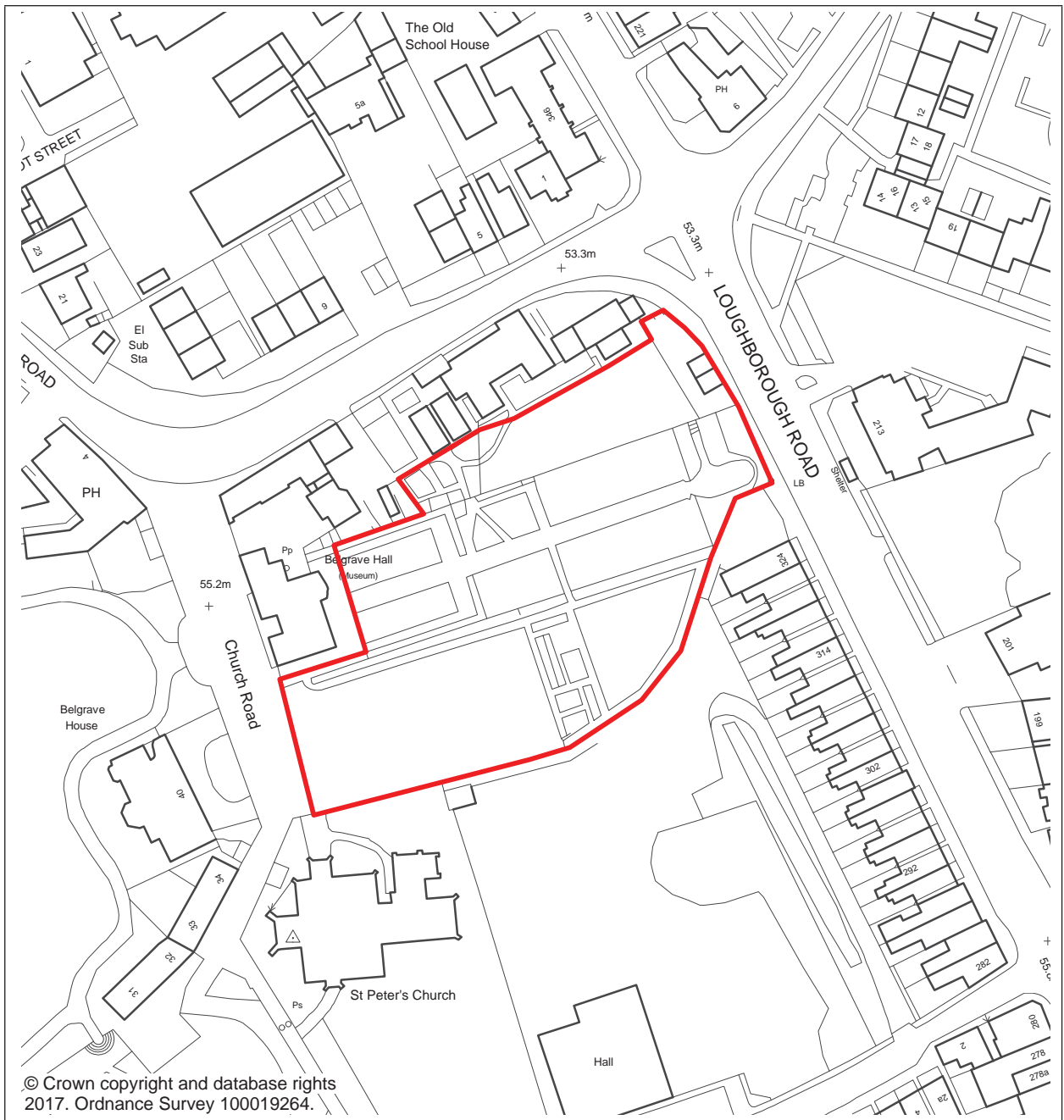
Site name	Beaumanor Road Allotments
Site reference	NE65
Site area (ha)	0.60
Ward	Abbey
Ownership	Leicester City Council
2006 Local Plan allocation/designation	GE06 - Green Wedge
Flood risk	Flood Zone 3b (90%), Flood Zone 3 (10%)
Biodiversity designation	None
Heritage designation	None



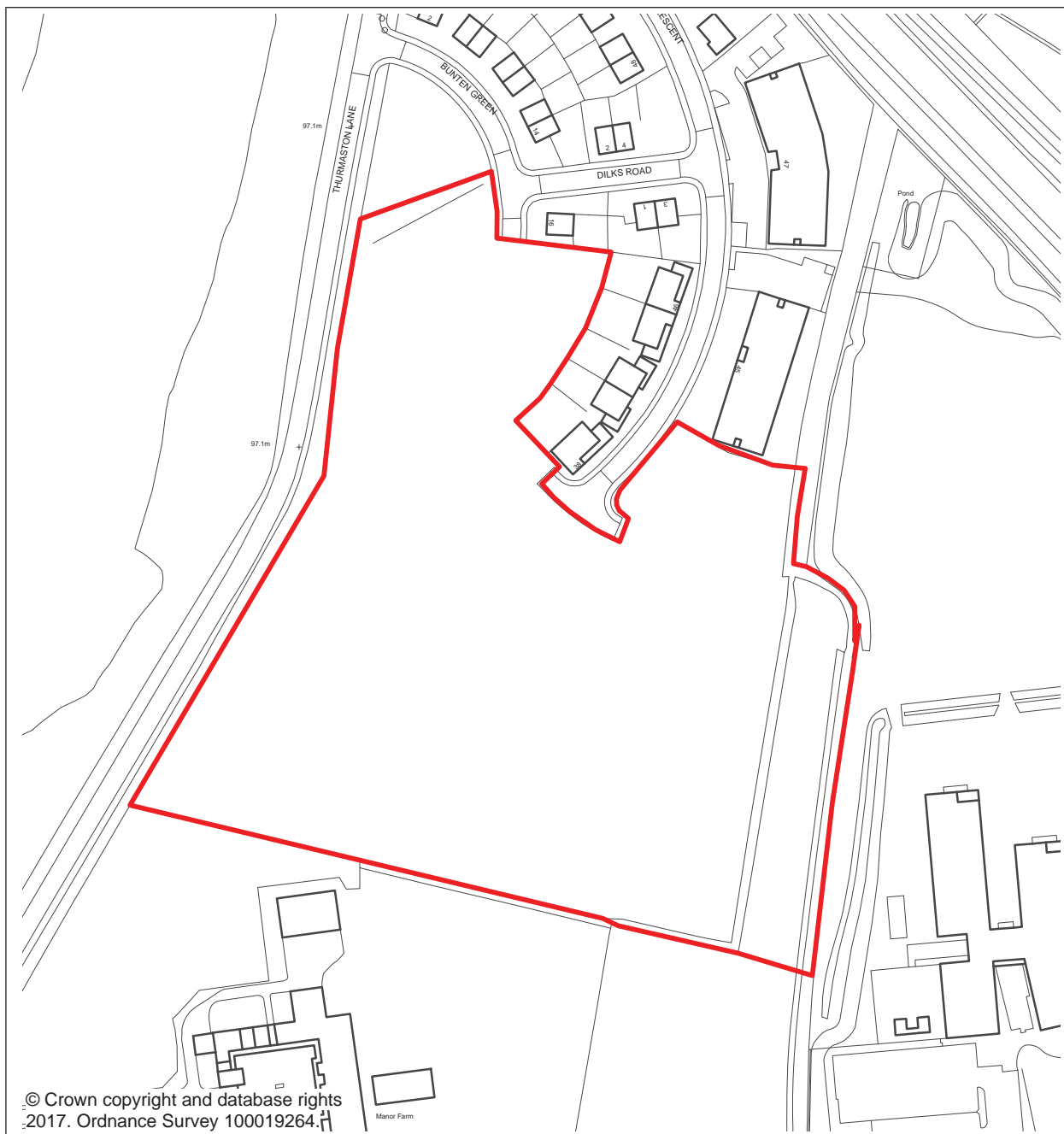
Site name	Land to south of Thurcaston Road - Former John Ellis College Playing Fields
Site reference	NE66
Site area (ha)	9.27
Ward	Abbey
Ownership	Leicester City Council
Current allocation	GE06 - Green Wedge
Flood risk	Flood Zone 3b (95%), Flood Zone 3 (5%)
Biodiversity designation	Small part of site to east Local Wildlife Site (5%)
Heritage designation	Small area of site Conservation Area, Scheduled Monument.



Site name	Belgrave Gardens (west)
Site reference	NE67
Site area (ha)	2.15
Ward	Belgrave
Ownership	Leicester City Council
Current allocation	GE06 - Green Wedge
Flood risk	Flood Zone 3b (40%), Flood Zone 2 (5%)
Biodiversity designation	Part of site to west Local Wildlife Site (10%)
Heritage designation	Part of site Grade II Park and Garden. Most of site in Conservation Area.



Site name	Belgrave Gardens (east)
Site reference	NE68
Site area (ha)	0.50
Ward	Belgrave
Ownership	Leicester City Council
Current allocation	GE06 - Green Wedge
Flood risk	None
Biodiversity designation	None
Heritage designation	All of site Grade II Park and Garden and within Conservation Area

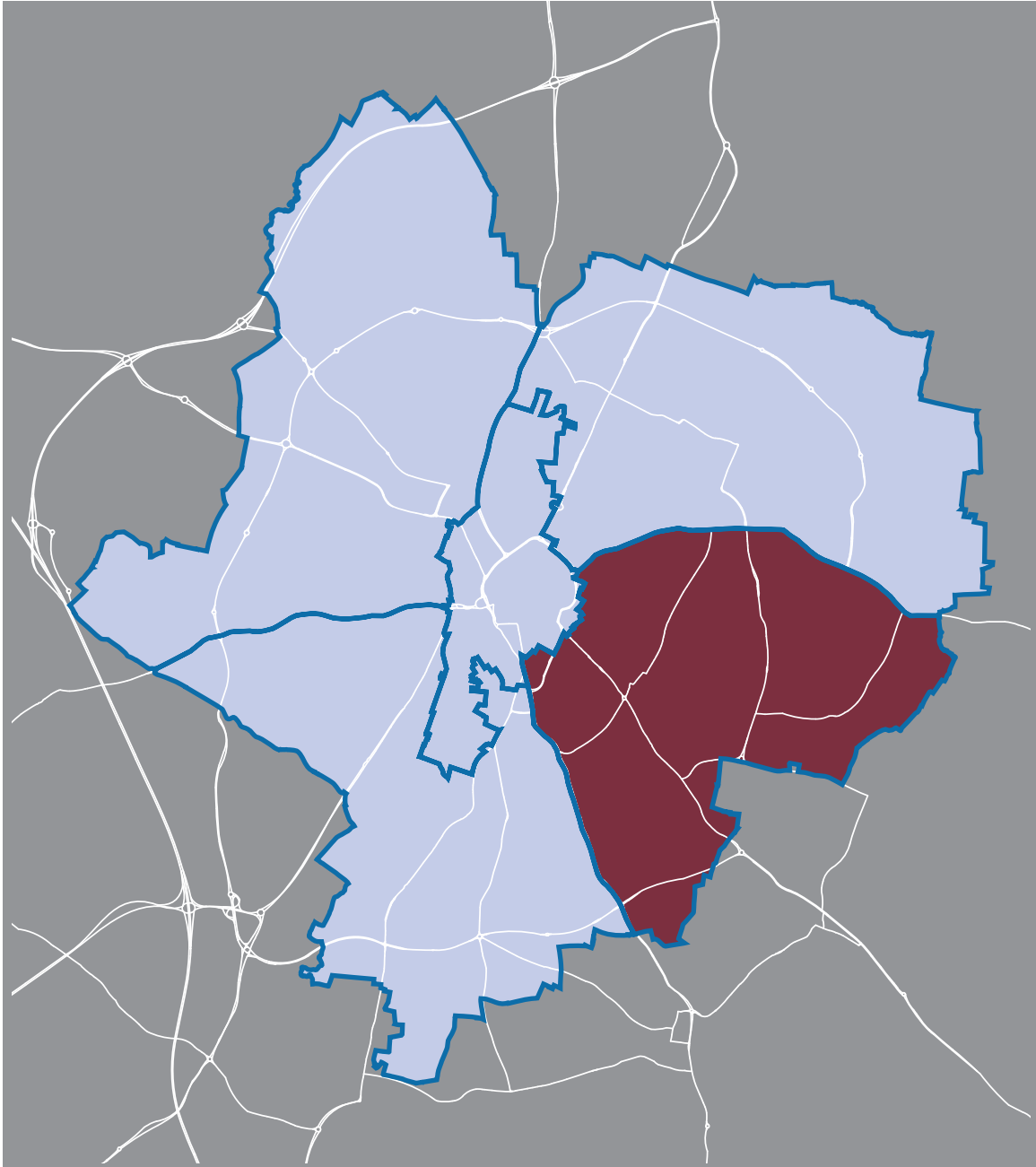


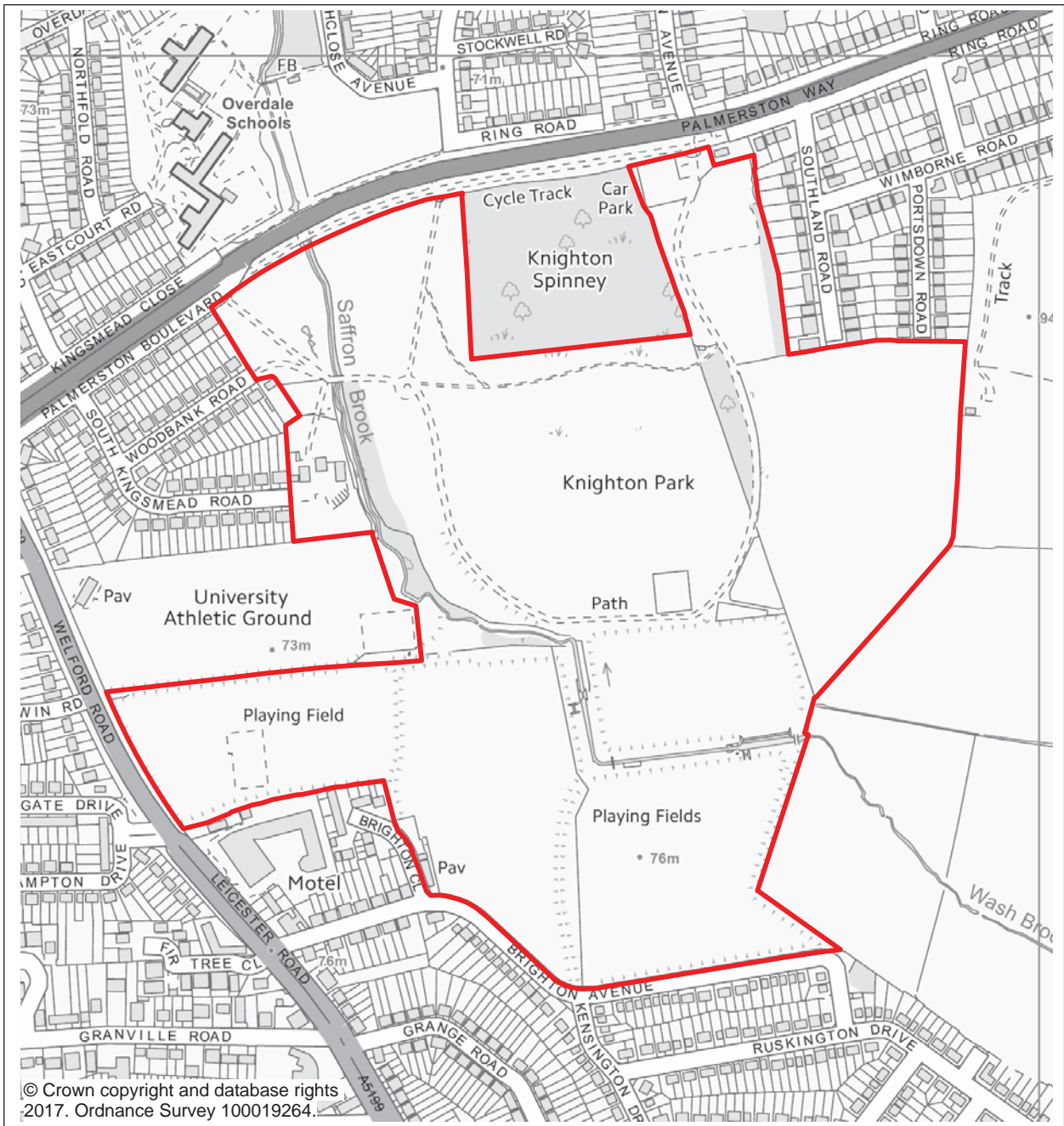
Site name	Manors Farm
Site reference	NE69
Site area (ha)	3.04
Ward	Humberstone and Hamilton
Ownership	Leicester City Council
2006 Local Plan allocation/designation	H01 - Housing Allocation
Flood risk	None
Biodiversity designation	Several small areas of group and individual TPO Trees
Heritage designation	None



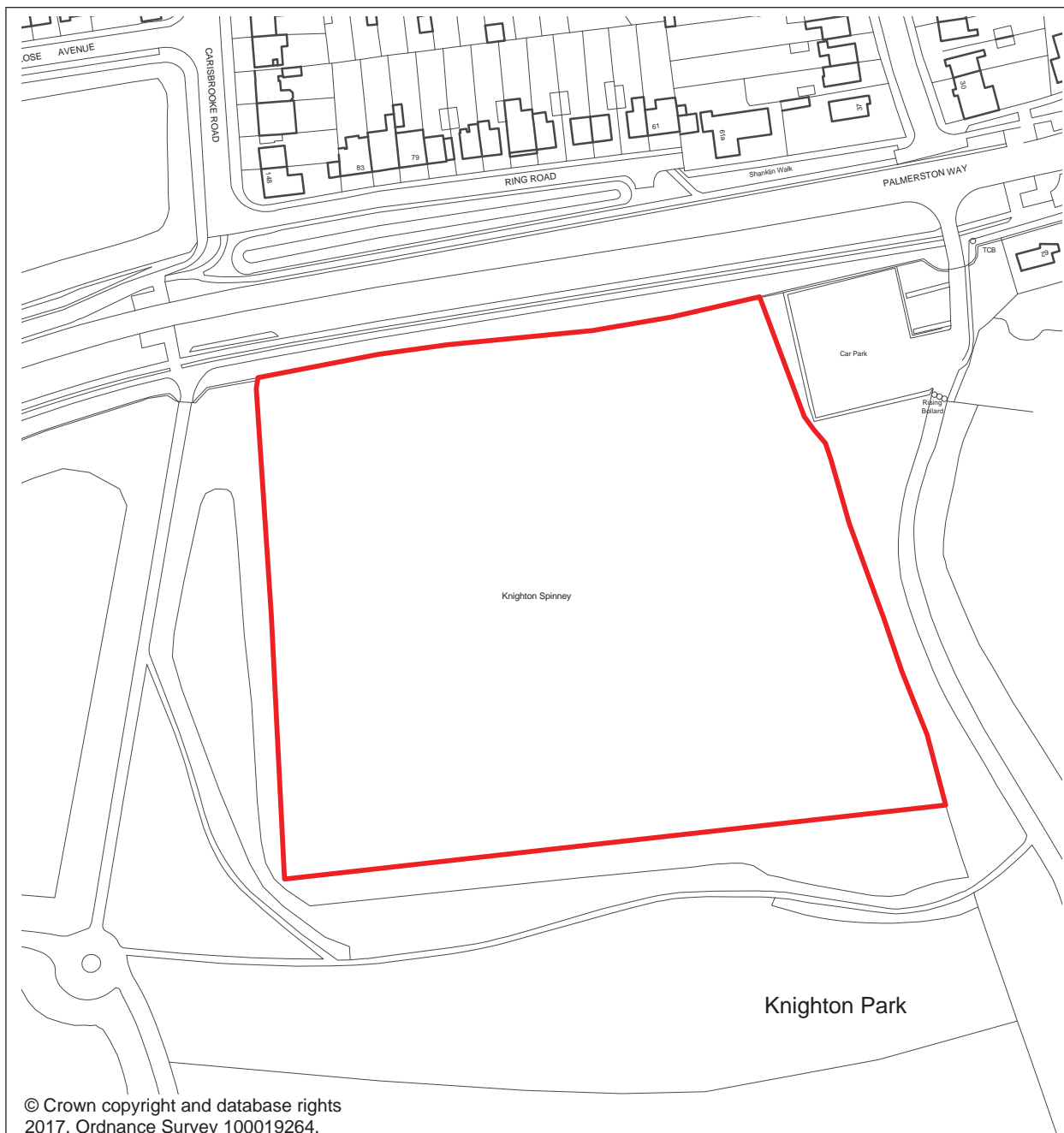
Site name	Former Marina
Site reference	NE70
Site area (ha)	1.86
Ward	Abbey
Ownership	Leicester City Council
2006 Local Plan allocation/designation	GE06 - Green Wedge
Flood risk	Flood Zone 3b (90%), Flood Zone 2 (10%)
Biodiversity designation	All of site Local Wildlife Site
Heritage designation	None

Sites in the South East Sector





Site name	Knighton Park
Site reference	SE01
Site area (ha)	33.80
Ward	Knighton
Ownership	Leicester City Council
2006 Local Plan allocation/designation	GE06 - Green Wedge
Flood risk	Flood Zone 3b (25%), Flood Zone 3 (5%), Flood Zone 2 (10%)
Biodiversity designation	None
Heritage designation	Locally listed park and garden (approx 70%)



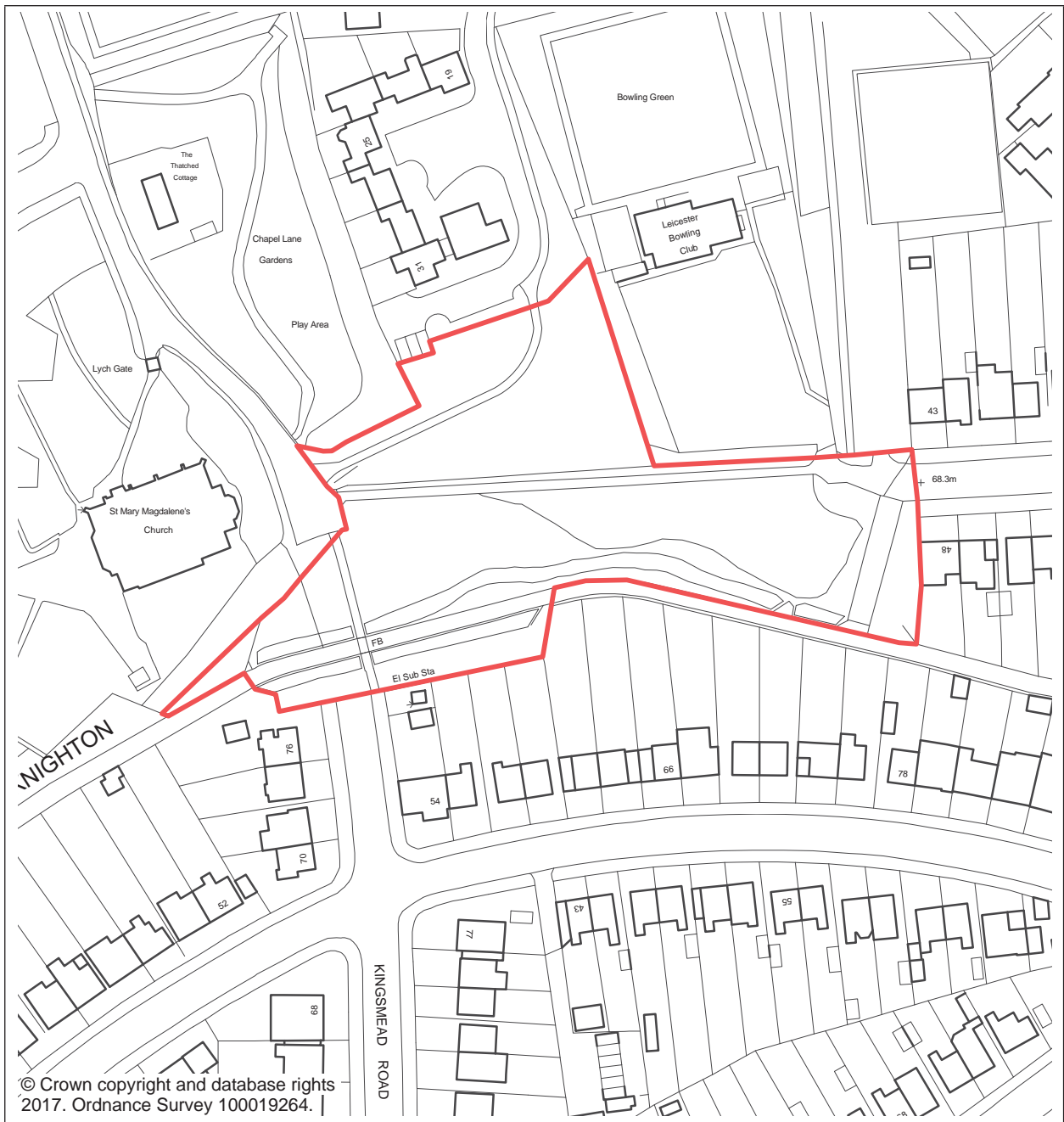
Site name	Knighton Spinney
Site reference	SE02
Site area (ha)	2.89
Ward	Knighton
Ownership	Leicester City Council
2006 Local Plan allocation/designation	GE06 - Green Wedge
Flood risk	None
Biodiversity designation	All of site Local Nature Reserve and Local Wildlife Site
Heritage designation	Locally listed park and garden



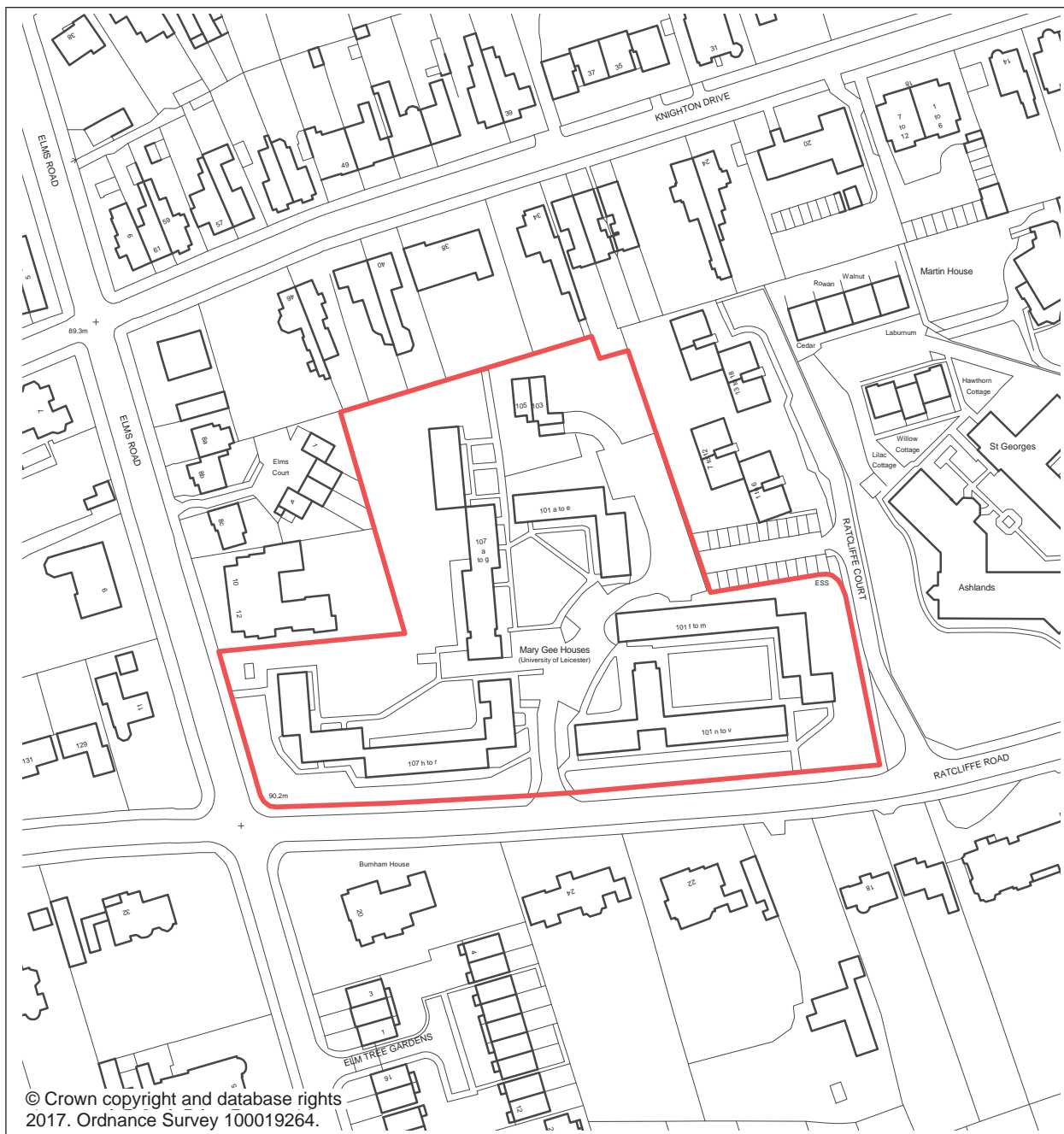
Site name	Overdale School Playing Fields
Site reference	SE03
Site area (ha)	1.46
Ward	Knighton
Ownership	Leicester City Council
2006 Local Plan allocation/designation	GE09 - Green Space
Flood risk	Path of watercourse Flood Zone 3b (10%), Flood Zone 2 (30%)
Biodiversity designation	None
Heritage designation	None



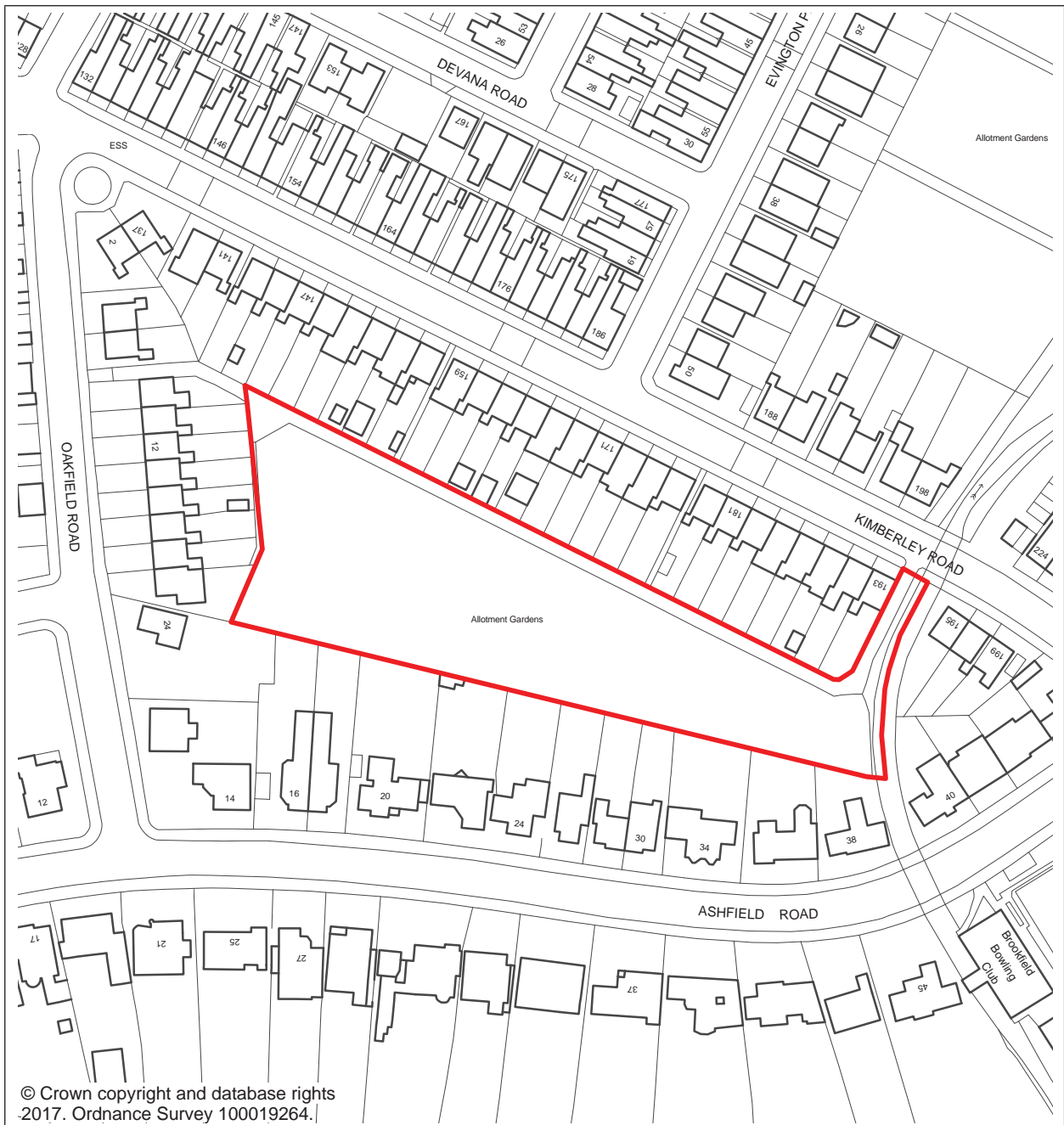
Site name	Ashclose Spinney
Site reference	SE04
Site area (ha)	0.82
Ward	Knighton
Ownership	Leicester City Council
2006 Local Plan allocation/designation	GE09 - Green Space
Flood risk	Path of watercourse Flood Zone 3b (25%), Flood Zone 3 (50%), Flood Zone 2 (20%)
Biodiversity designation	None
Heritage designation	None



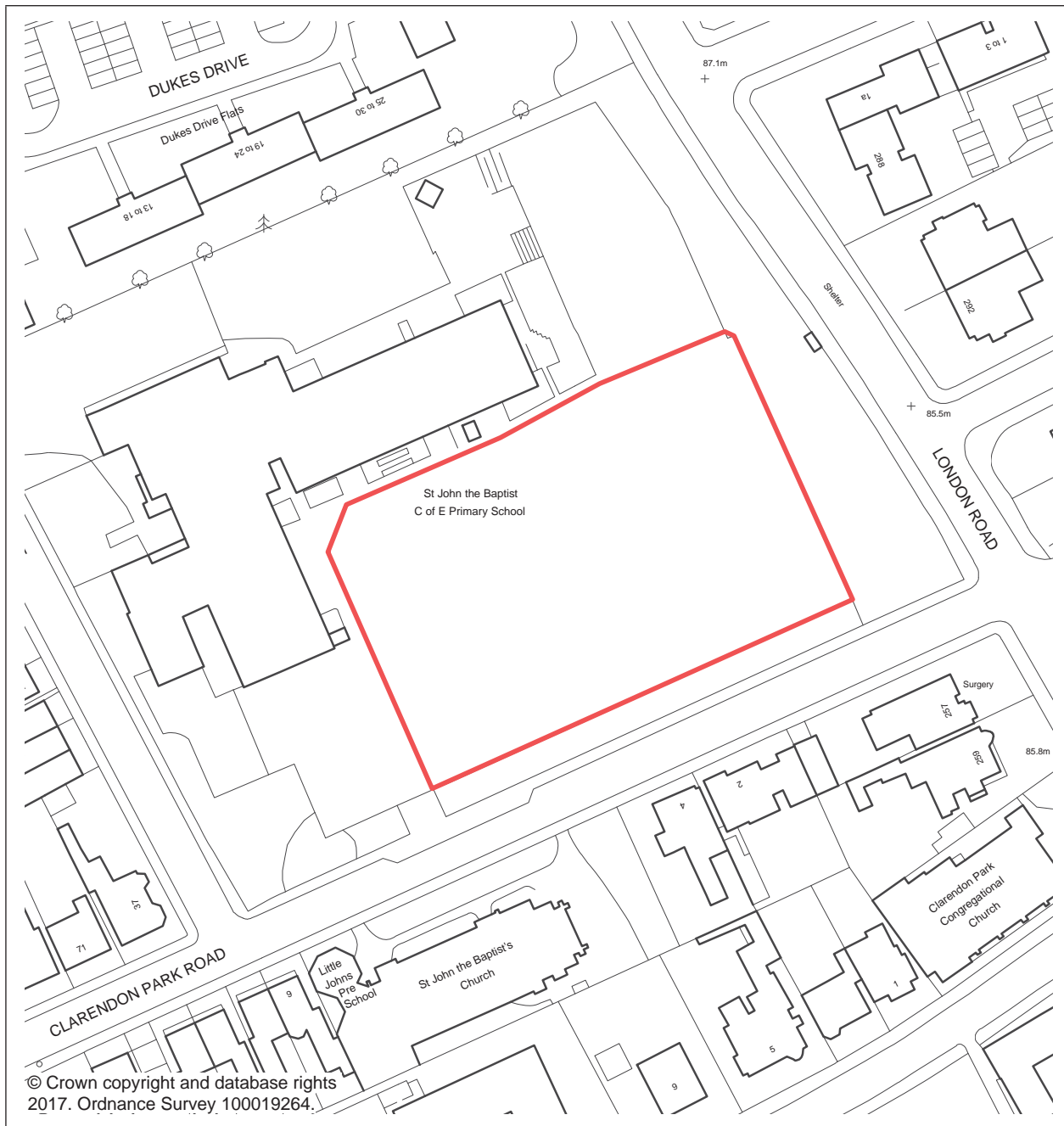
Site name	Land to rear of Meadvale Road
Site reference	SE05
Site area (ha)	0.81
Ward	Knighton
Ownership	Leicester City Council
2006 Local Plan allocation/designation	GE09 - Green Space
Flood risk	Path of watercourse Flood Zone 3b (5%), Flood Zone 3 (80%), Flood Zone 2 (15%)
Biodiversity designation	None
Heritage designation	Conservation Area



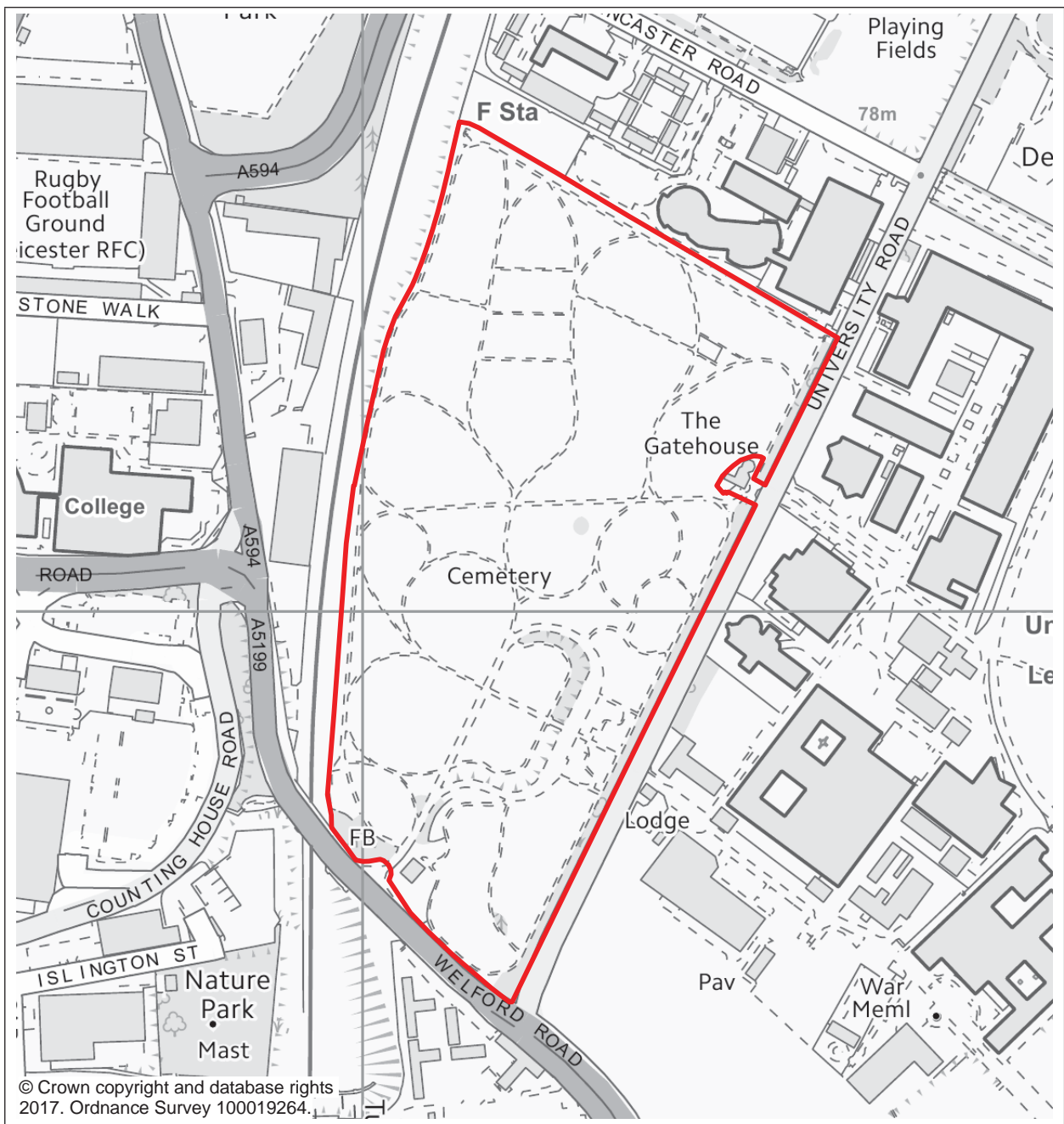
Site name	Mary Gee Houses, 101-107 Ratcliffe Road
Site reference	SE07
Site area (ha)	1.36
Ward	Knighton
Ownership	Private Ownership
2006 Local Plan allocation/designation	H12 - Primarily Residential Area (Policy no longer saved)
Flood risk	None
Biodiversity designation	None
Heritage designation	Conservation Area



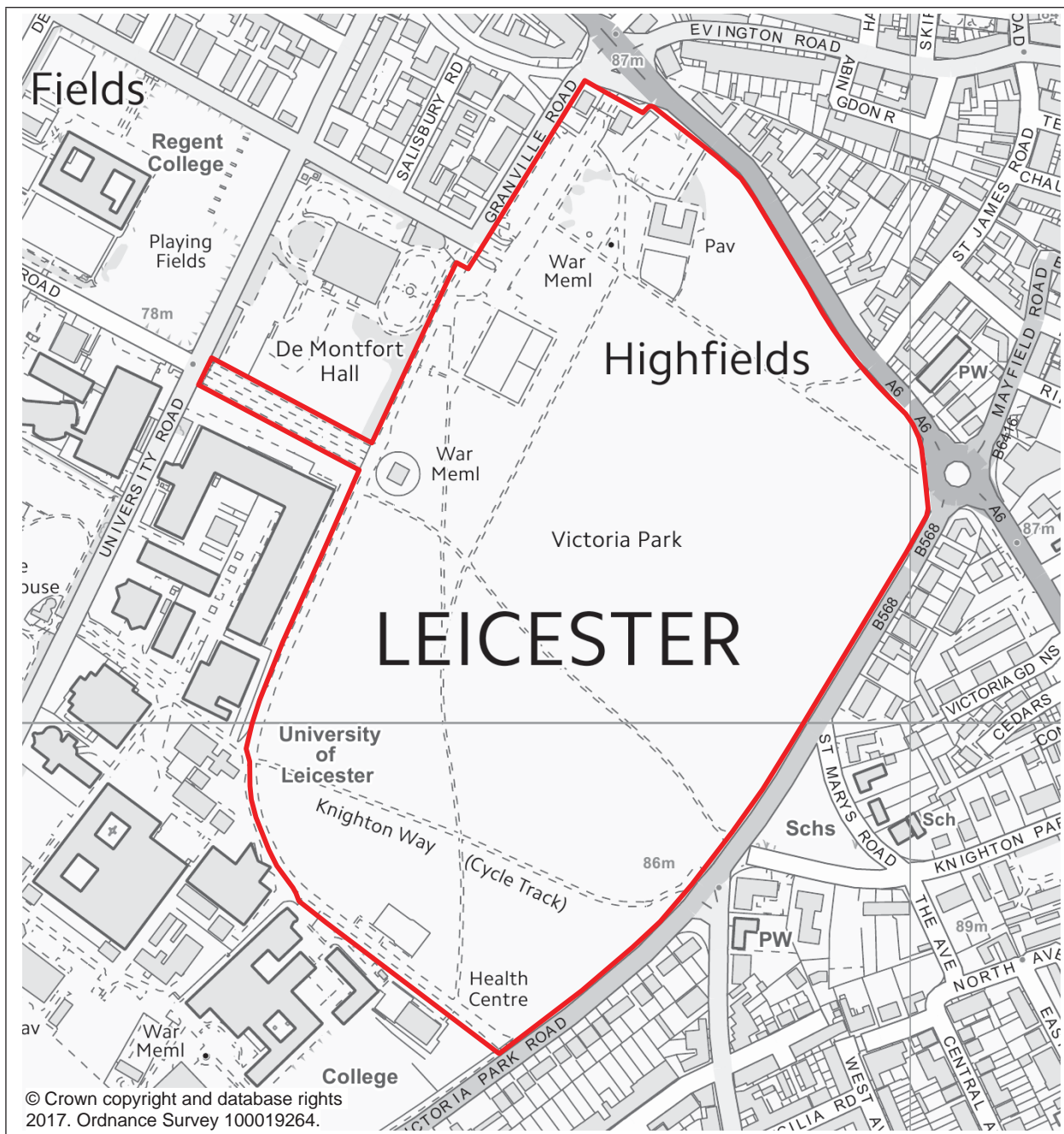
Site name	Kimberley Road Allotments
Site reference	SE08
Site area (ha)	0.56
Ward	Stoneygate
Ownership	Leicester City Council
2006 Local Plan allocation/designation	GE09 - Green Space
Flood risk	None
Biodiversity designation	None
Heritage designation	None



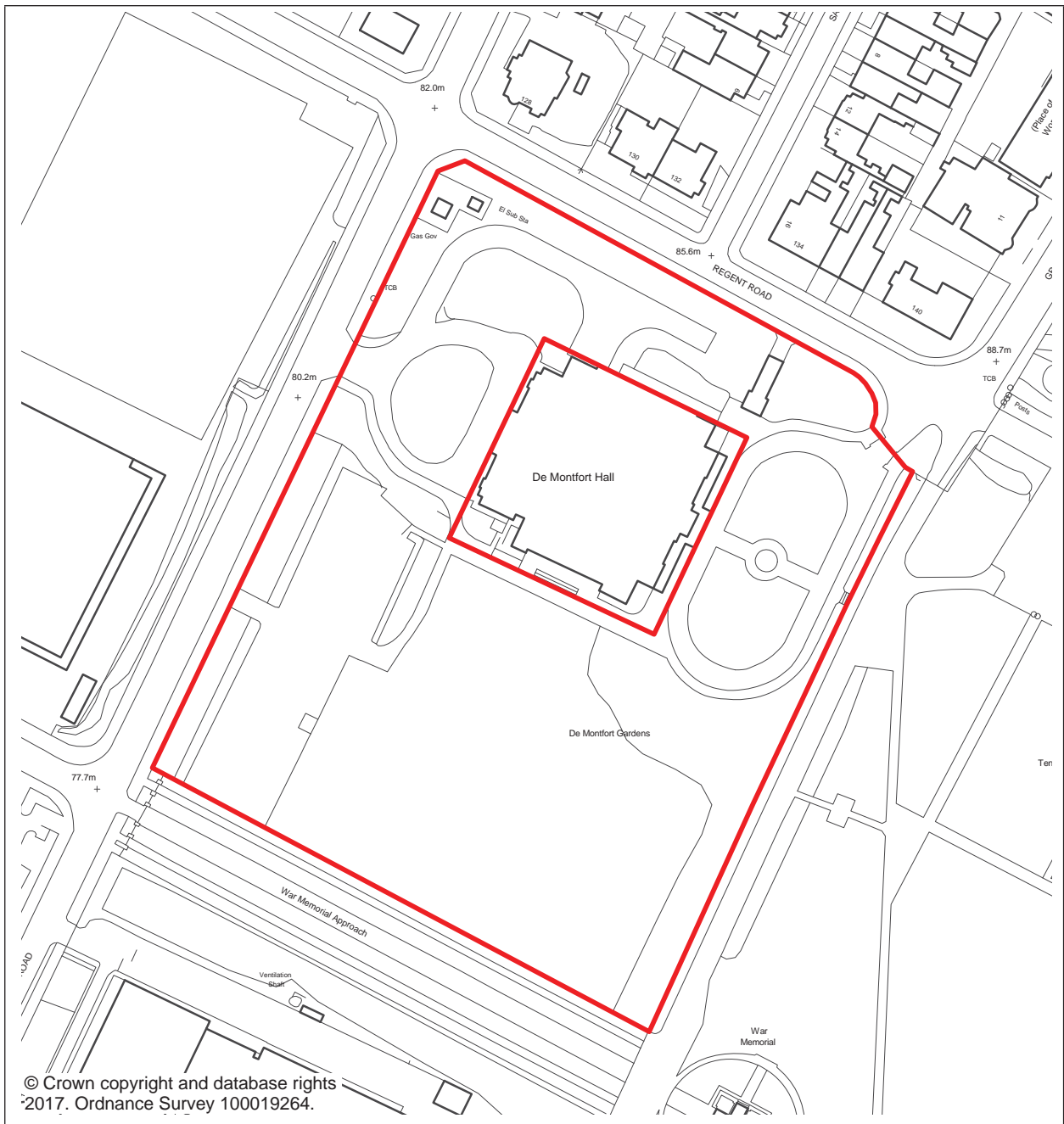
Site name	St John the Baptist C of E Primary School Playing Fields
Site reference	SE09
Site area (ha)	0.53
Ward	Castle
Ownership	Leicester City Council
2006 Local Plan allocation/designation	GE09 - Green Space (part)
Flood risk	None
Biodiversity designation	None
Heritage designation	Conservation Area



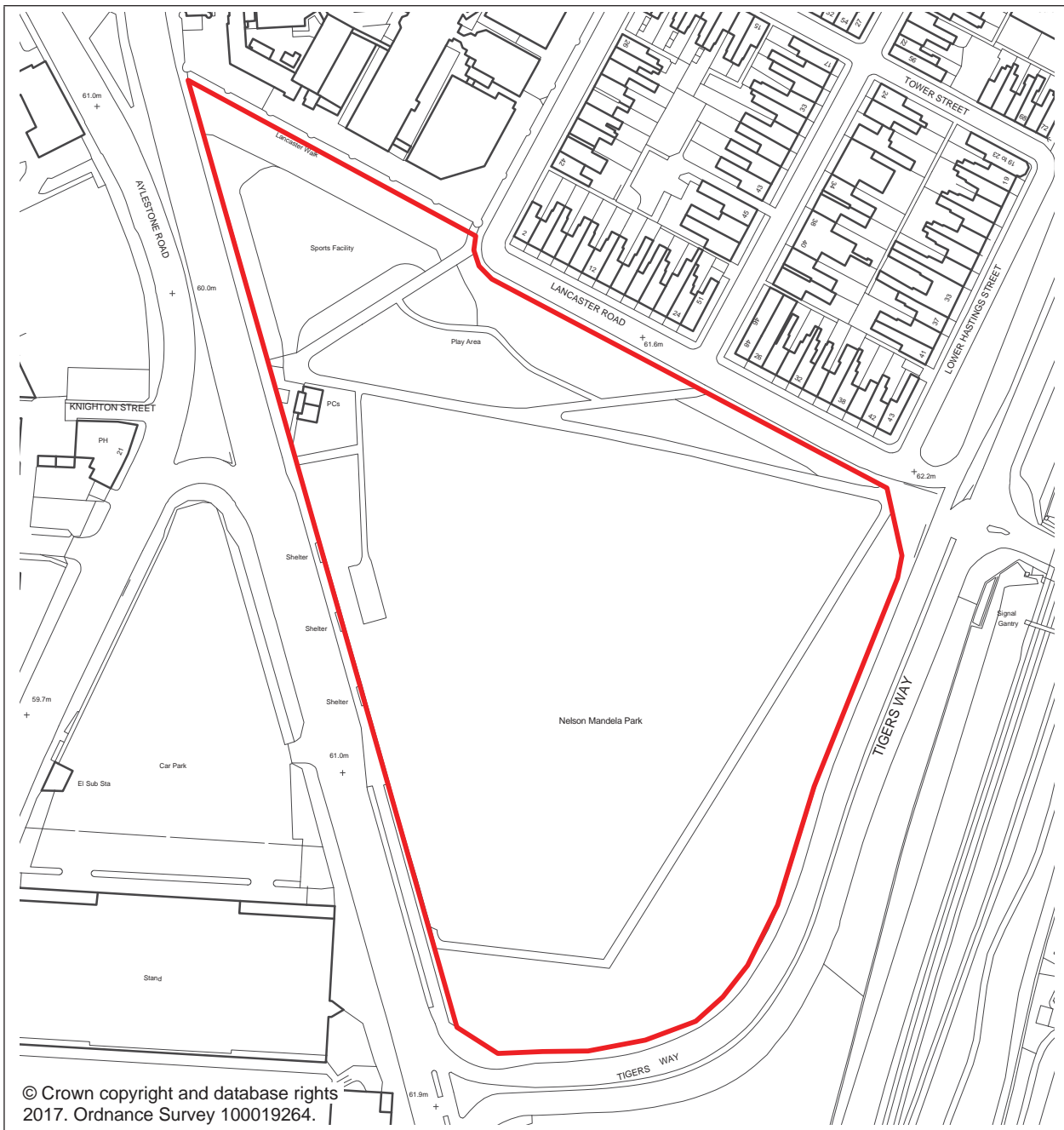
Site name	Welford Road Cemetery
Site reference	SE10
Site area (ha)	12.30
Ward	Castle
Ownership	Leicester City Council
2006 Local Plan allocation/designation	GE09 - Green Space
Flood risk	None
Biodiversity designation	All of site Local Wildlife Site
Heritage designation	Grade II Historic Park and Garden. Locally listed building on site



Site name	Victoria Park
Site reference	SE11
Site area (ha)	28.50
Ward	Castle
Ownership	Leicester City Council
2006 Local Plan allocation/designation	GE09 - Green Space
Flood risk	None
Biodiversity designation	None
Heritage designation	Grade II Historic Park and Garden. Grade I and II* listed buildings on site



Site name	De Montfort Hall & Gardens
Site reference	SE12
Site area (ha)	2.45
Ward	Castle
Ownership	Leicester City Council
2006 Local Plan allocation/designation	CL01 - Community and Leisure Uses (Policy no longer saved)
Flood risk	None
Biodiversity designation	None
Heritage designation	Grade II Historic Park and Garden. Grade II listed building on site



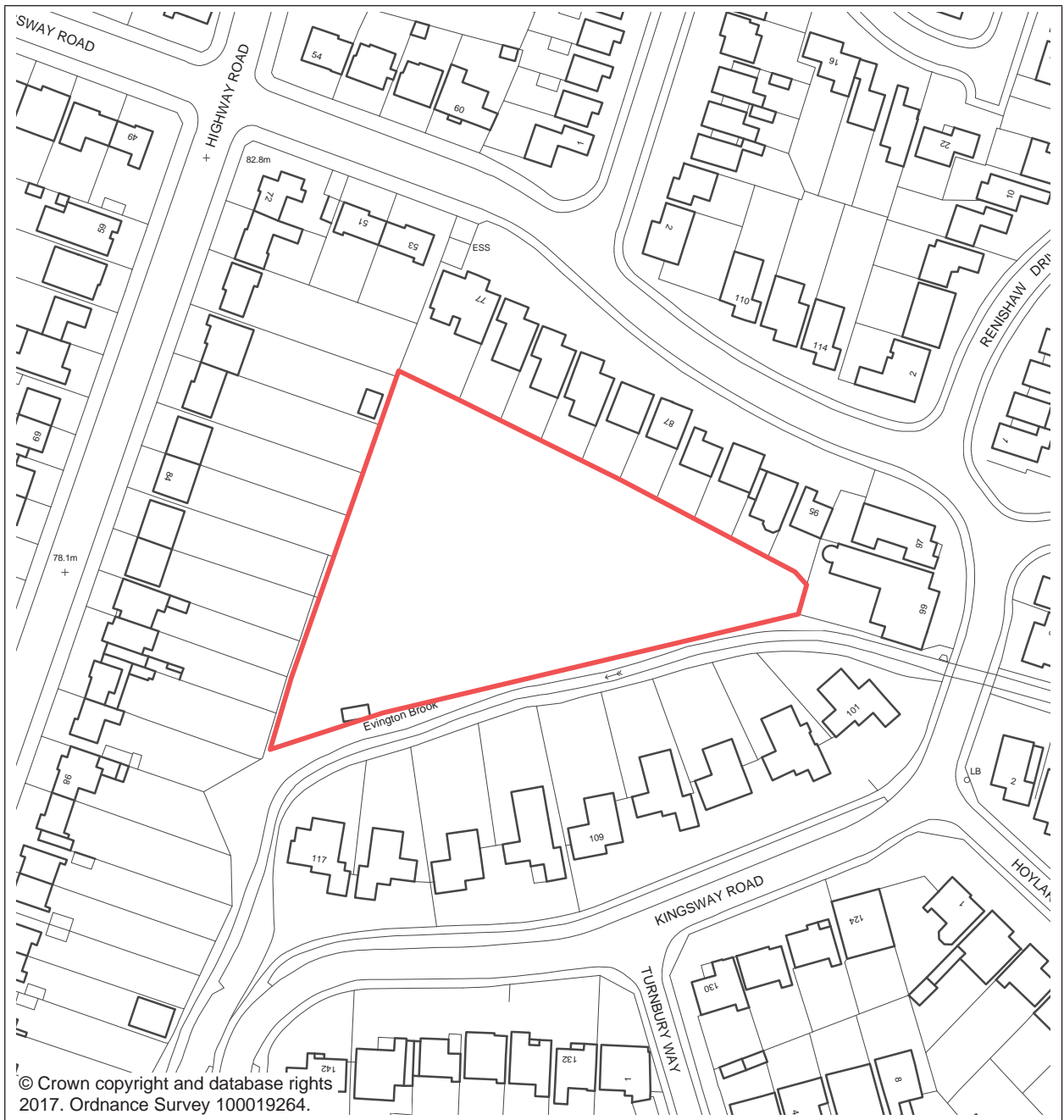
Site name	Nelson Mandela Park
Site reference	SE13
Site area (ha)	3.45
Ward	Castle
Ownership	Leicester City Council
2006 Local Plan allocation/designation	GE09 - Green Space
Flood risk	None
Biodiversity designation	None
Heritage designation	Locally listed park and garden



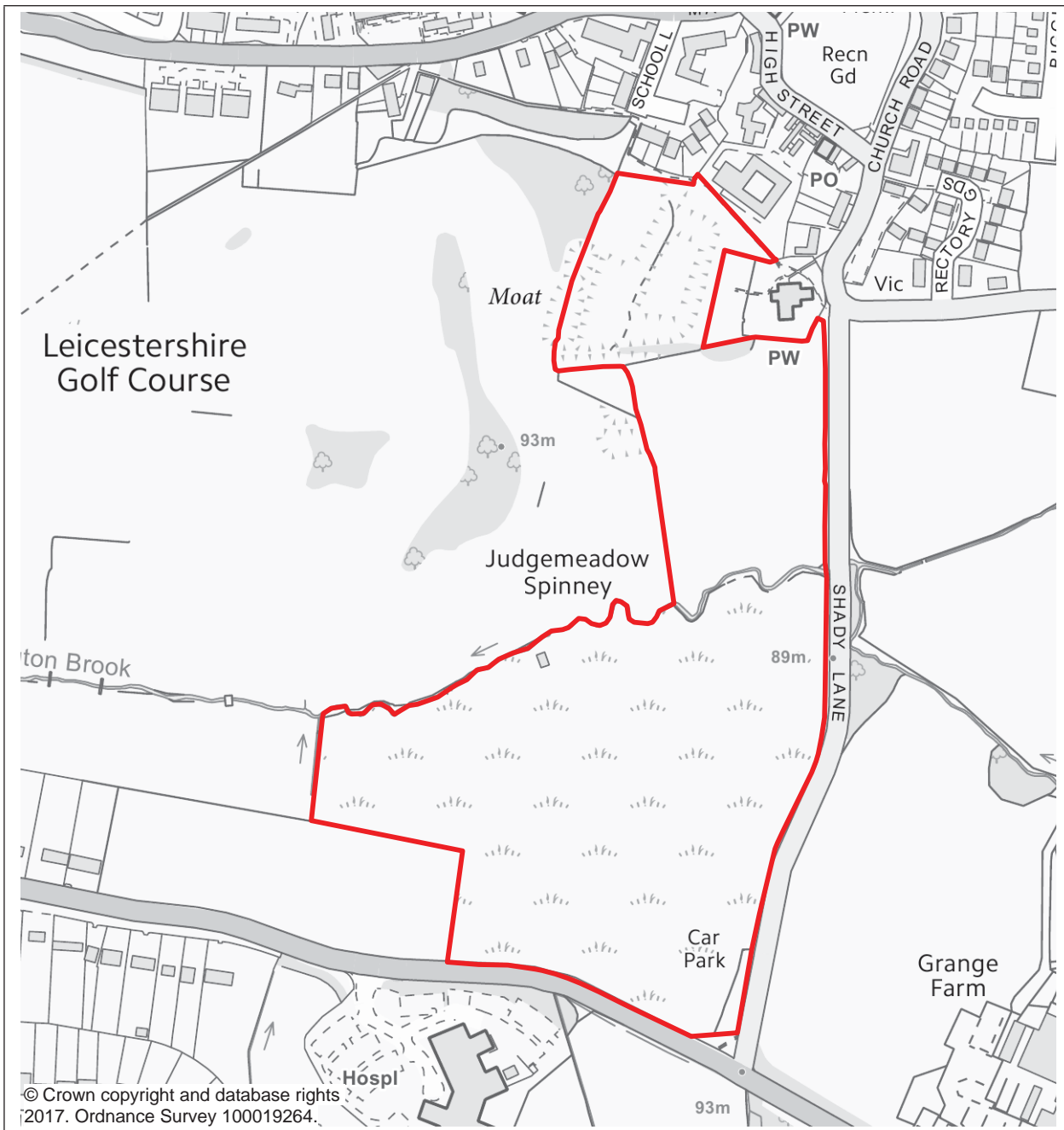
Site name	De Montfort Square/Museum Square New Walk
Site reference	SE14
Site area (ha)	0.64
Ward	Castle
Ownership	Leicester City Council
2006 Local Plan allocation/designation	GE09 - Green Space
Flood risk	None
Biodiversity designation	None
Heritage designation	Grade II Historic Park and Garden. Conservation Area



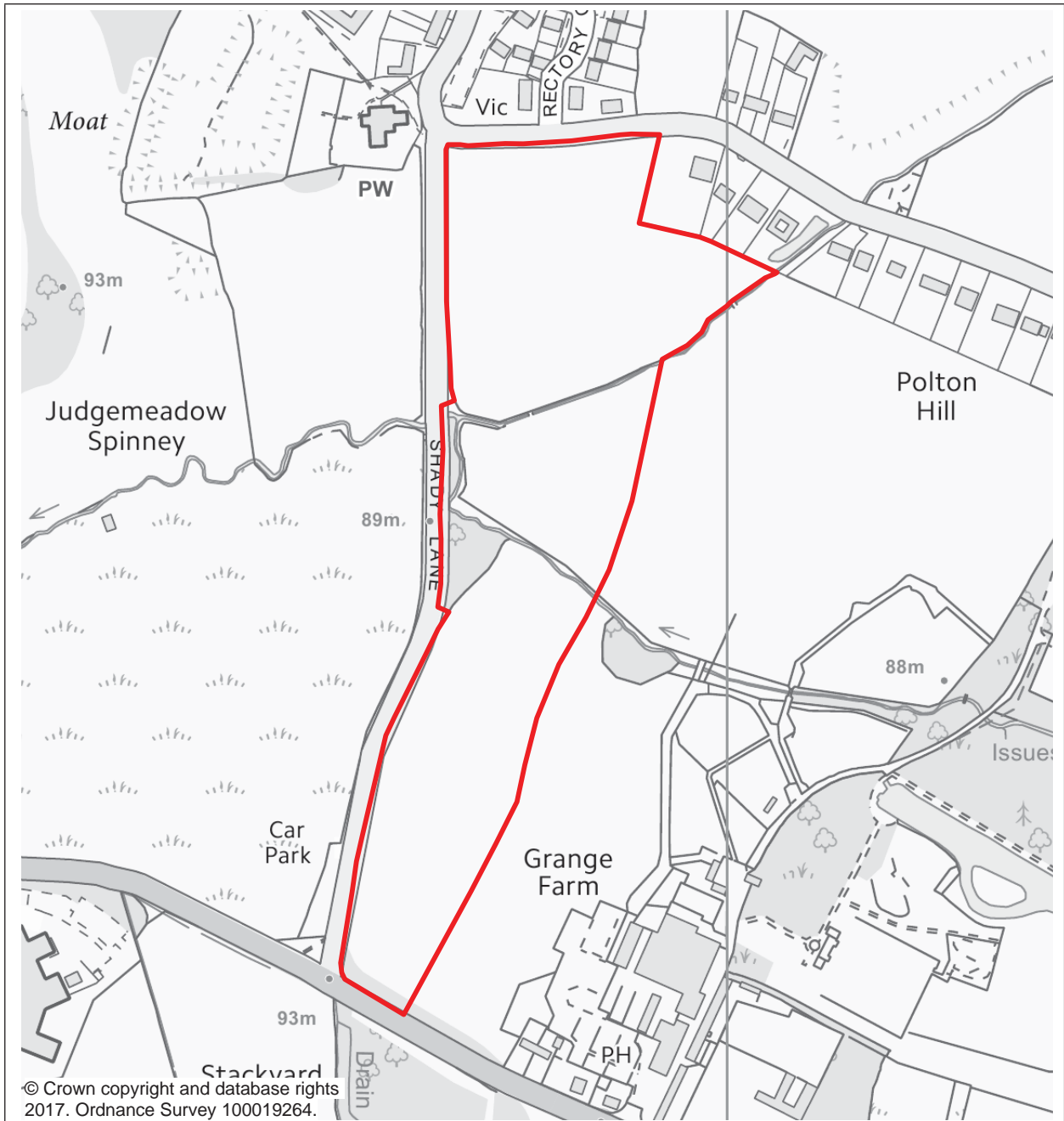
Site name	Evington Parks Allotments
Site reference	SE15
Site area (ha)	0.66
Ward	Stoneygate
Ownership	Leicester City Council
2006 Local Plan allocation/designation	GE09 - Green Space
Flood risk	Flood Zone 3b (30%), Flood Zone 3 (30%), Flood Zone 2 (30%)
Biodiversity designation	None
Heritage designation	None



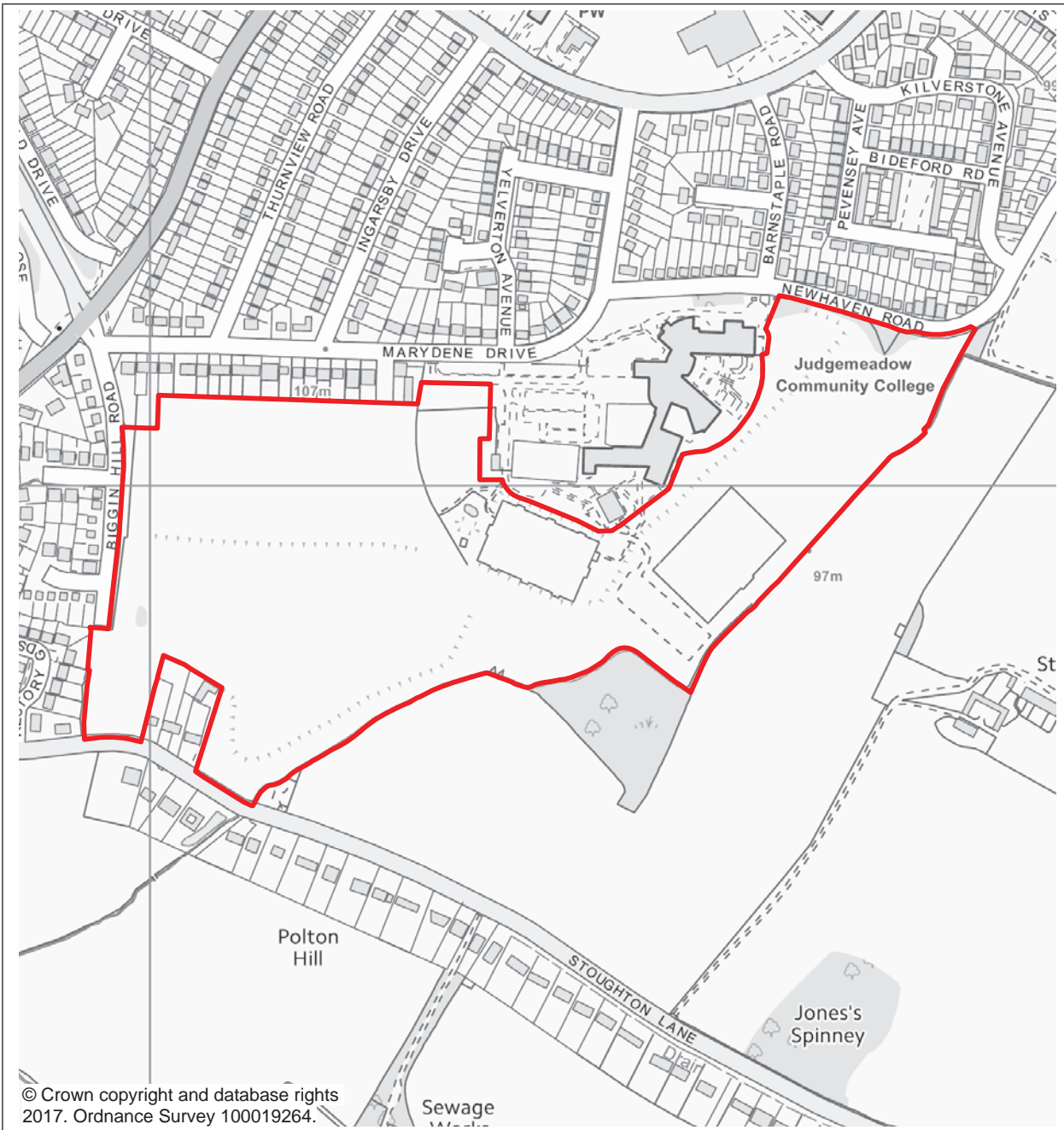
Site name	Spinney off Kingsway Road
Site reference	SE16
Site area (ha)	0.54
Ward	Stoneygate
Ownership	Leicester City Council
2006 Local Plan allocation/designation	GE09 - Green Space
Flood risk	Southern edge of site Flood Zone 2 (30%)
Biodiversity designation	All of site Tree Preservation Order group
Heritage designation	None



Site name	Shady Lane Arboretum
Site reference	SE17
Site area (ha)	12.80
Ward	Evington
Ownership	Leicester City Council
2006 Local Plan allocation/designation	GE06 - Green Wedge
Flood risk	Flood Zone 3 (15%)
Biodiversity designation	All of site Local Wildlife Site
Heritage designation	Part site to north Scheduled Monument and in Conservation Area



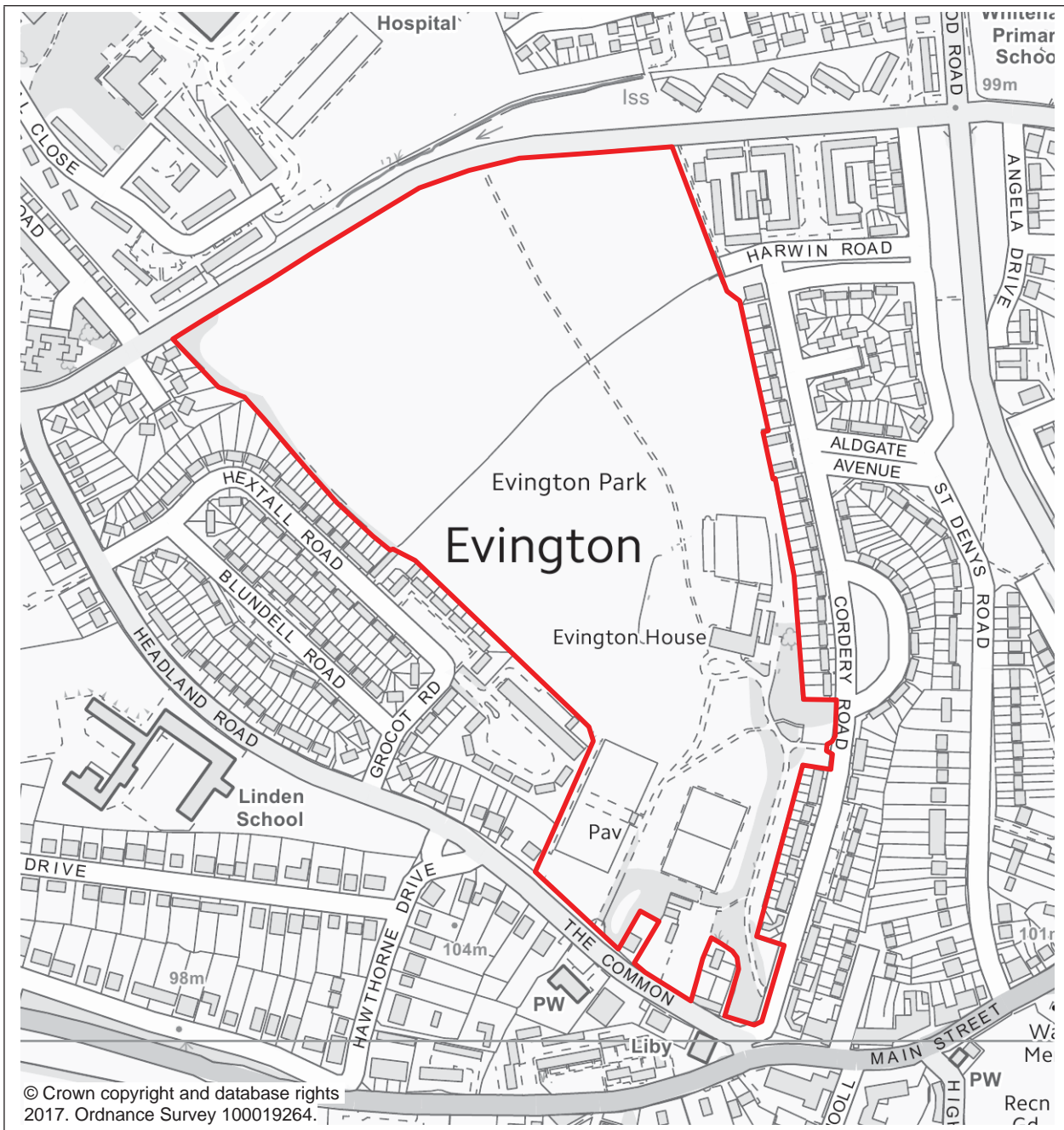
Site name	Land to east of Shady Lane
Site reference	SE18
Site area (ha)	7.36
Ward	Evington
Ownership	Leicester City Council
2006 Local Plan allocation/designation	GE06 - Green Wedge
Flood risk	Flood Zone 3 (10%)
Biodiversity designation	Area to centre of site Local Wildlife Site (20%) and smaller area TPO group. Southern tip TPO group
Heritage designation	Part site to north in Conservation Area



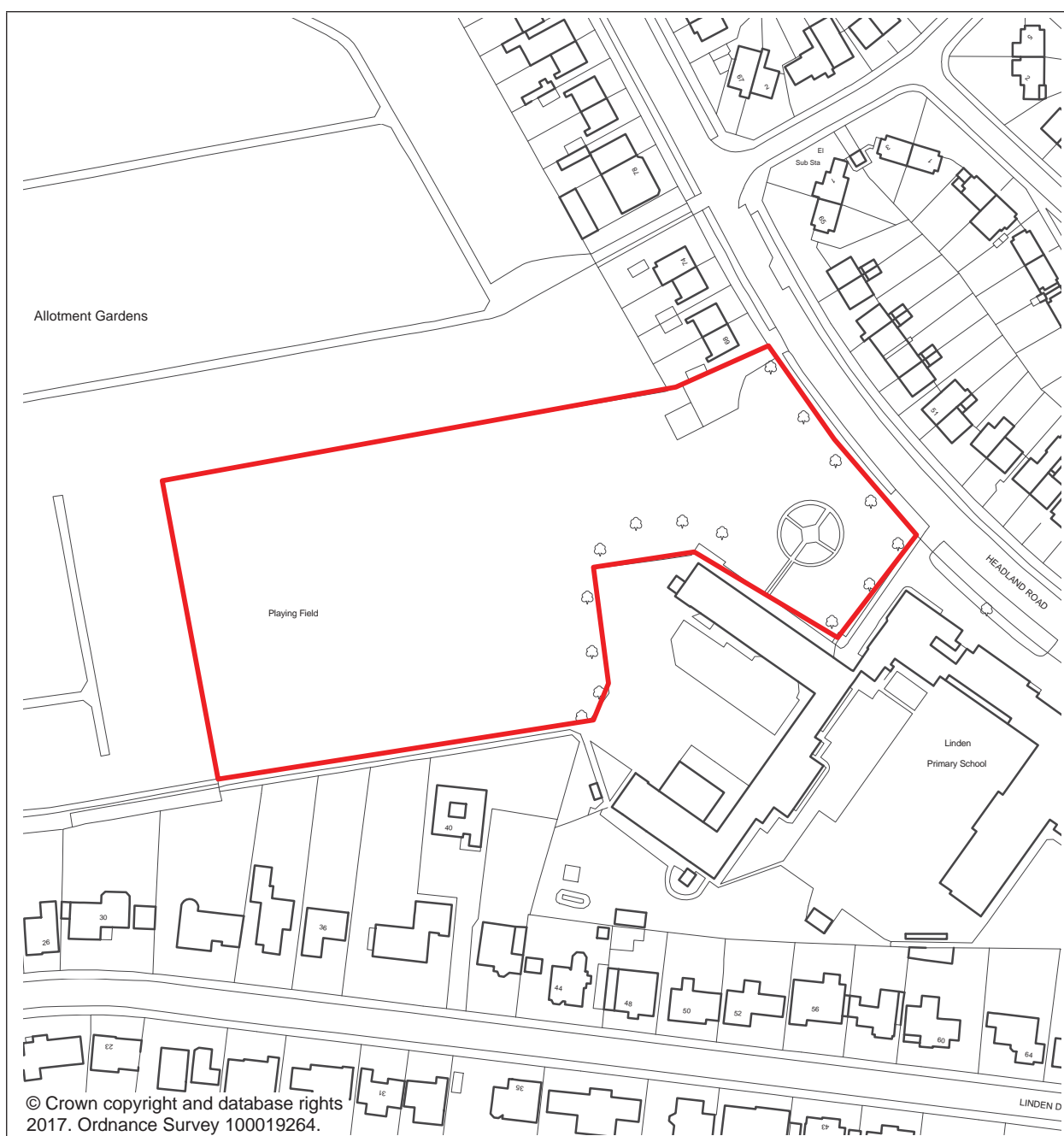
Site name	Judgemeanow Community College playing fields
Site reference	SE19
Site area (ha)	17.80
Ward	Evington
Ownership	Leicester City Council
2006 Local Plan allocation/designation	GE06 - Green Wedge
Flood risk	None
Biodiversity designation	Small TPO group to north west of site
Heritage designation	None



Site name	Evington Recreation Ground
Site reference	SE20
Site area (ha)	1.26
Ward	Evington
Ownership	Leicester City Council
2006 Local Plan allocation/designation	GE09 - Green Space
Flood risk	None
Biodiversity designation	None
Heritage designation	Grade II listed building on site. Conservation Area



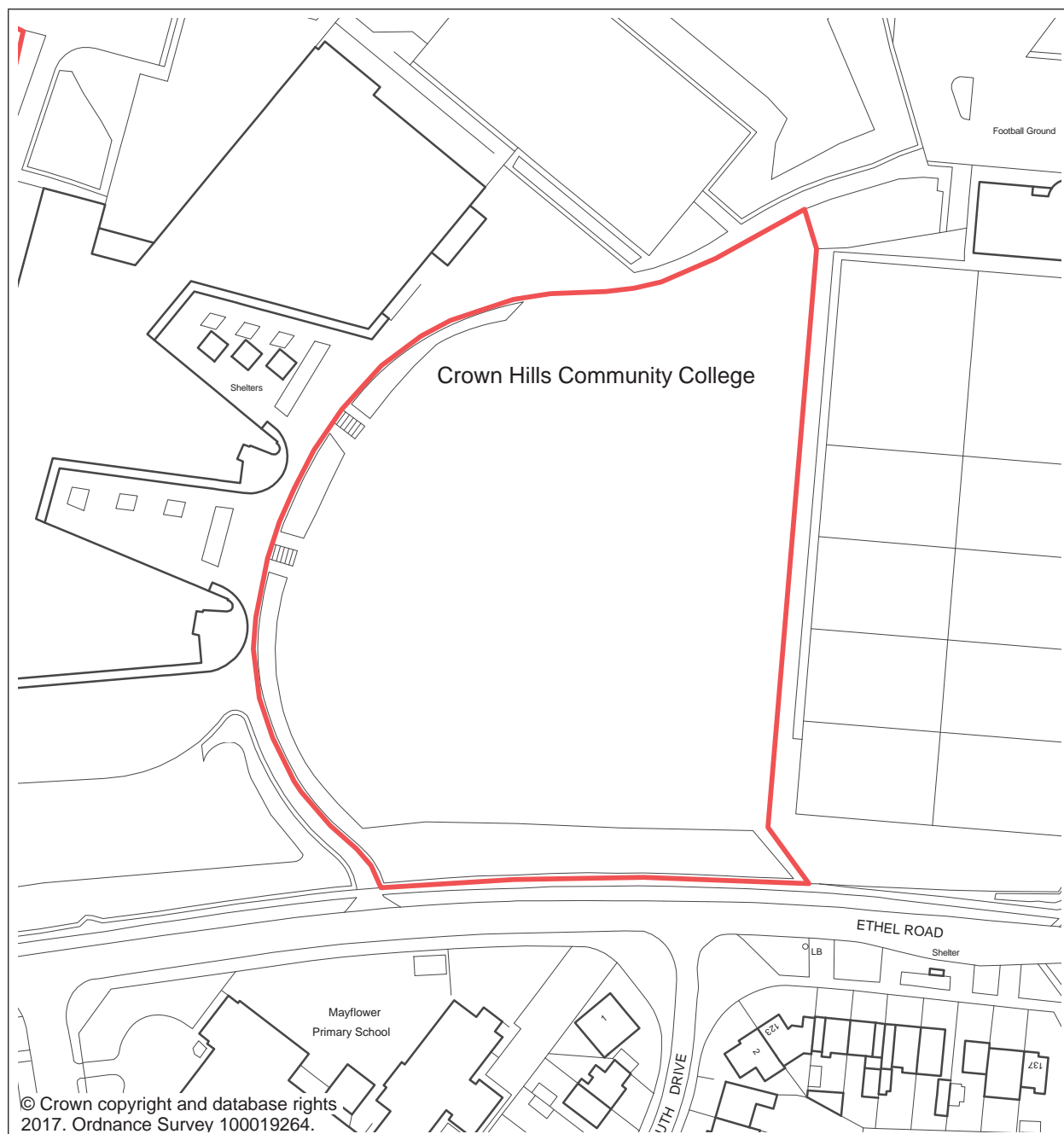
Site name	Evington Park
Site reference	SE21
Site area (ha)	16.90
Ward	Evington
Ownership	Leicester City Council
2006 Local Plan allocation/designation	GE09 - Green Space
Flood risk	None
Biodiversity designation	Various small areas of local wildlife sites on site (10%).
Heritage designation	Central and southern part of site in Conservation Area.



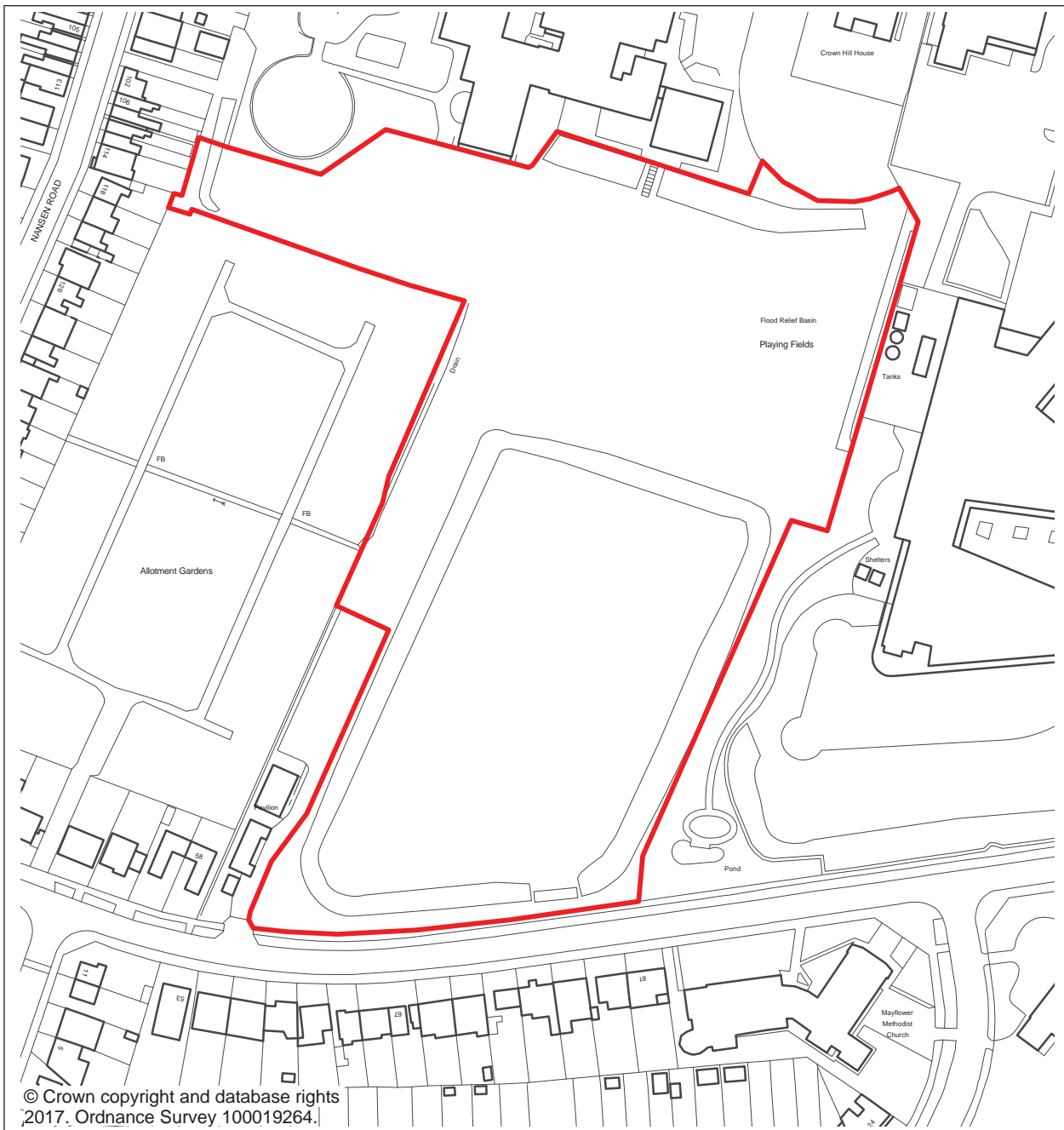
Site name	Linden School Playing Fields
Site reference	SE22
Site area (ha)	1.33
Ward	Evington
Ownership	Leicester City Council
2006 Local Plan allocation/designation	GE09 - Green Space
Flood risk	None
Biodiversity designation	None
Heritage designation	None



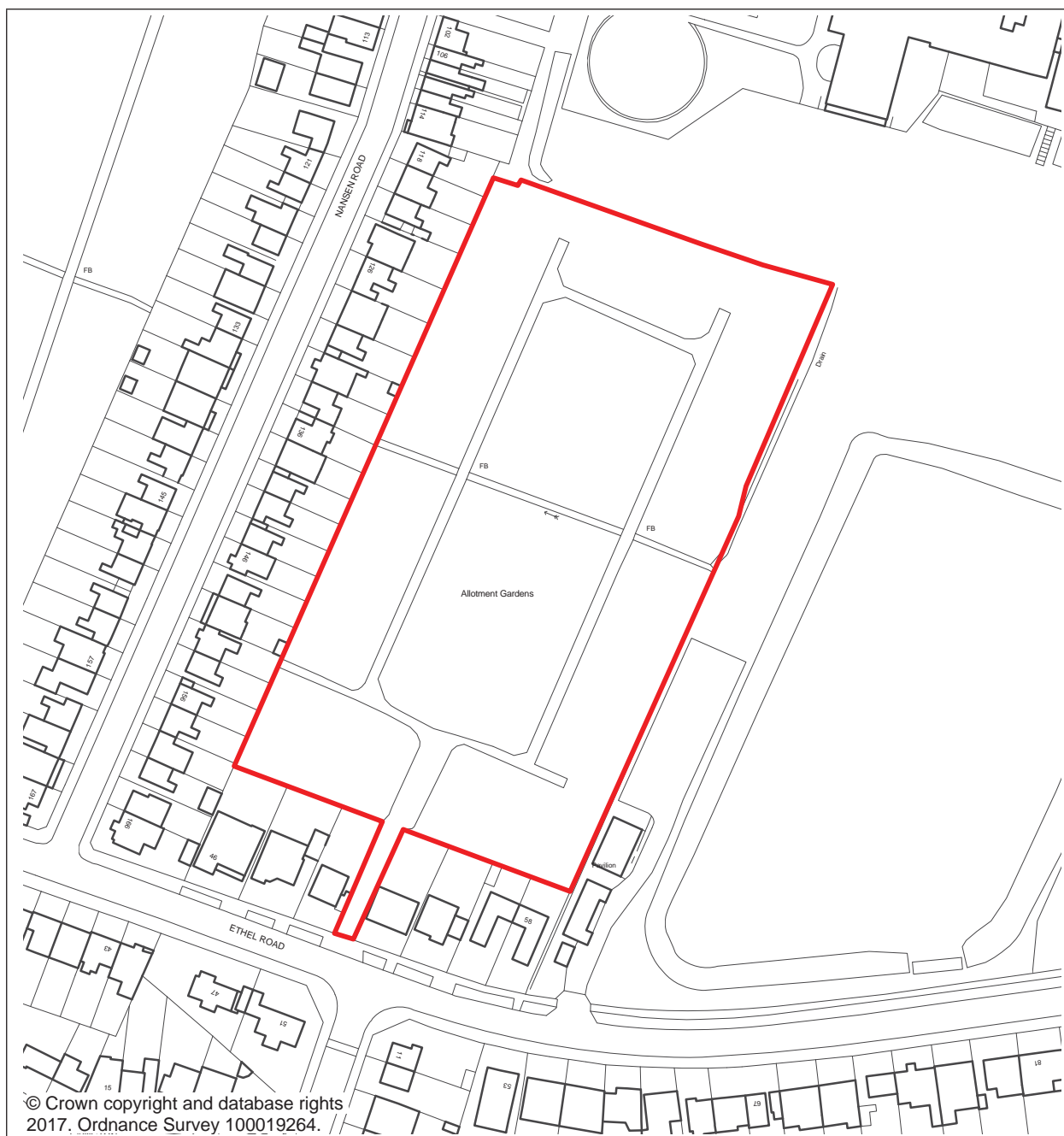
Site name	Wakerley Road Allotments
Site reference	SE23
Site area (ha)	4.51
Ward	Evington
Ownership	Leicester City Council
2006 Local Plan allocation/designation	GE09 - Green Space
Flood risk	None
Biodiversity designation	None
Heritage designation	None



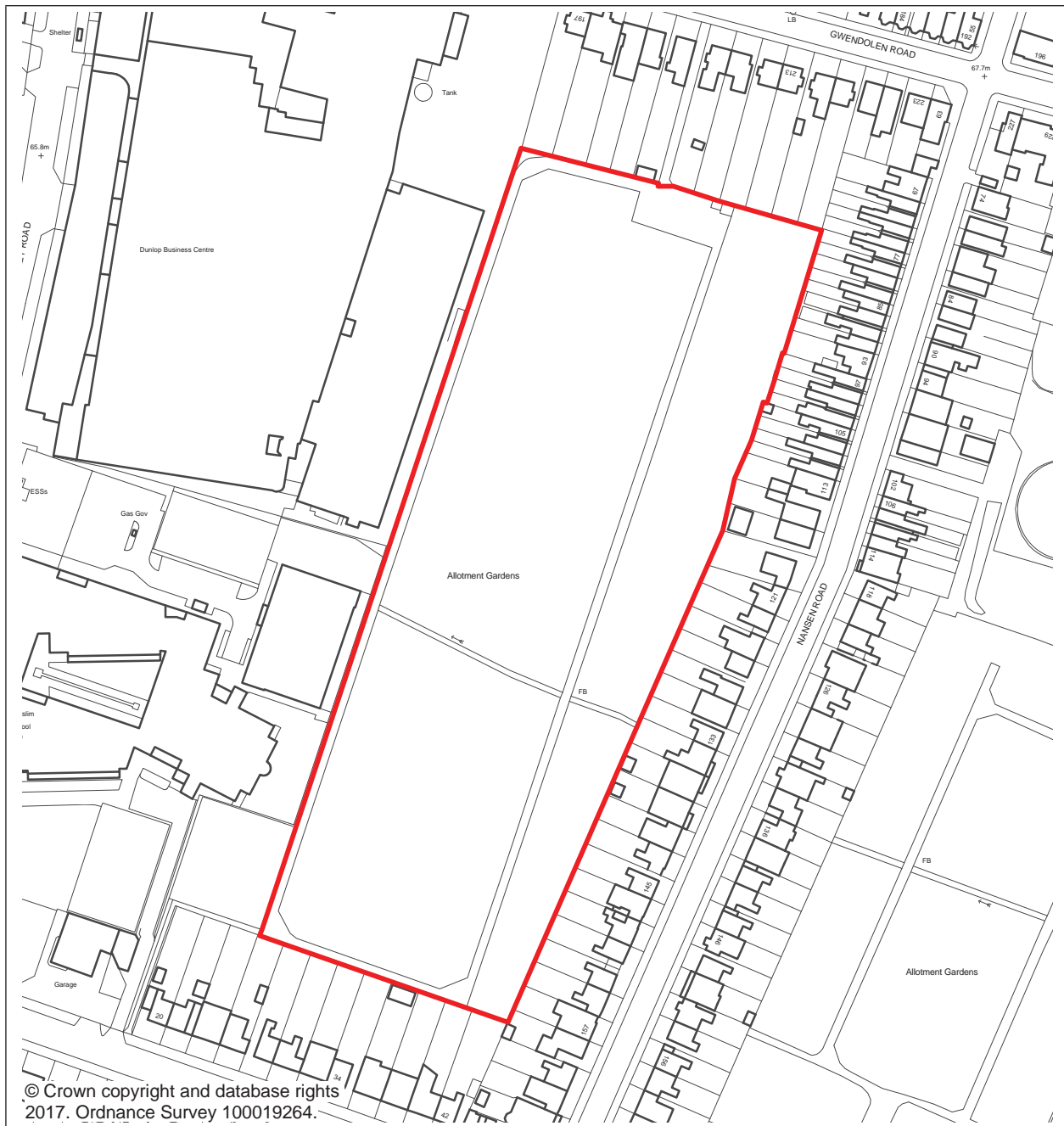
Site name	Crown Hills Community College Playing fields
Site reference	SE24
Site area (ha)	1.54
Ward	Spinney Hills
Ownership	Leicester City Council
2006 Local Plan allocation/designation	GE09 - Green Space
Flood risk	None
Biodiversity designation	None
Heritage designation	None



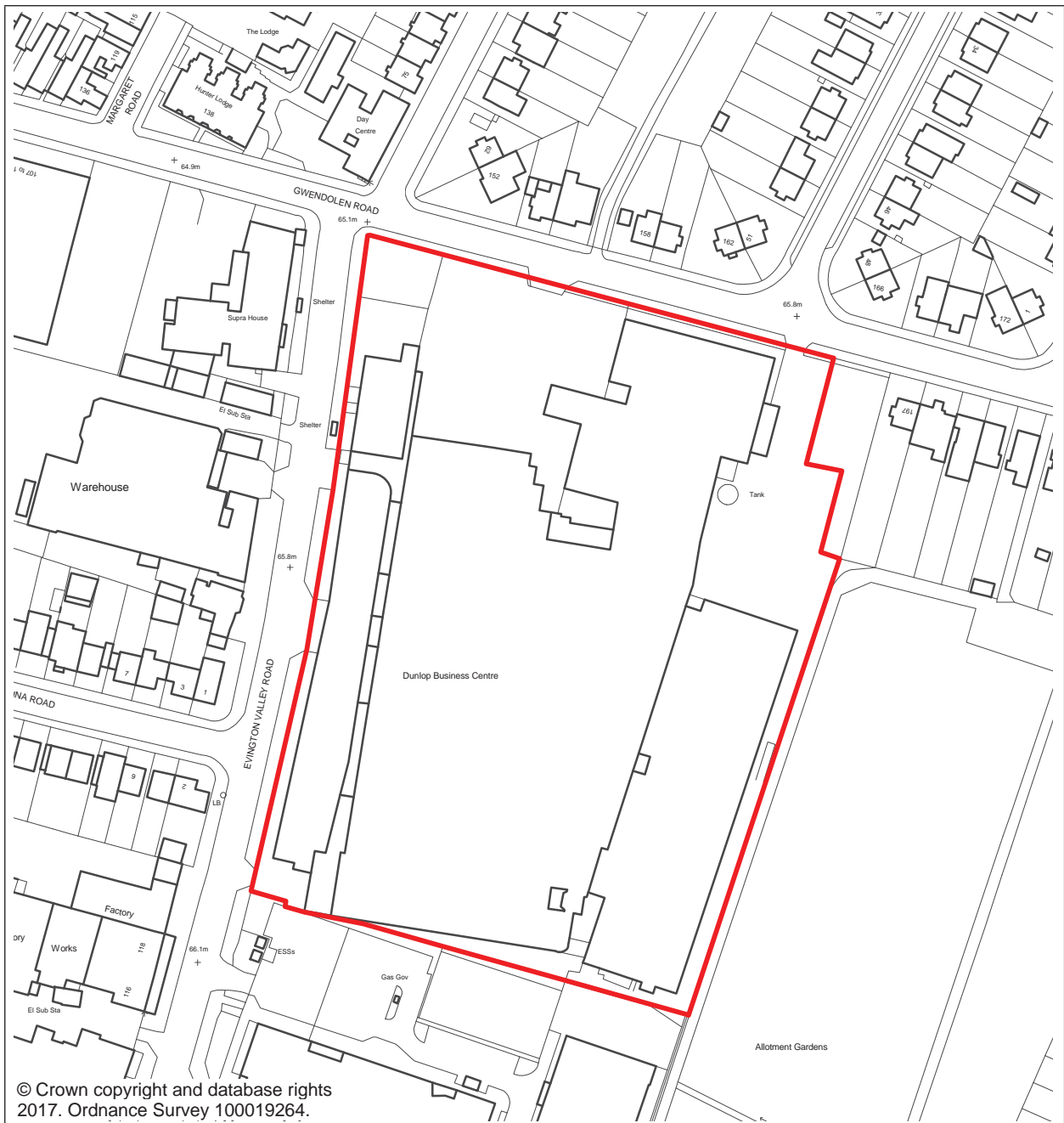
Site name	Coleman Primary School Playing fields
Site reference	SE25
Site area (ha)	3.21
Ward	Spinney Hills
Ownership	Leicester City Council
2006 Local Plan allocation/designation	GE09 - Green Space
Flood risk	None
Biodiversity designation	None
Heritage designation	None



Site name	Ethel Road Allotments
Site reference	SE26
Site area (ha)	1.72
Ward	Spinney Hills
Ownership	Leicester City Council
2006 Local Plan allocation/designation	GE09 - Green Space
Flood risk	None
Biodiversity designation	None
Heritage designation	None



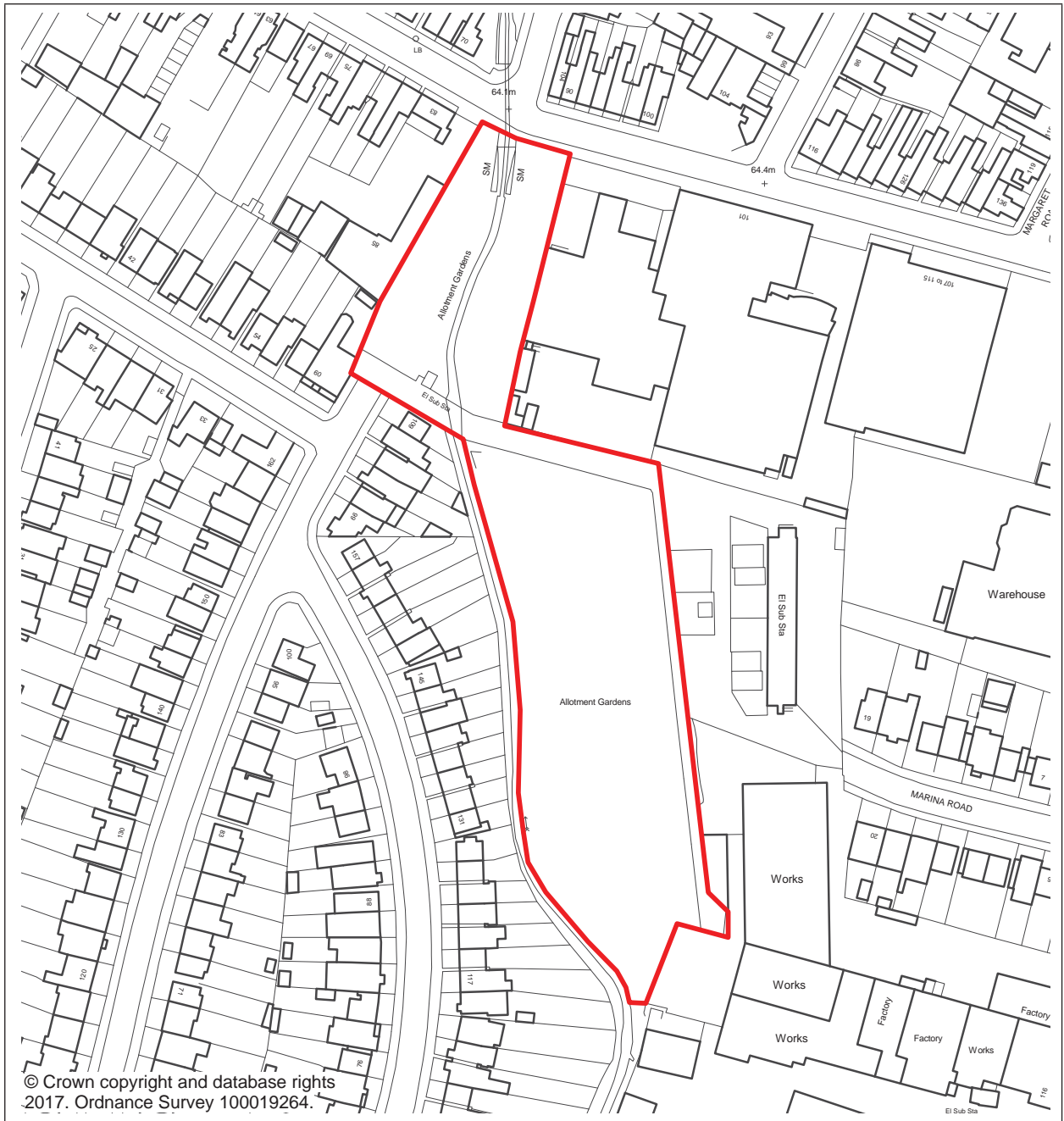
Site name	Gwendolen Road Allotments
Site reference	SE27
Site area (ha)	2.41
Ward	Spinney Hills
Ownership	Leicester City Council
2006 Local Plan allocation/designation	GE09 - Green Space
Flood risk	None
Biodiversity designation	None
Heritage designation	None



Site name	Evington Valley Road (Former Dunlop Works) (PS09b18) (Northern half of PSO area)
Site reference	SE28
Site area (ha)	2.38
Ward	Spinney Hills
Ownership	Private Ownership
2006 Local Plan allocation/designation	PS09b18 - Potential Development Area
Flood risk	None
Biodiversity designation	None
Heritage designation	Locally listed building



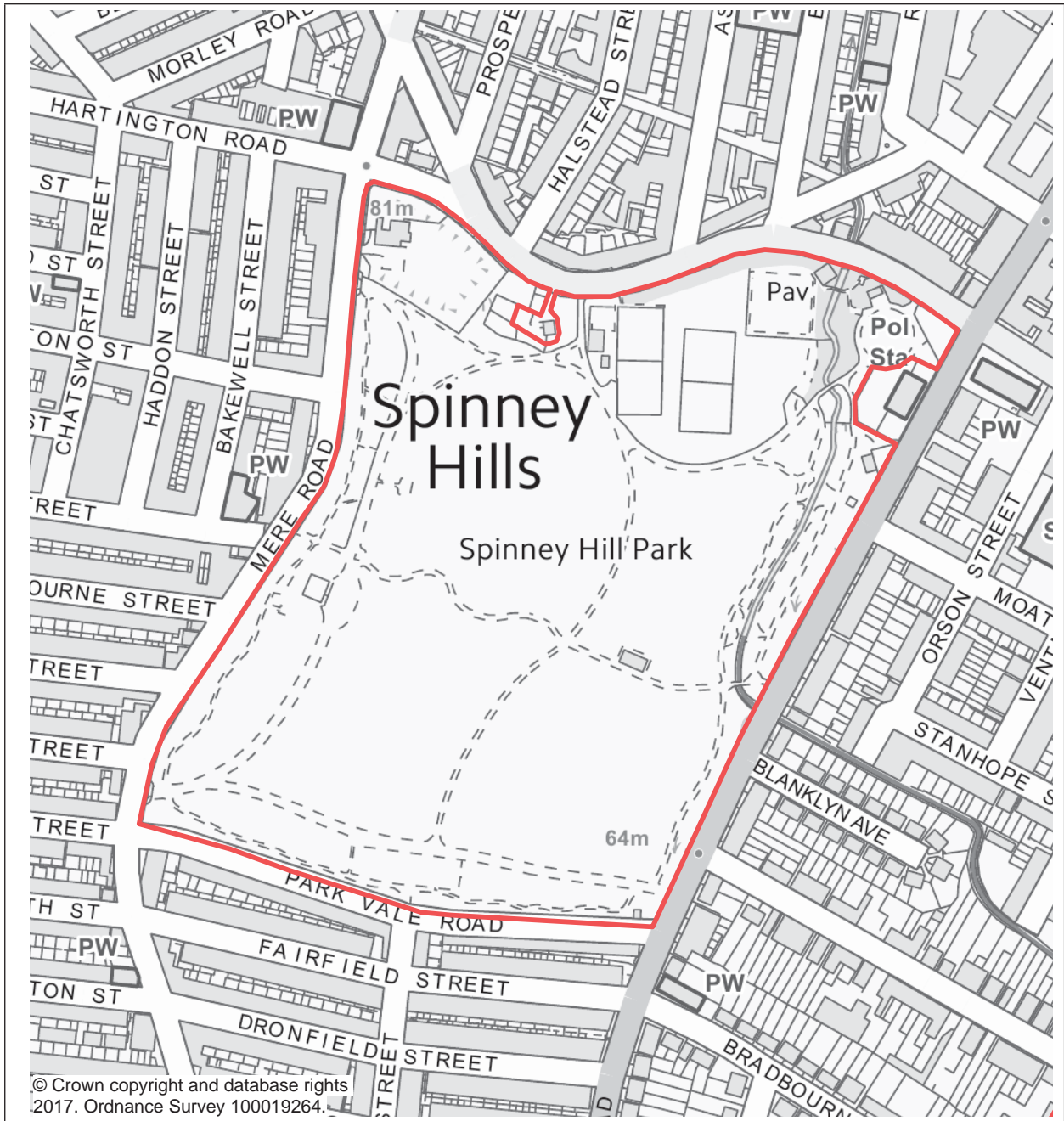
Site name	Gwendolen Gardens
Site reference	SE29
Site area (ha)	0.56
Ward	Spinney Hills
Ownership	Leicester City Council
2006 Local Plan allocation/designation	GE09 - Green Space
Flood risk	None
Biodiversity designation	None
Heritage designation	Locally listed park and garden



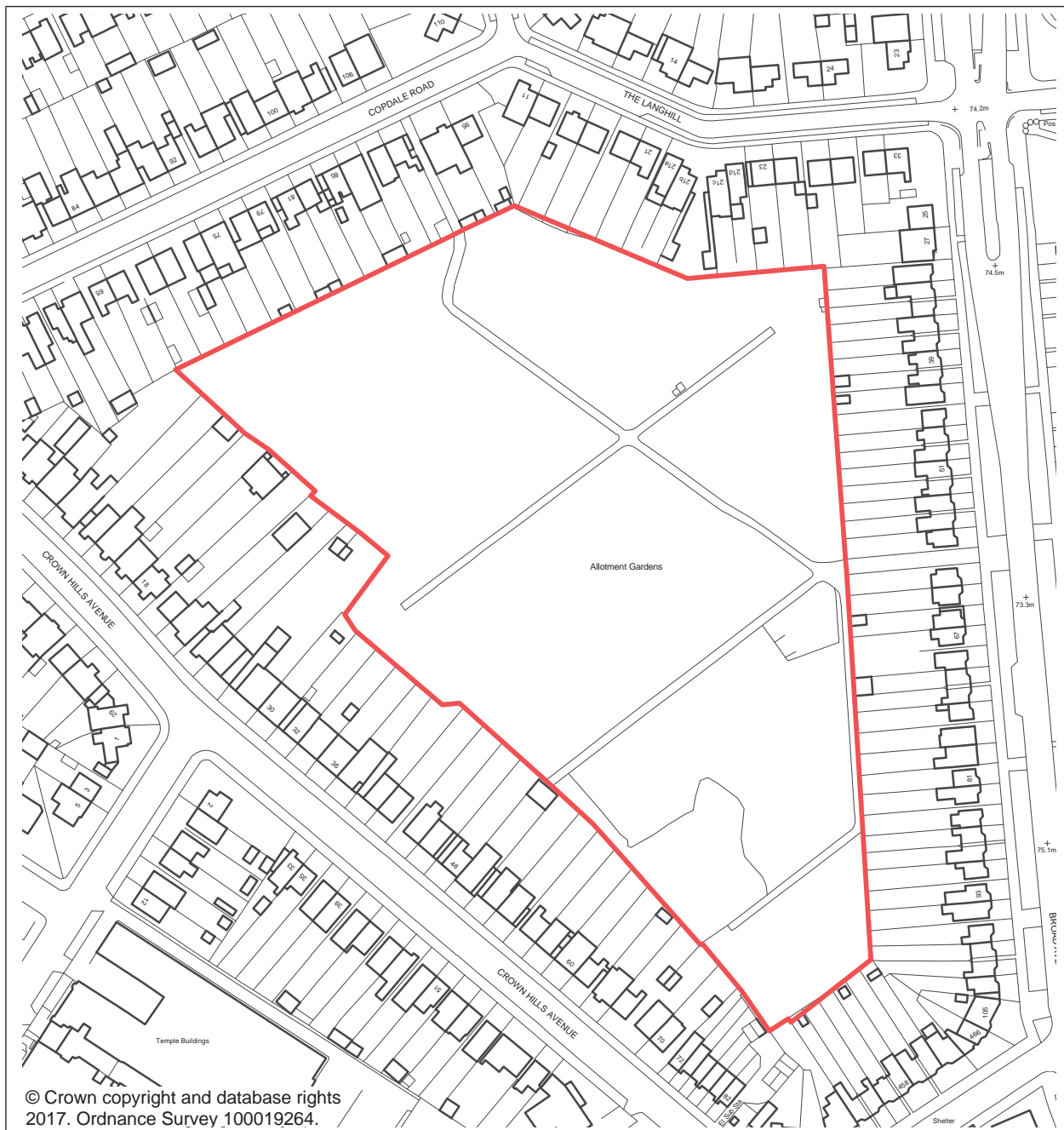
Site name	Kedleston Road Allotments
Site reference	SE30
Site area (ha)	0.96
Ward	Spinney Hills
Ownership	Leicester City Council
2006 Local Plan allocation/designation	GE09 - Green Space
Flood risk	Flood Zone 3b (85%), Flood Zone 3 (15%)
Biodiversity designation	None
Heritage designation	None



Site name	Dorothy Road/Linden Street/Constance Road
Site reference	SE31
Site area (ha)	1.07
Ward	Spinney Hills
Ownership	Private Ownership
2006 Local Plan allocation/designation	E03 - Primarily Employment Area
Flood risk	Small area to south east Flood Zone 3 (5%), Flood Zone 2 (5%)
Biodiversity designation	None
Heritage designation	Locally listed building on site



Site name	Spinney Hill Park
Site reference	SE32
Site area (ha)	13.60
Ward	Spinney Hills
Ownership	Leicester City Council
2006 Local Plan allocation/designation	GE09 - Green Space
Flood risk	Flood Zone 3b (20%)
Biodiversity designation	None
Heritage designation	Conservation Area



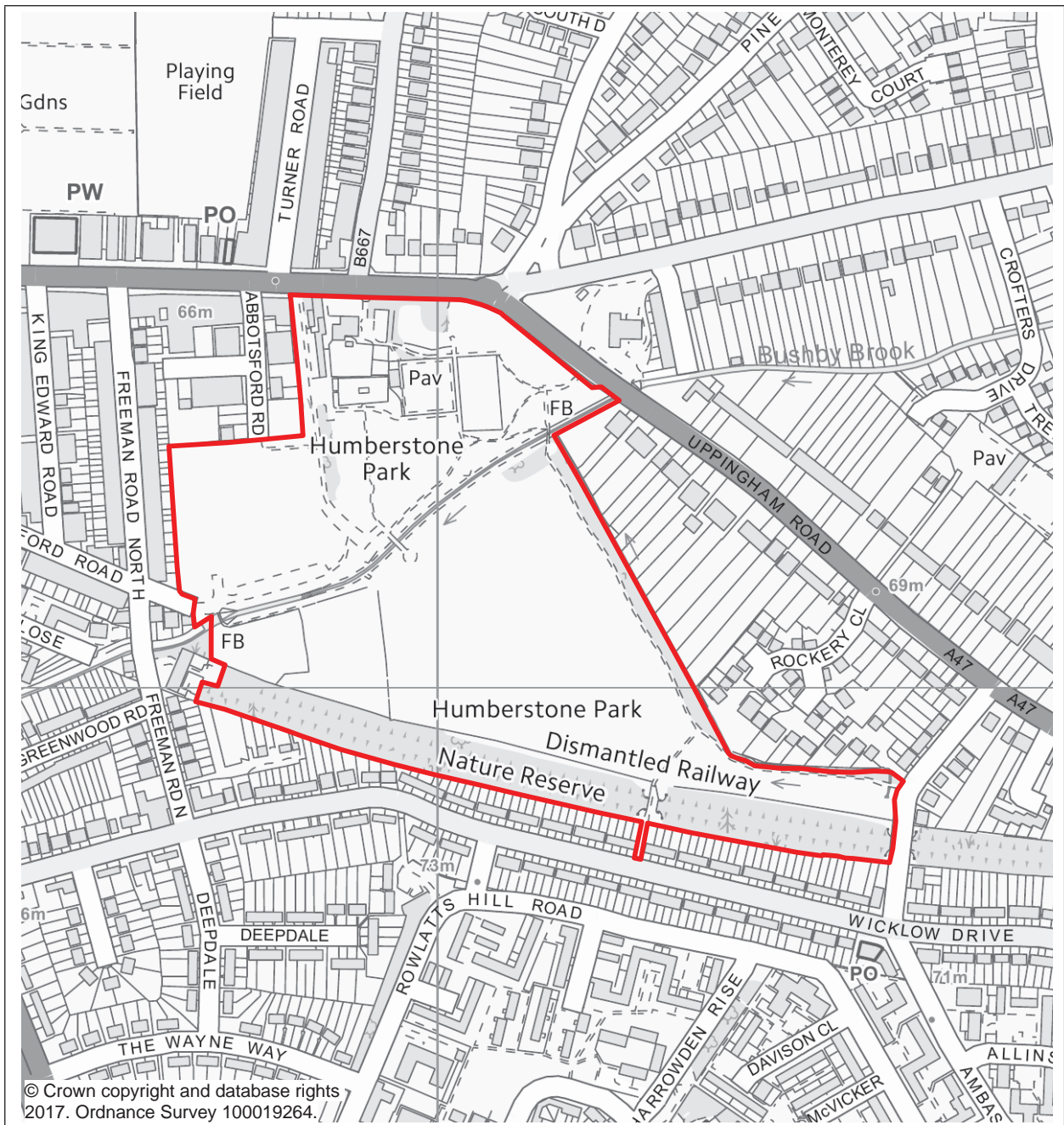
Site name	Broad Avenue Allotments
Site reference	SE33
Site area (ha)	2.99
Ward	North Evington
Ownership	Leicester City Council
2006 Local Plan allocation/designation	GE09 - Green Space
Flood risk	None
Biodiversity designation	None
Heritage designation	None



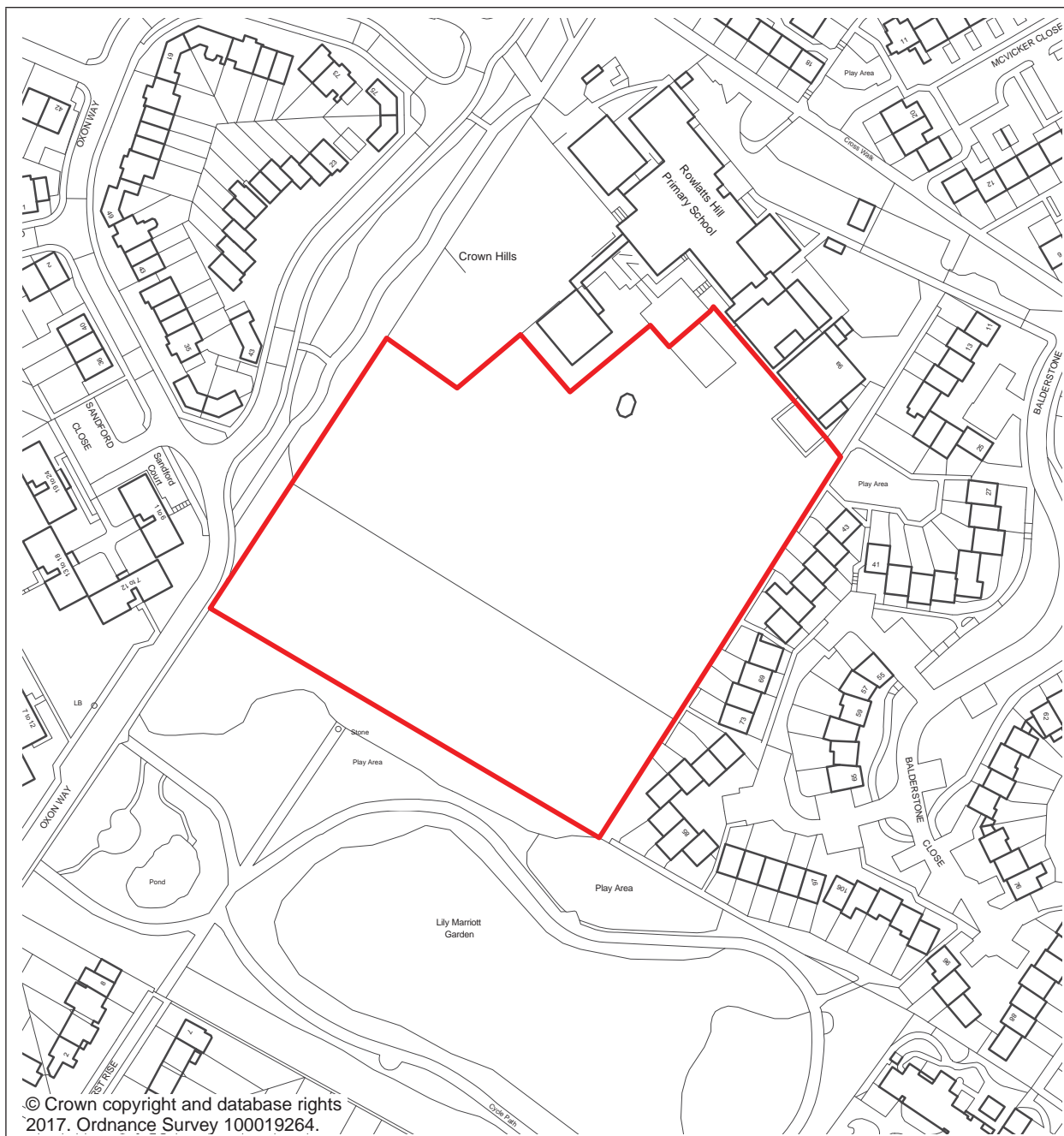
Site name	Lancaster Street
Site reference	SE34
Site area (ha)	0.85
Ward	North Evington
Ownership	Private Ownership
2006 Local Plan allocation/designation	E03 - Primarily Employment Area
Flood risk	None
Biodiversity designation	None
Heritage designation	None



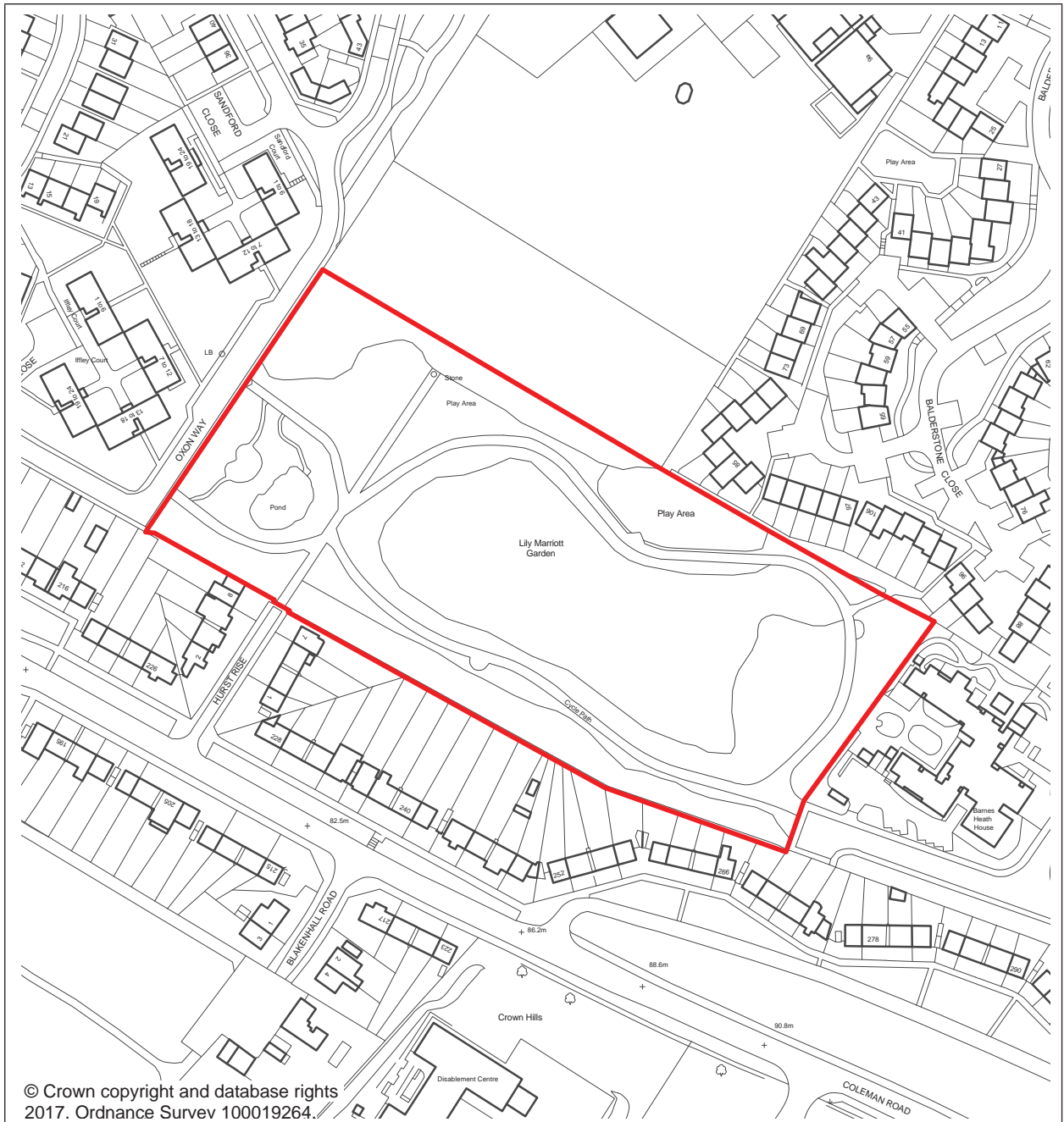
Site name	Prospect Road/Sylvan Avenue
Site reference	SE35
Site area (ha)	0.51
Ward	North Evington
Ownership	Private Ownership
2006 Local Plan allocation/designation	E03 - Primarily Employment Area
Flood risk	None
Biodiversity designation	None
Heritage designation	None



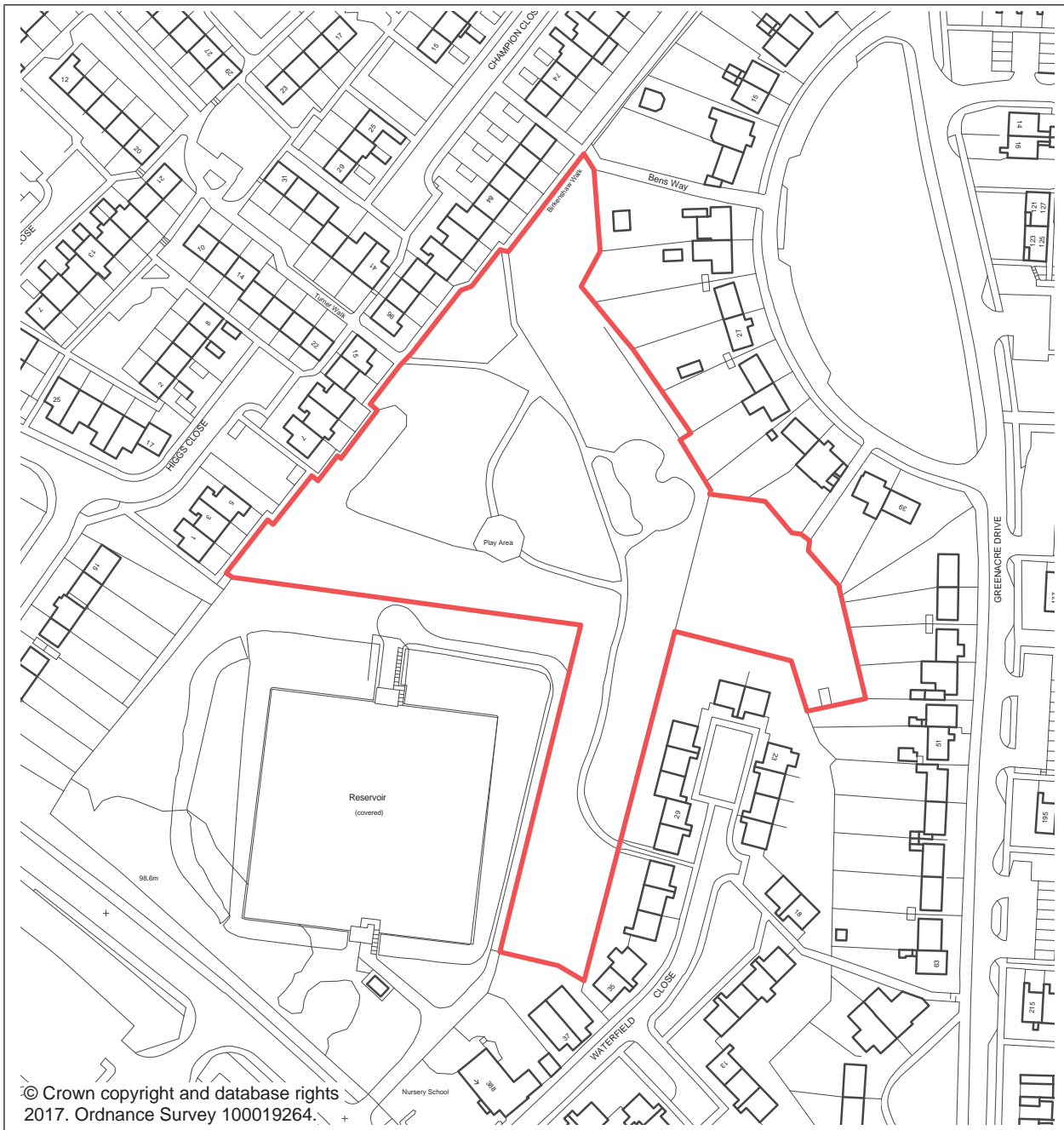
Site name	Humberstone Park
Site reference	SE36
Site area (ha)	12.40
Ward	Evington
Ownership	Leicester City Council
2006 Local Plan allocation/designation	GE09 - Green Space
Flood risk	Path of watercourse Flood Zone 3b (5%), Flood Zone 2 (40%)
Biodiversity designation	Southern edge of site Local Nature Reserve and TPO group (10%)
Heritage designation	Locally listed park and garden. Locally listed buildings on site



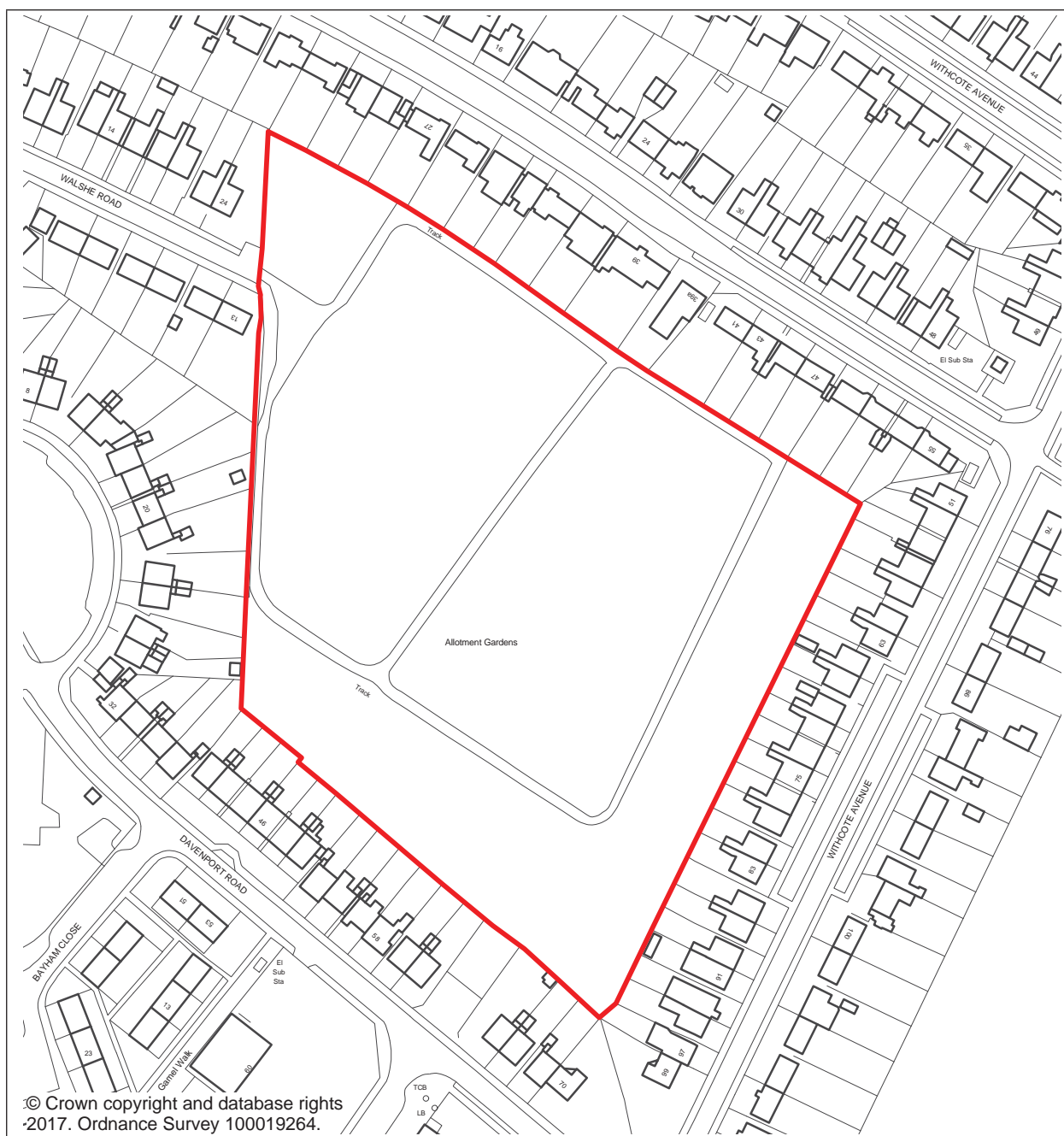
Site name	Rowlatts Hill School Playing Fields
Site reference	SE37
Site area (ha)	1.39
Ward	Evington
Ownership	Leicester City Council
2006 Local Plan allocation/designation	GE09 - Green Space
Flood risk	None
Biodiversity designation	None
Heritage designation	None



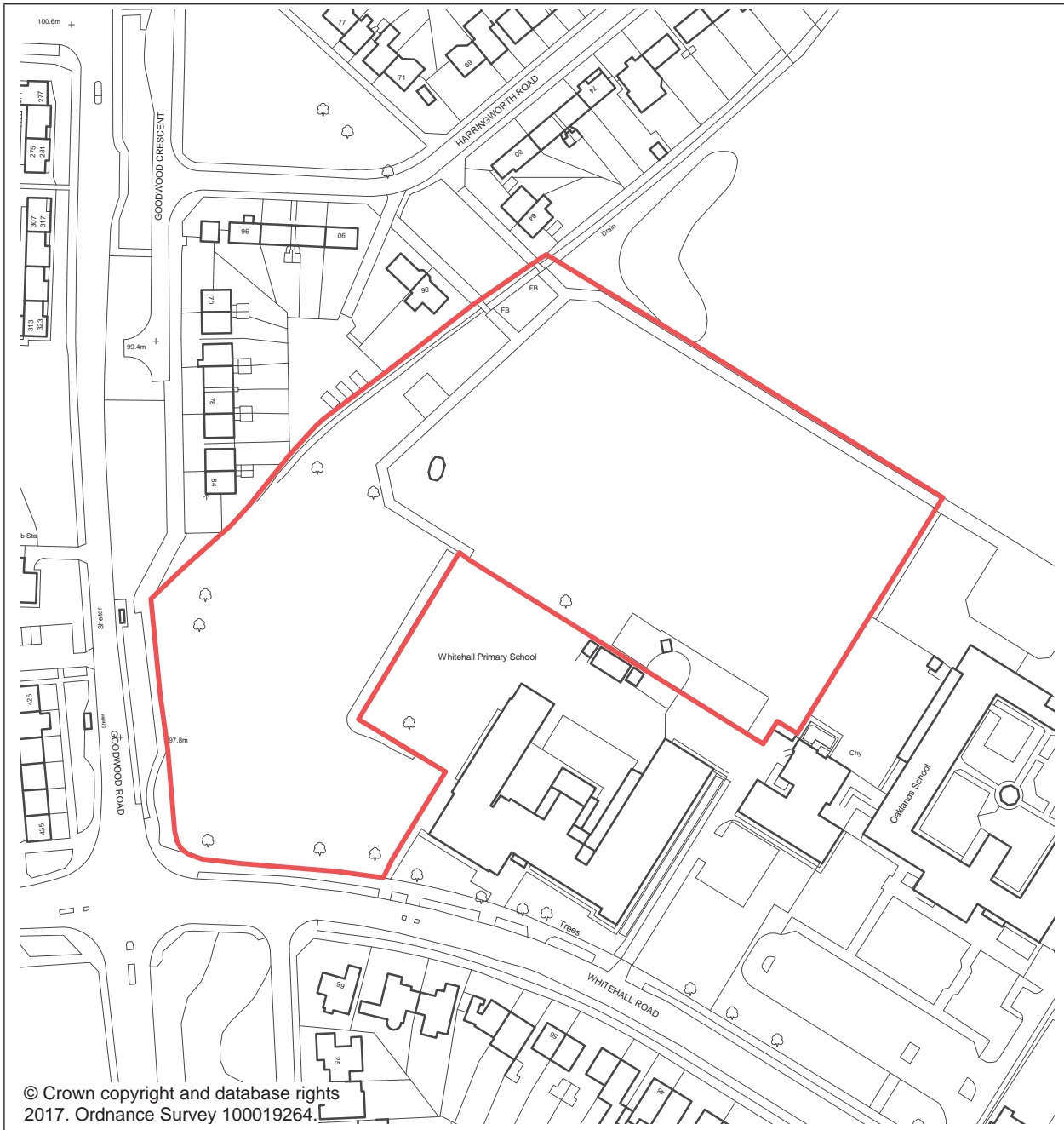
Site name	Lily Marriot Gardens
Site reference	SE38
Site area (ha)	2.07
Ward	Evington
Ownership	Leicester City Council
2006 Local Plan allocation/designation	GE09 - Green Space
Flood risk	None
Biodiversity designation	None
Heritage designation	None



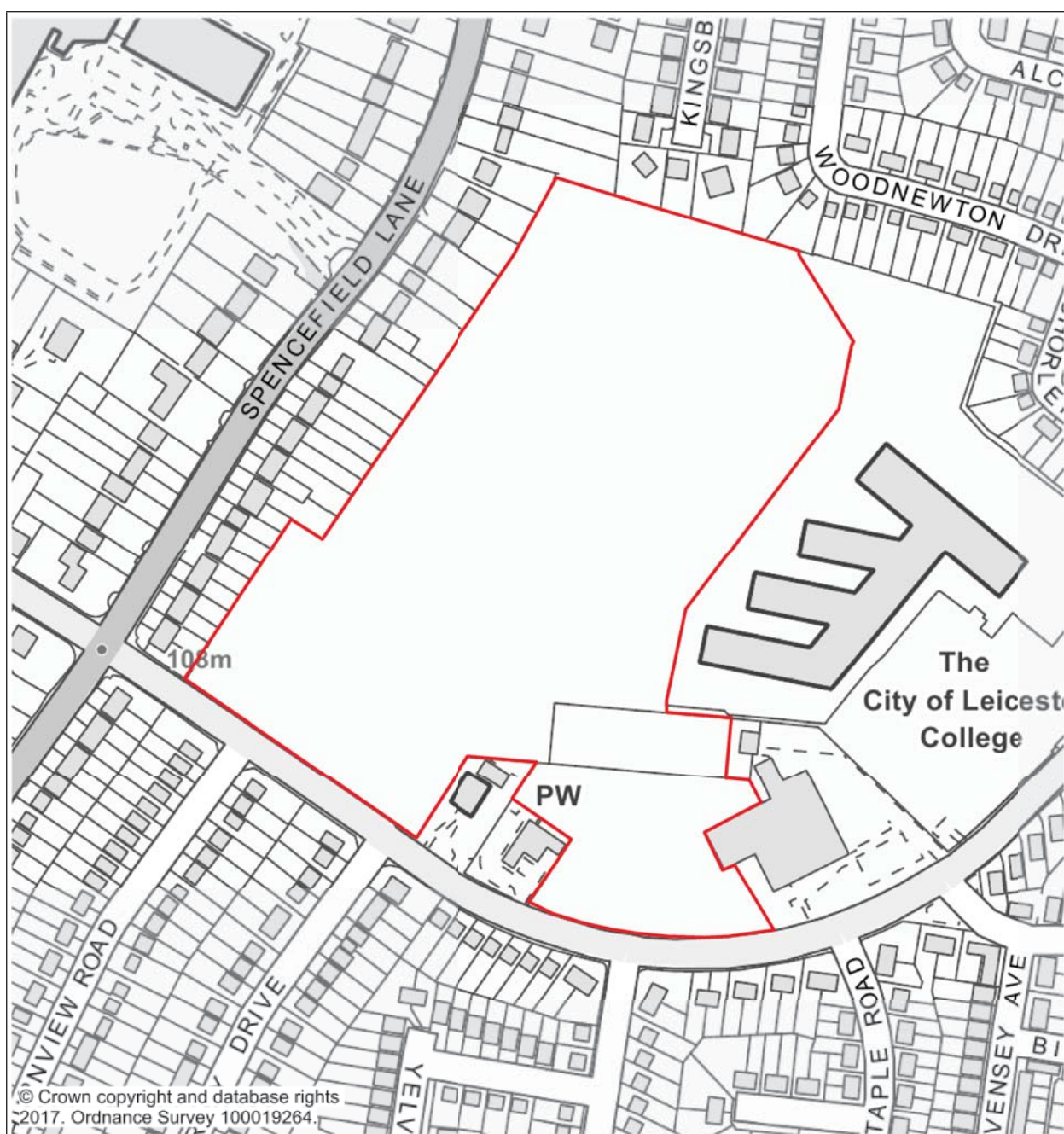
Site name	Goodwood Amenity Area
Site reference	SE39
Site area (ha)	1.24
Ward	Evington
Ownership	Leicester City Council
2006 Local Plan allocation/designation	GE09 - Green Space
Flood risk	None
Biodiversity designation	None
Heritage designation	None



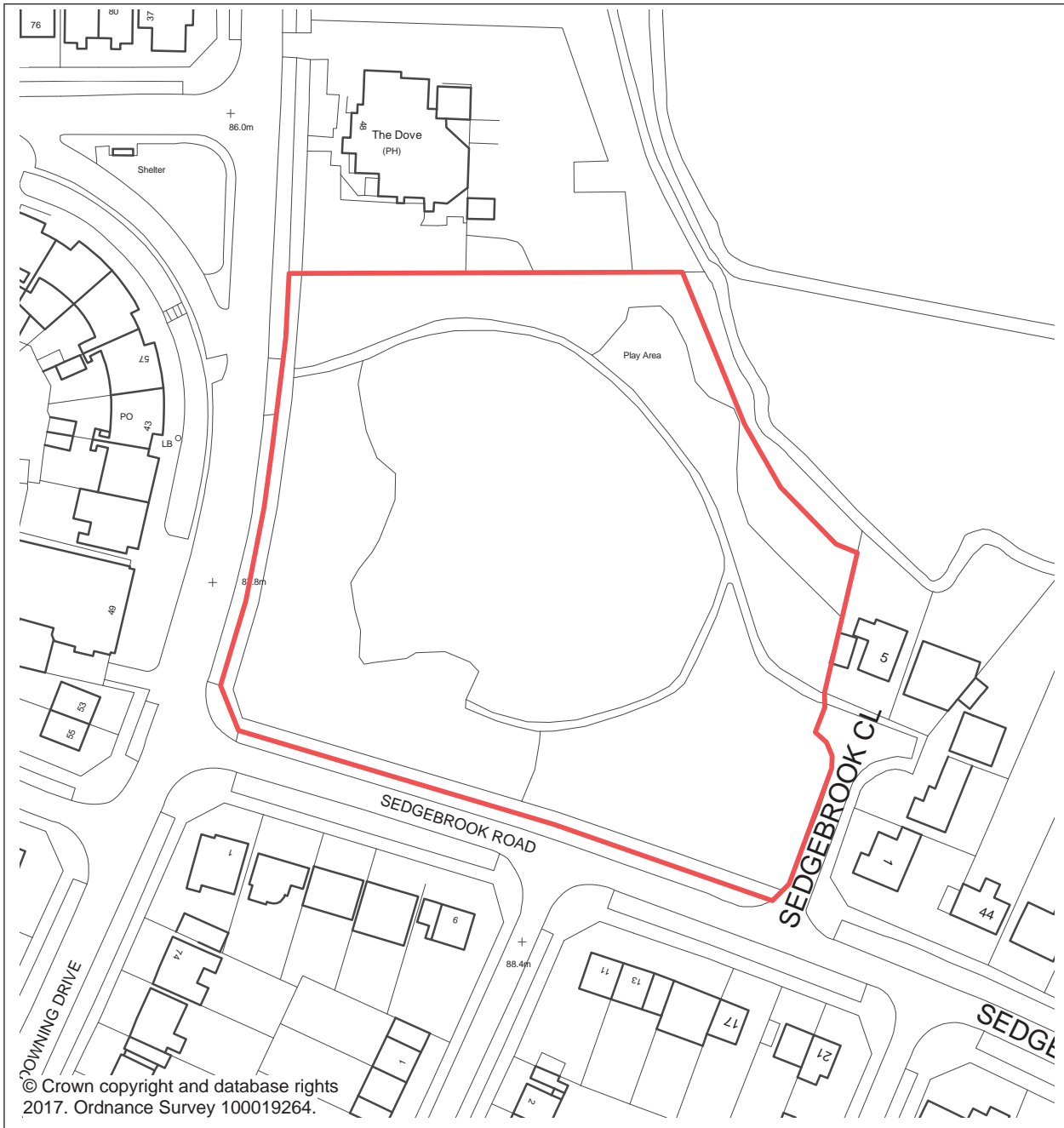
Site name	Walshe Road Allotments
Site reference	SE40
Site area (ha)	2.28
Ward	Evington
Ownership	Leicester City Council
2006 Local Plan allocation/designation	GE09 - Green Space
Flood risk	None
Biodiversity designation	None
Heritage designation	None



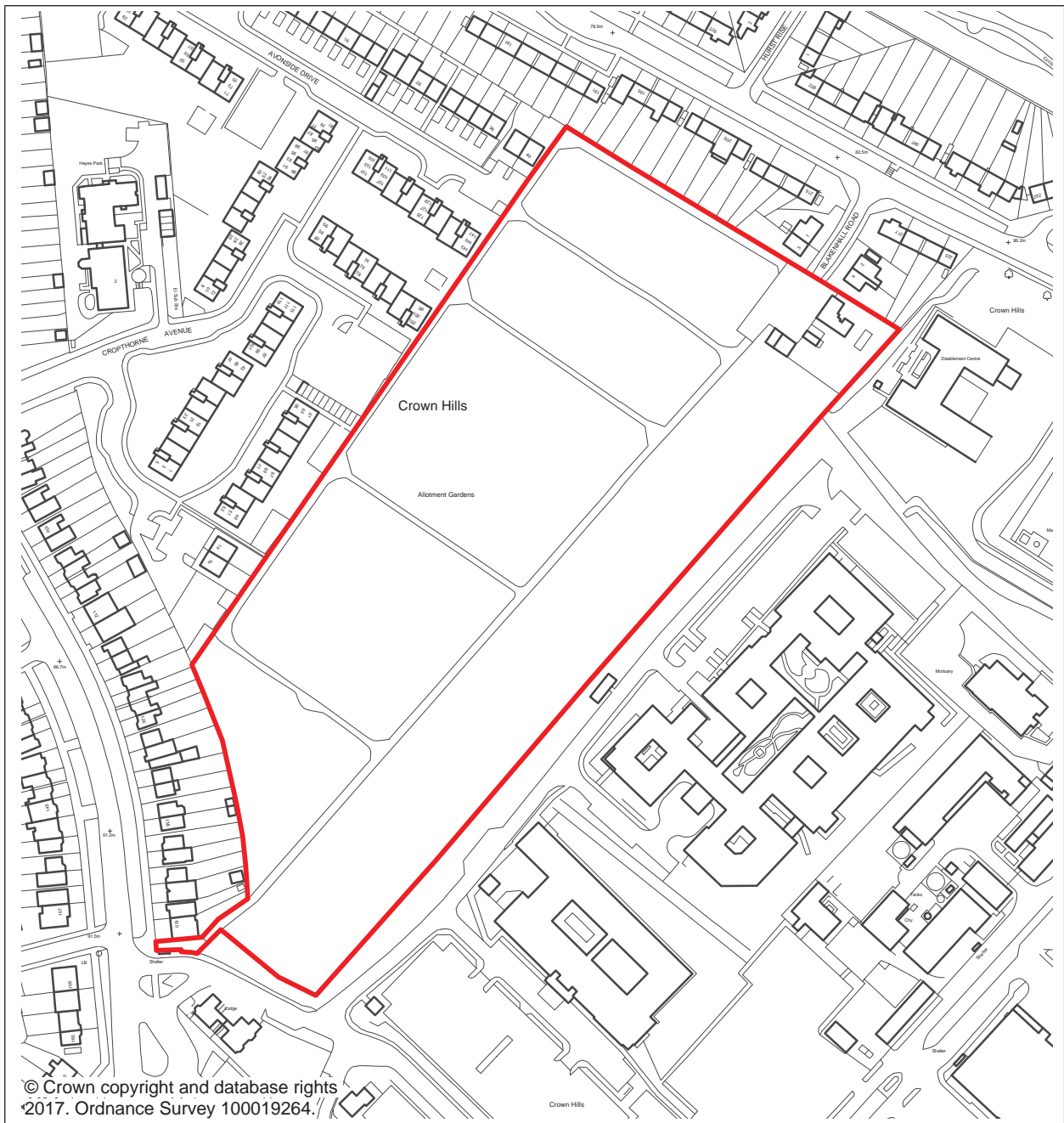
Site name	Oaklands School Playing Fields
Site reference	SE41
Site area (ha)	1.81
Ward	Evington
Ownership	Leicester City Council
2006 Local Plan allocation/designation	GE09 - Green Space
Flood risk	None
Biodiversity designation	None
Heritage designation	Locally listed buildings on site



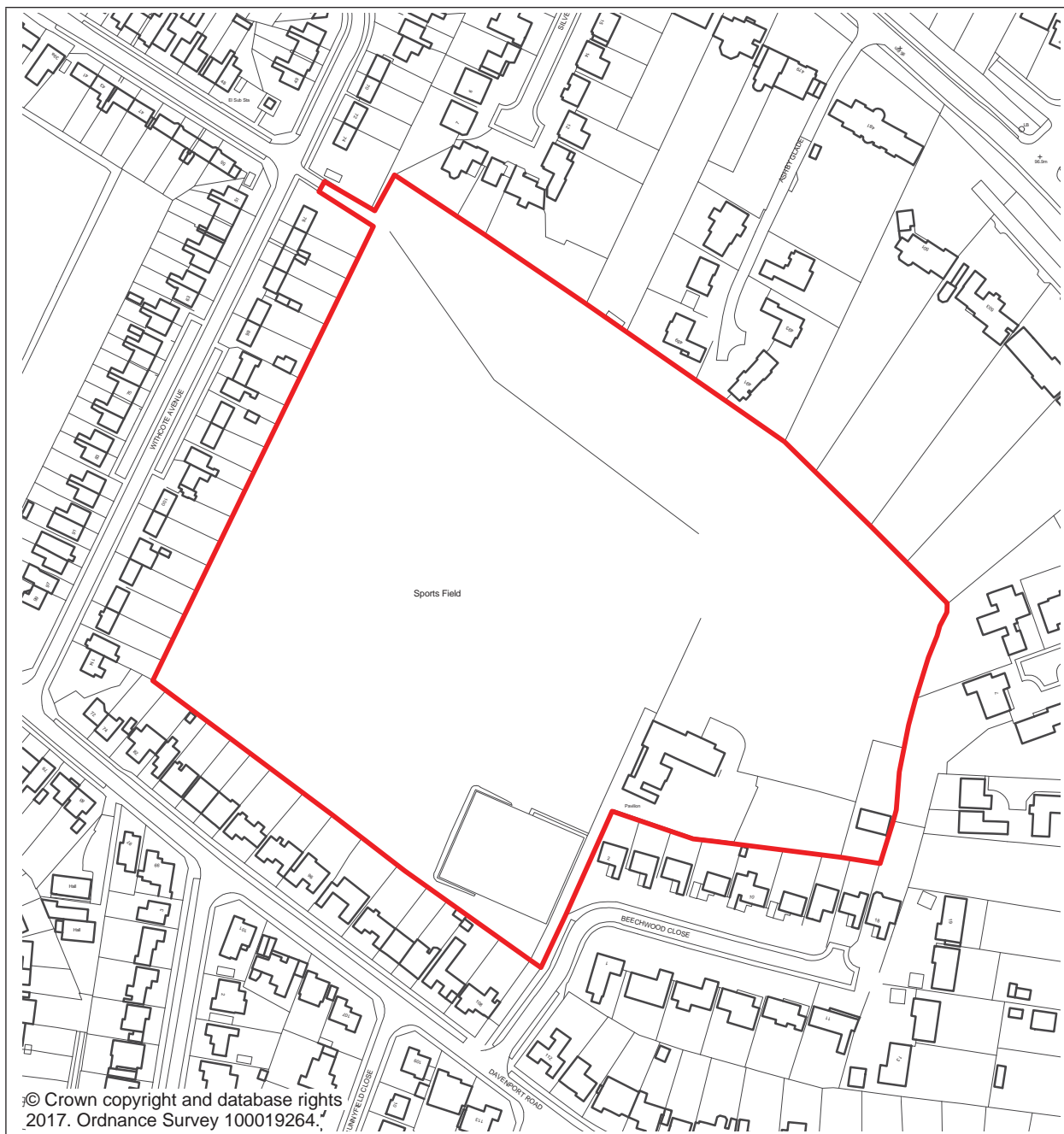
Site name	The City of Leicester College Playing Fields
Site reference	SE42
Site area (ha)	7.81
Ward	Evington
Ownership	Leicester City Council
2006 Local Plan allocation/designation	GE09 - Green Space
Flood risk	None
Biodiversity designation	None
Heritage designation	None



Site name	Sedgebrook Road Open Space
Site reference	SE43
Site area (ha)	1.08
Ward	Evington
Ownership	Leicester City Council
2006 Local Plan allocation/designation	GE09 - Green Space
Flood risk	None
Biodiversity designation	None
Heritage designation	None

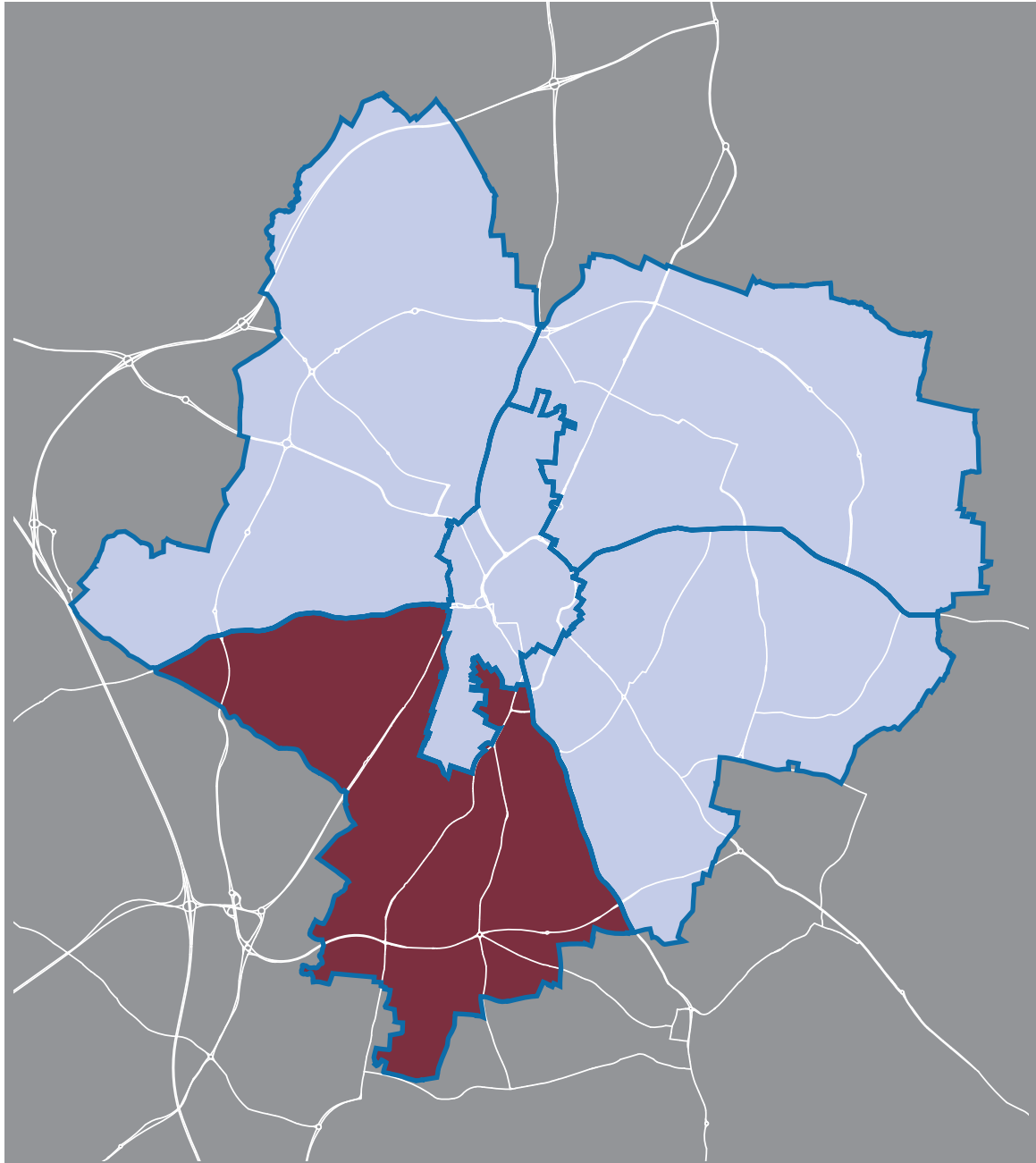


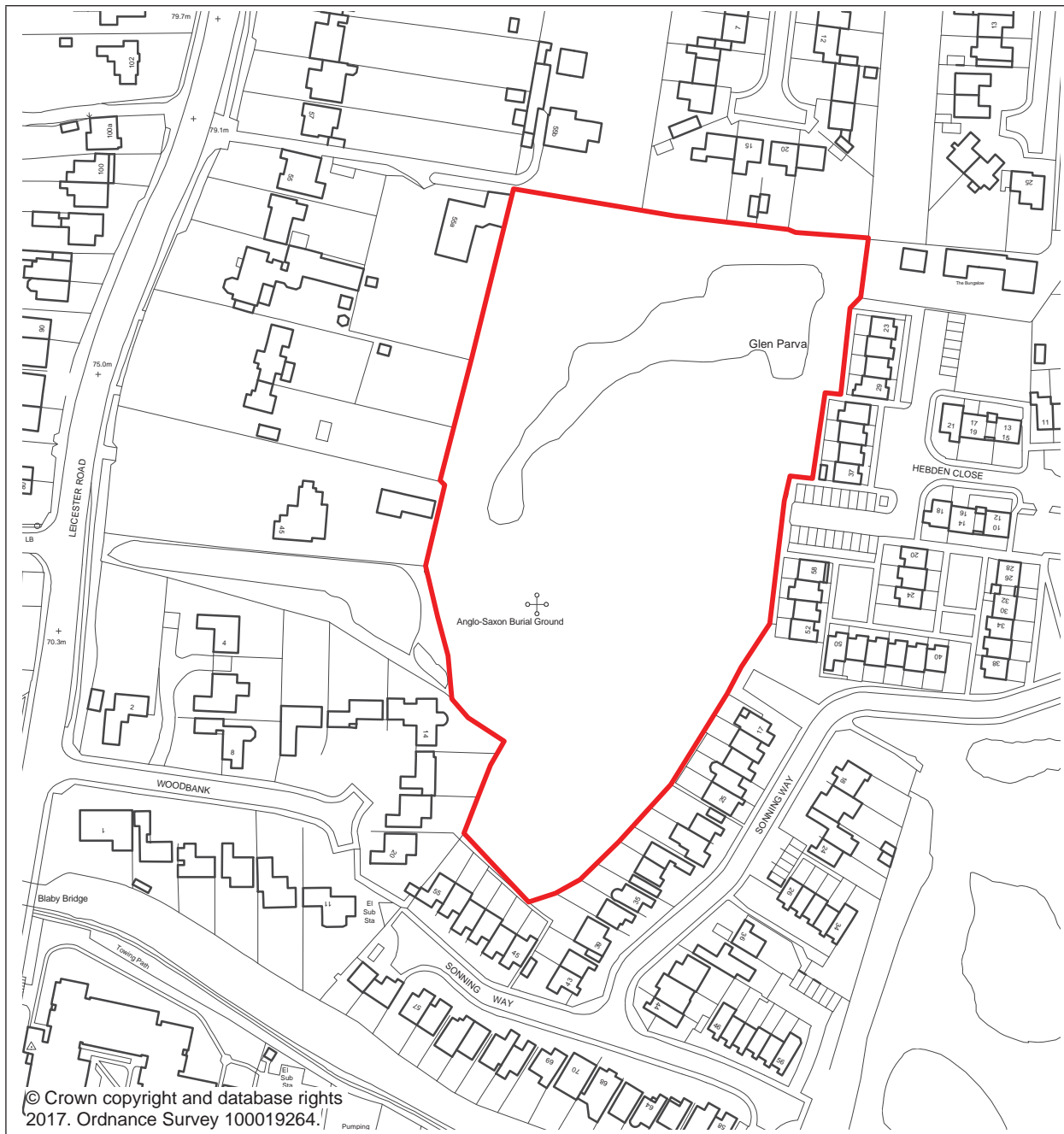
Site name	Coleman Road Allotments/ Blackenhall Allotments
Site reference	SE45
Site area (ha)	4.14
Ward	Evington
Ownership	Leicester City Council
2006 Local Plan allocation/designation	GE09 - Green Space
Flood risk	None
Biodiversity designation	None
Heritage designation	None



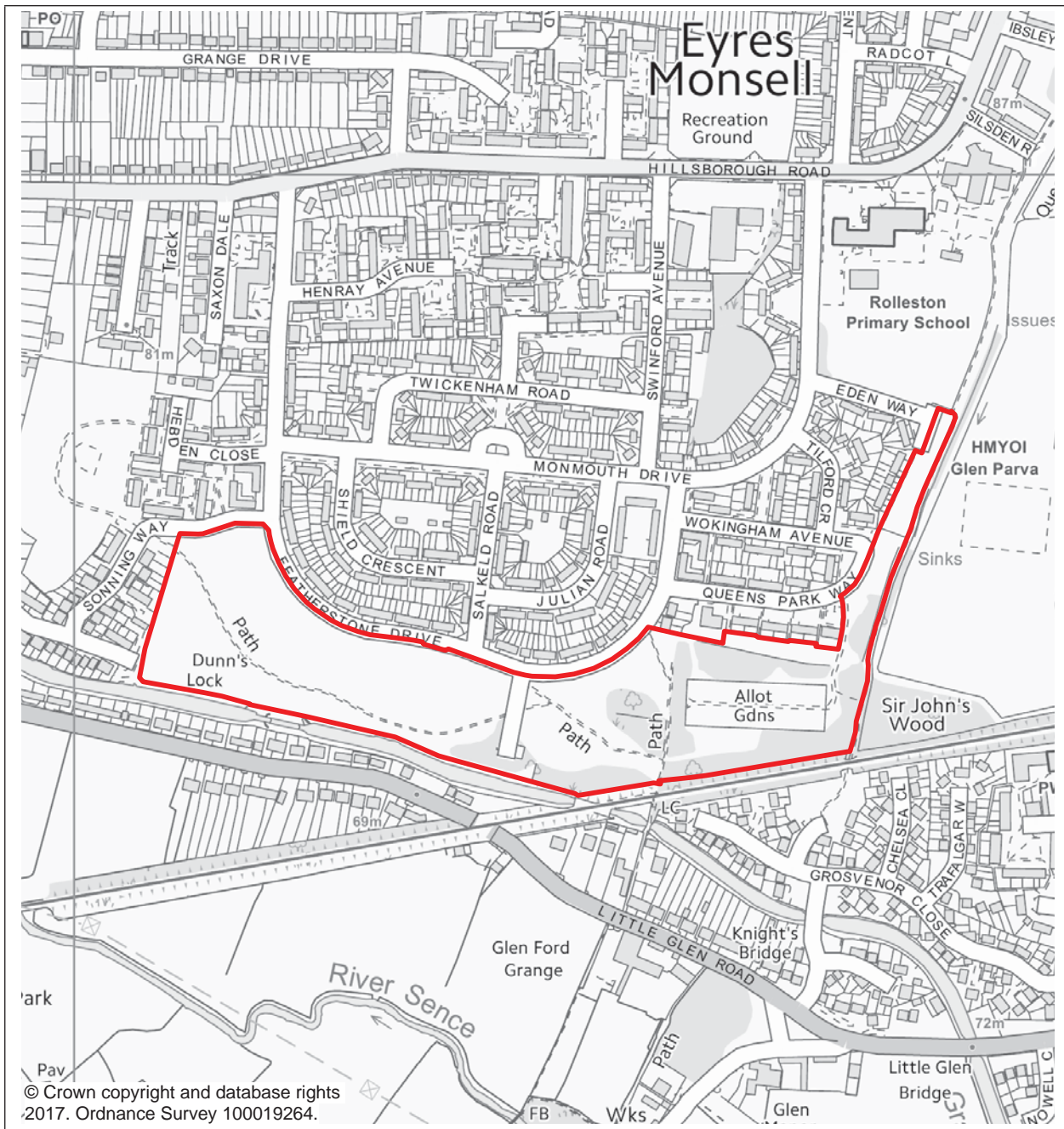
Site name	Davenport Road Playing Fields
Site reference	SE46
Site area (ha)	5.22
Ward	Evington
Ownership	Leicester City Council
2006 Local Plan allocation/designation	Green Space
Flood risk	None
Biodiversity designation	None
Heritage designation	None

Sites in the South West Sector





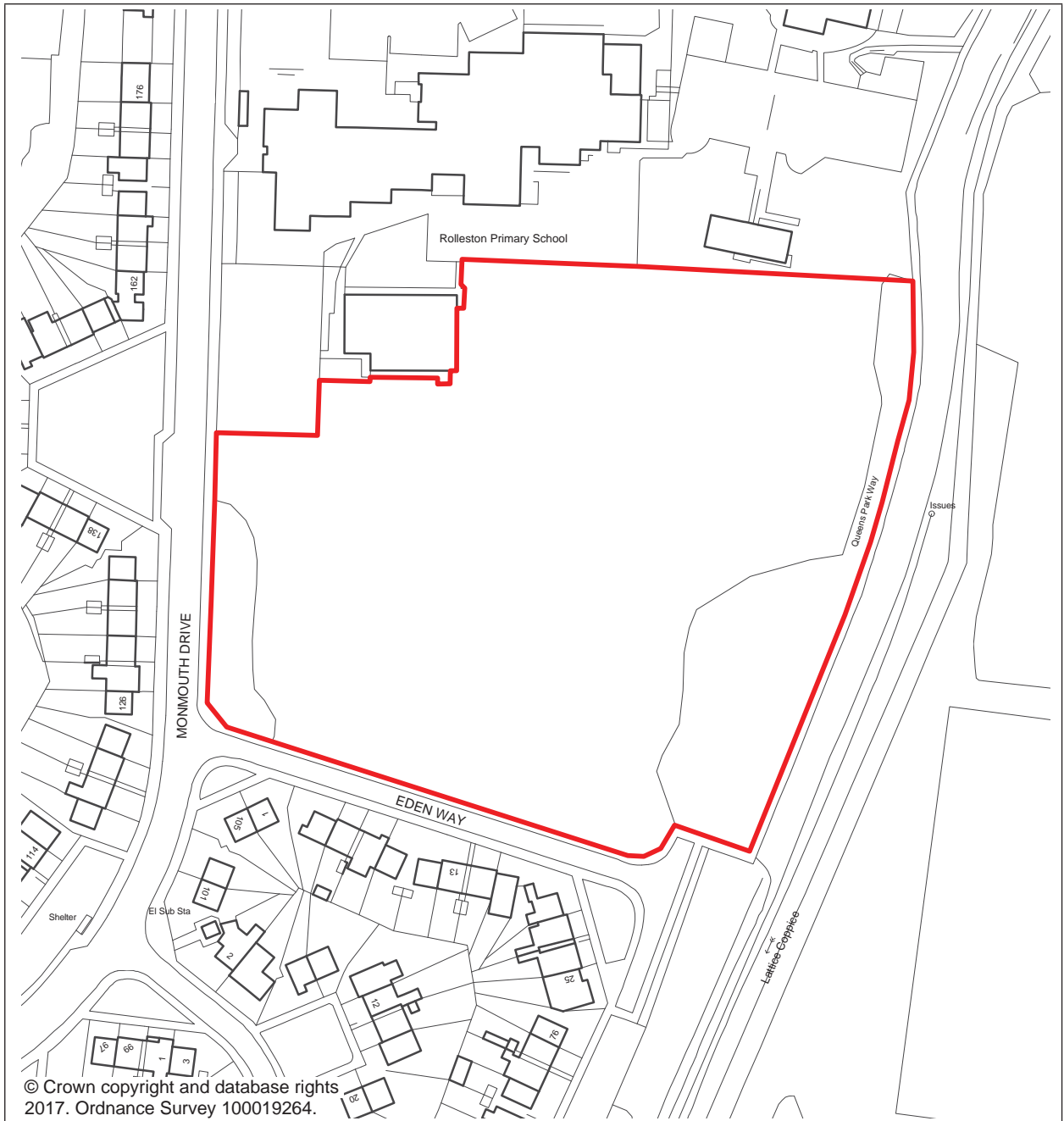
Site name	Sonning Way Open Space
Site reference	SW01
Site area (ha)	1.93
Ward	Eyres Monsell
Ownership	Leicester City Council
2006 Local Plan allocation/designation	GE09 - Green Space
Flood risk	None
Biodiversity designation	Local Wildlife Site on Western edge Boundary (5%)
Heritage designation	None



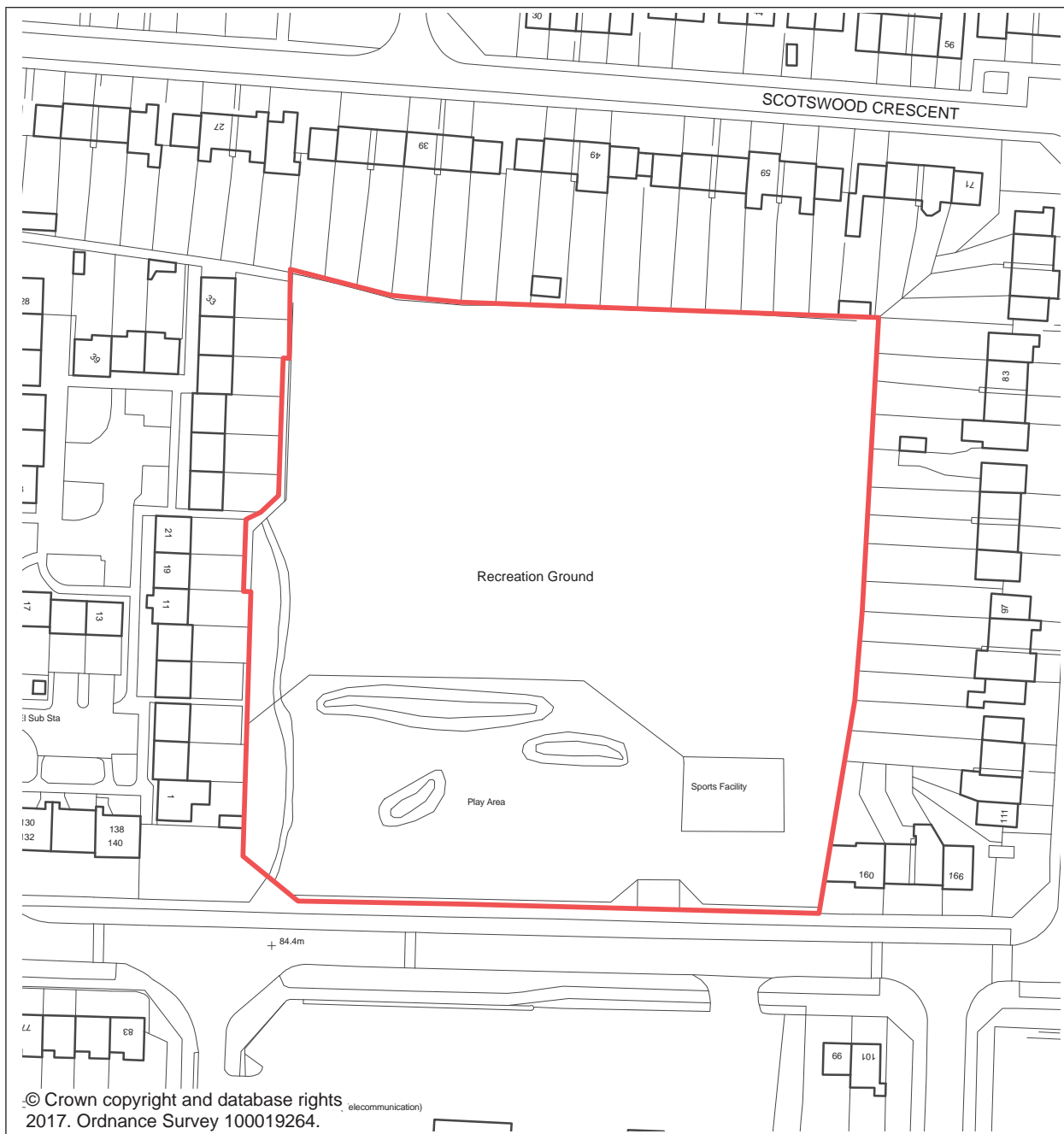
Site name	Featherstone Drive Open Space
Site reference	SW02
Site area (ha)	8.28
Ward	Eyres Monsell
Ownership	Leicester City Council
2006 Local Plan allocation/designation	GE09 - Green Space
Flood risk	None
Biodiversity designation	None
Heritage designation	None



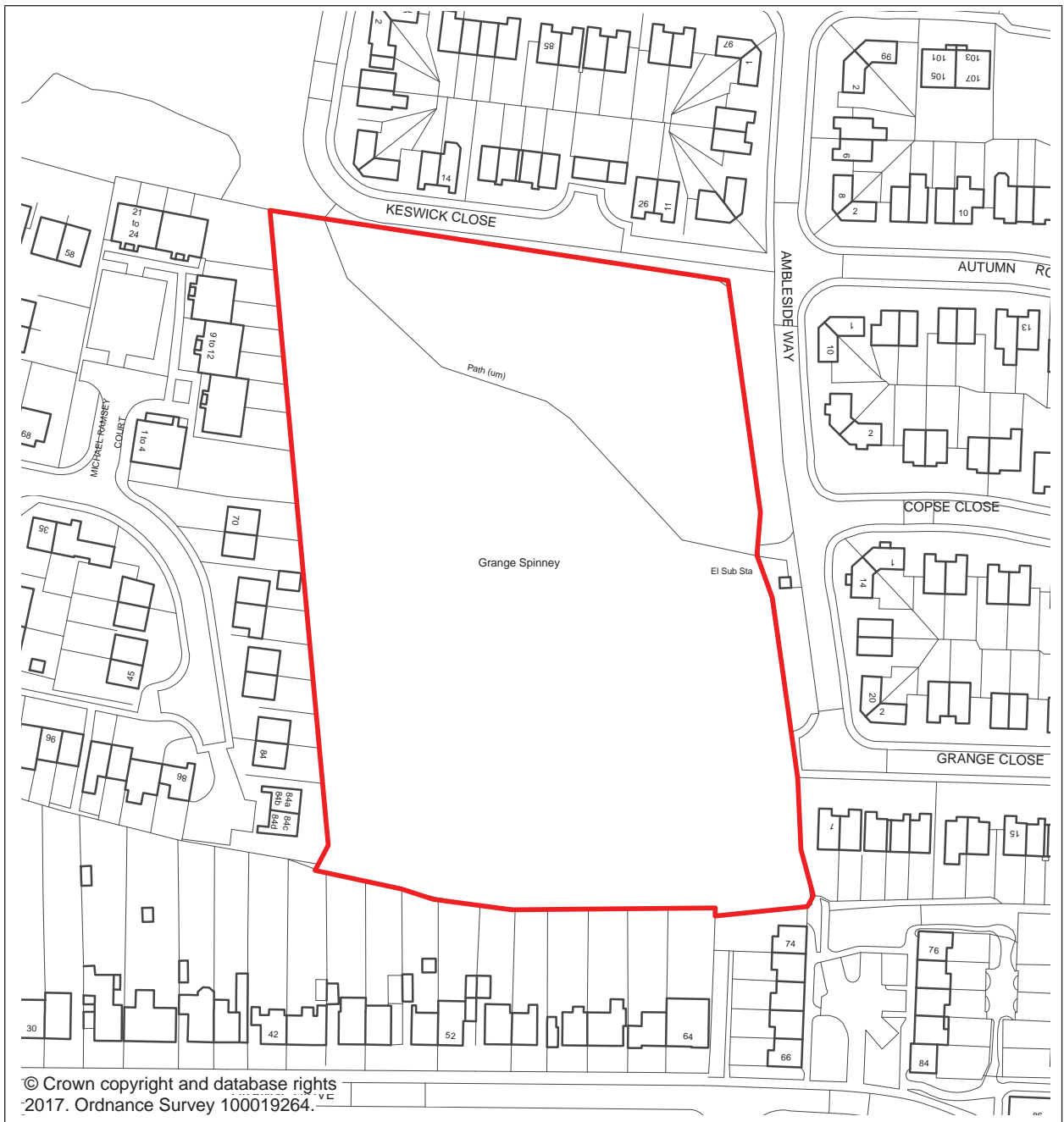
Site name	Her Ladyship's Covert
Site reference	SW03
Site area (ha)	0.73
Ward	Eyres Monsell
Ownership	Leicester City Council
2006 Local Plan allocation/designation	GE09 - Green Space
Flood risk	None
Biodiversity designation	None
Heritage designation	None



Site name	Rolleston Primary School Playing Fields
Site reference	SW04
Site area (ha)	1.70
Ward	Eyres Monsell
Ownership	Leicester City Council
2006 Local Plan allocation/designation	GE09 - Green Space
Flood risk	None
Biodiversity designation	None
Heritage designation	None



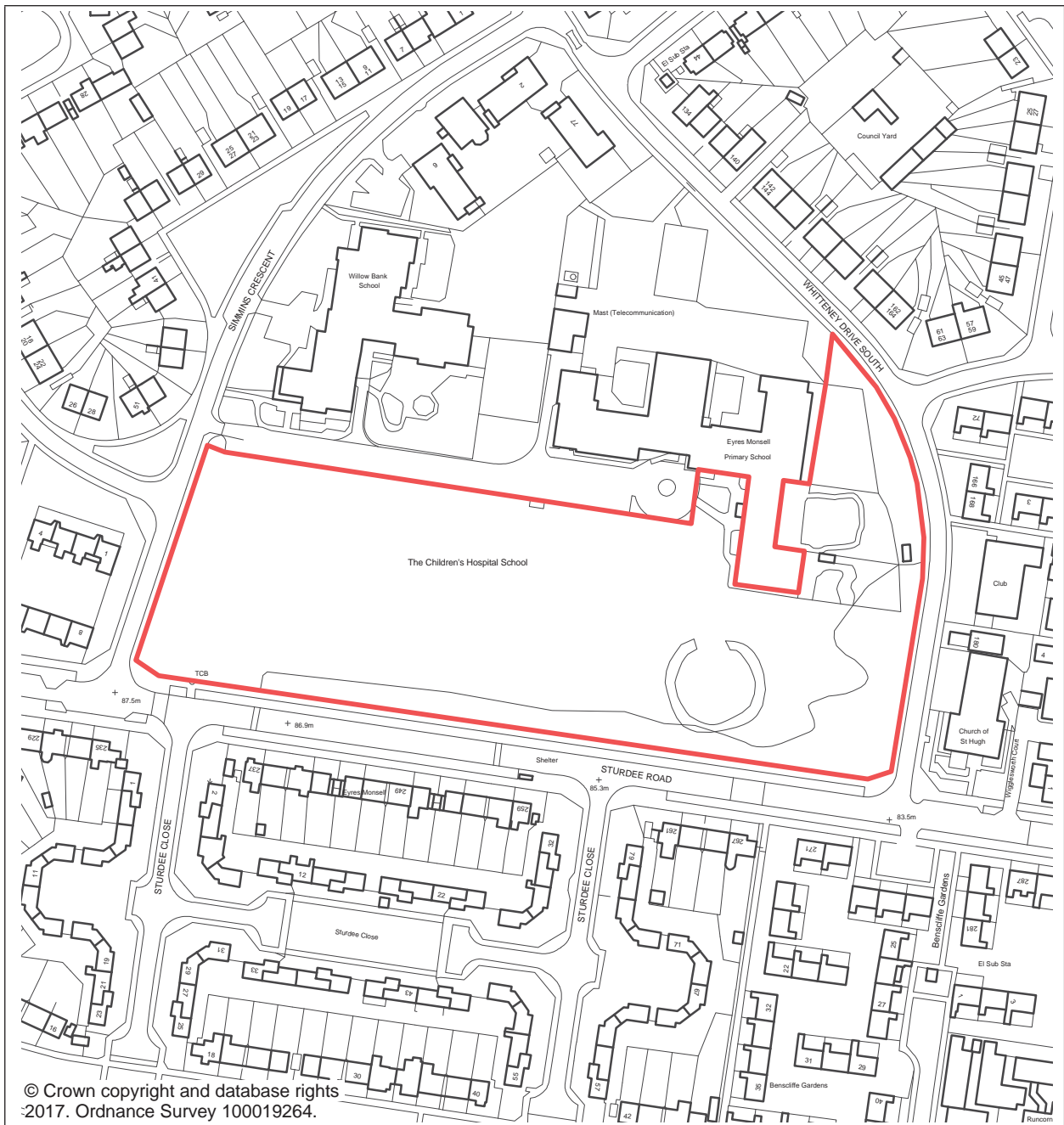
Site name	Hillsborough Road Recreation Ground
Site reference	SW05
Site area (ha)	1.34
Ward	Eyres Monsell
Ownership	Leicester City Council
2006 Local Plan allocation/designation	GE09 - Green Space
Flood risk	None
Biodiversity designation	None
Heritage designation	None



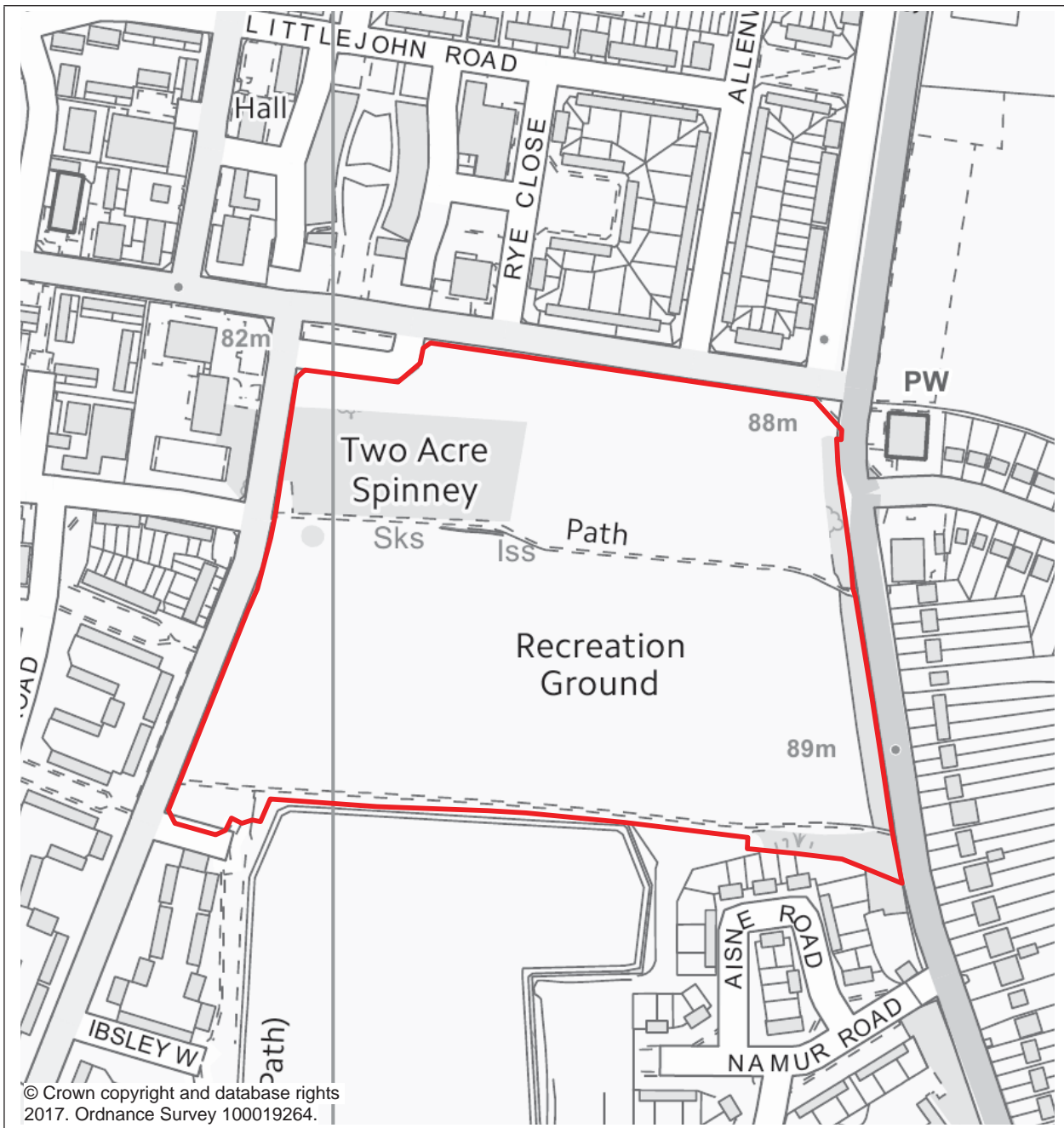
Site name	Grange Spinney
Site reference	SW06
Site area (ha)	1.69
Ward	Eyres Monsell
Ownership	Leicester City Council
2006 Local Plan allocation/designation	GE09 - Green Space
Flood risk	None
Biodiversity designation	None
Heritage designation	None



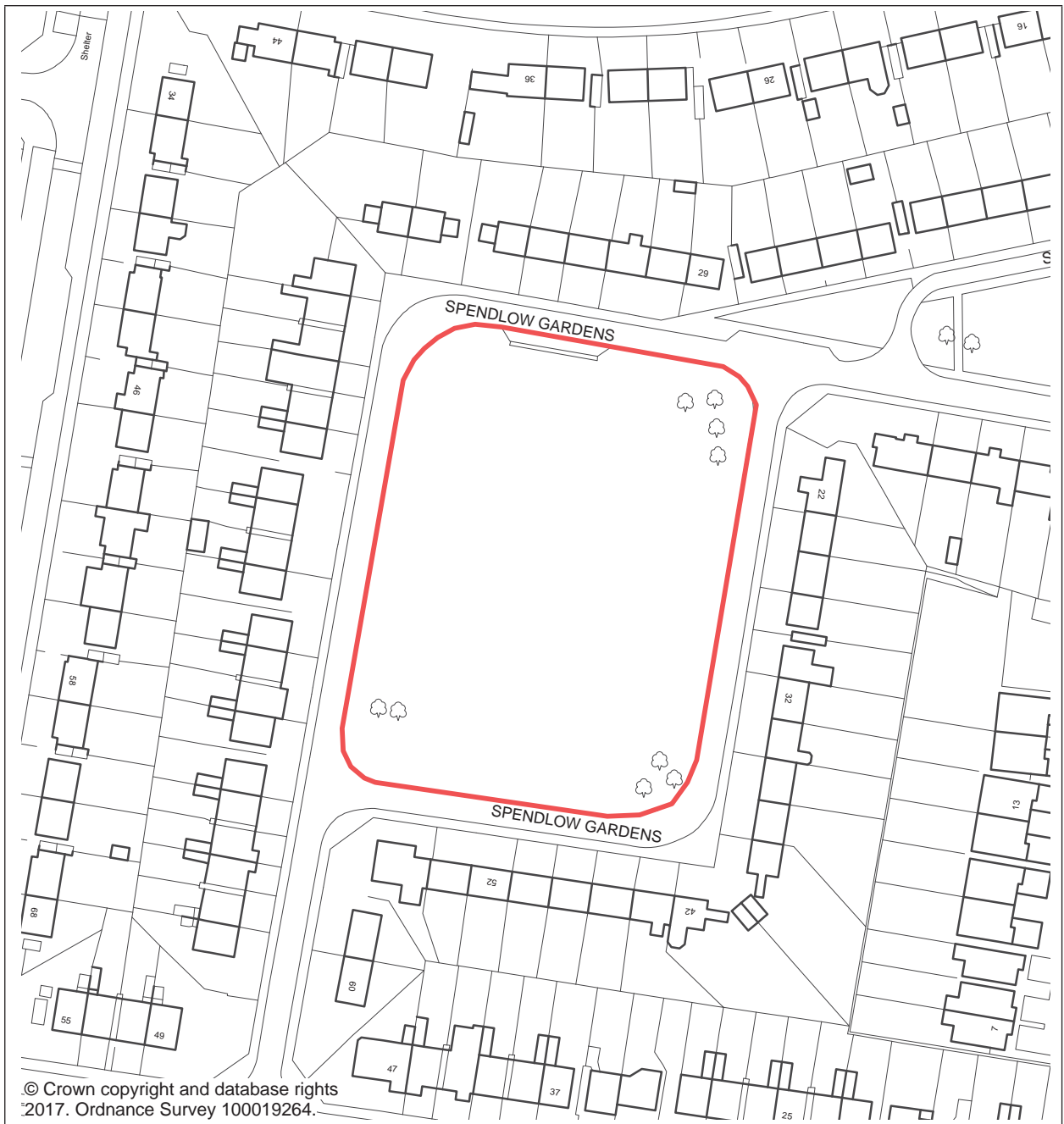
Site name	Grange Spinney Playground
Site reference	SW07
Site area (ha)	0.91
Ward	Eyres Monsell
Ownership	Leicester City Council
2006 Local Plan allocation/designation	GE09 - Green Space
Flood risk	None
Biodiversity designation	None
Heritage designation	None



Site name	Eyres Monsell Primary School Playing Fields
Site reference	SW08
Site area (ha)	1.82
Ward	Eyres Monsell
Ownership	Leicester City Council
2006 Local Plan allocation/designation	GE09 - Green Space
Flood risk	None
Biodiversity designation	None
Heritage designation	None



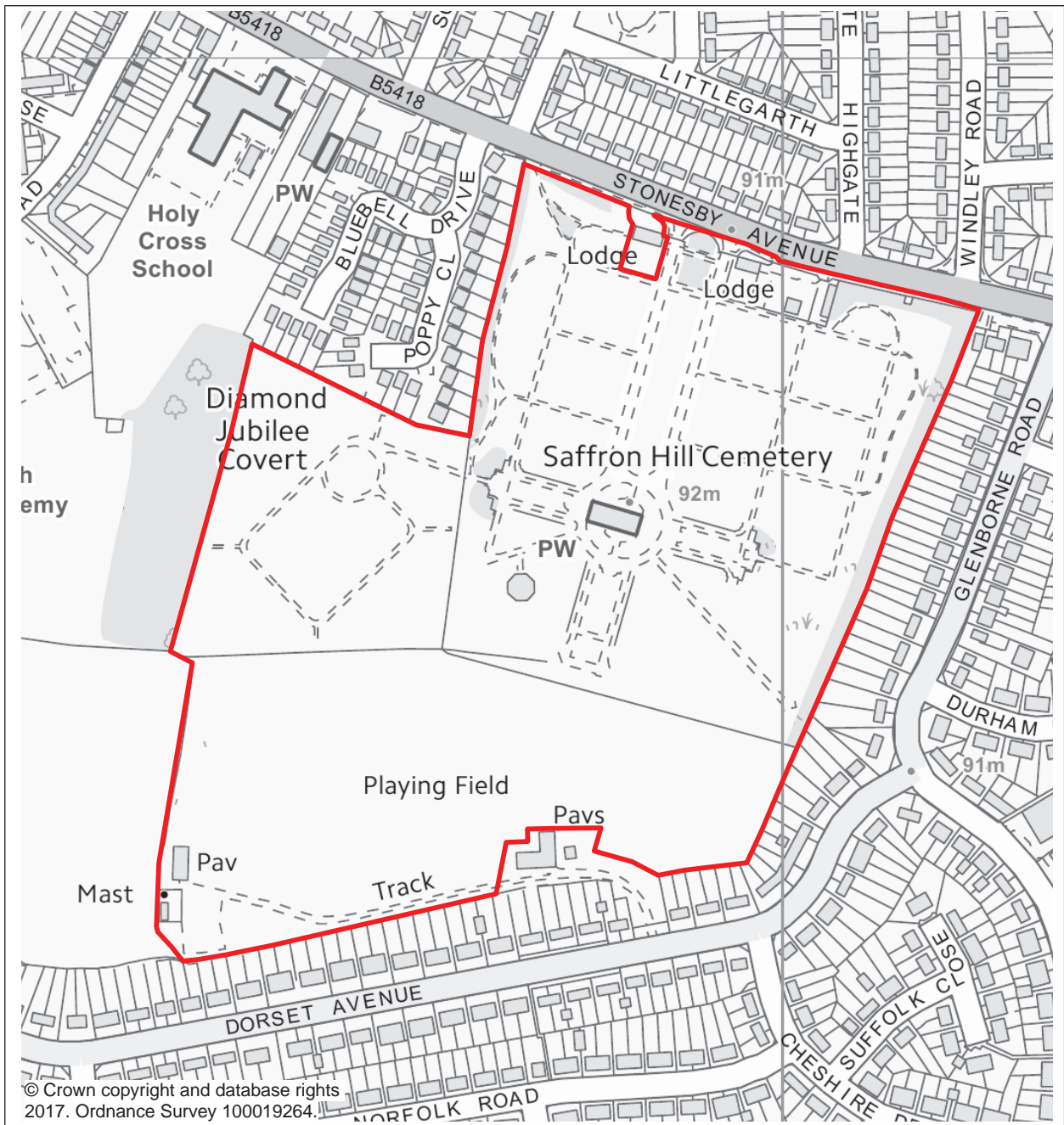
Site name	Two Acre Spinney, Sturdy Well Recreation Park
Site reference	SW09
Site area (ha)	8.16
Ward	Eyres Monsell
Ownership	Leicester City Council
2006 Local Plan allocation/designation	GE09 - Green Space
Flood risk	None
Biodiversity designation	Local Wildlife Site on south and east edge Boundary (5%)
Heritage designation	None



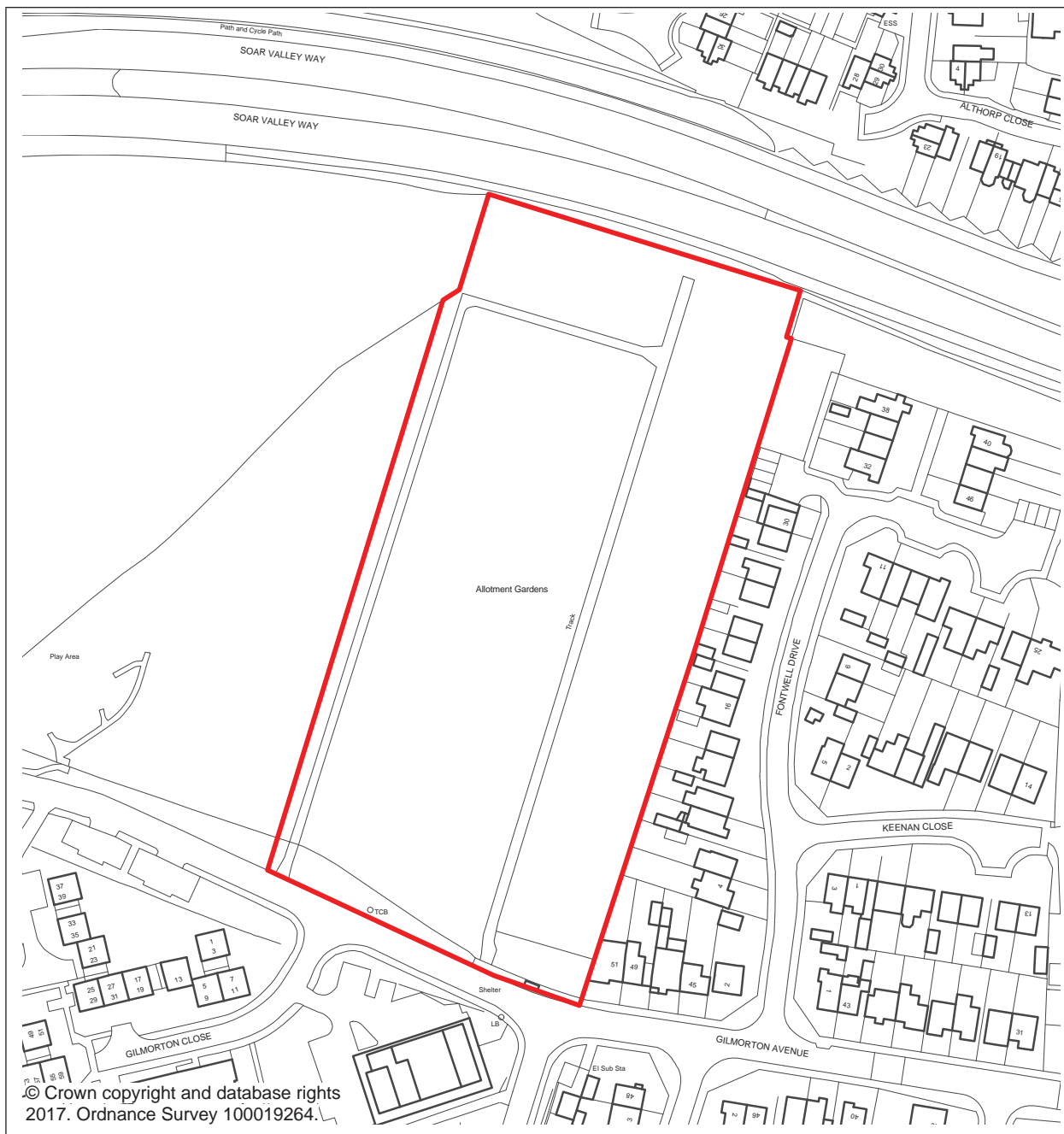
Site name	Spendlow Gardens
Site reference	SW10
Site area (ha)	0.61
Ward	Eyres Monsell
Ownership	Leicester City Council
2006 Local Plan allocation/designation	GE09 - Green Space
Flood risk	None
Biodiversity designation	None
Heritage designation	None



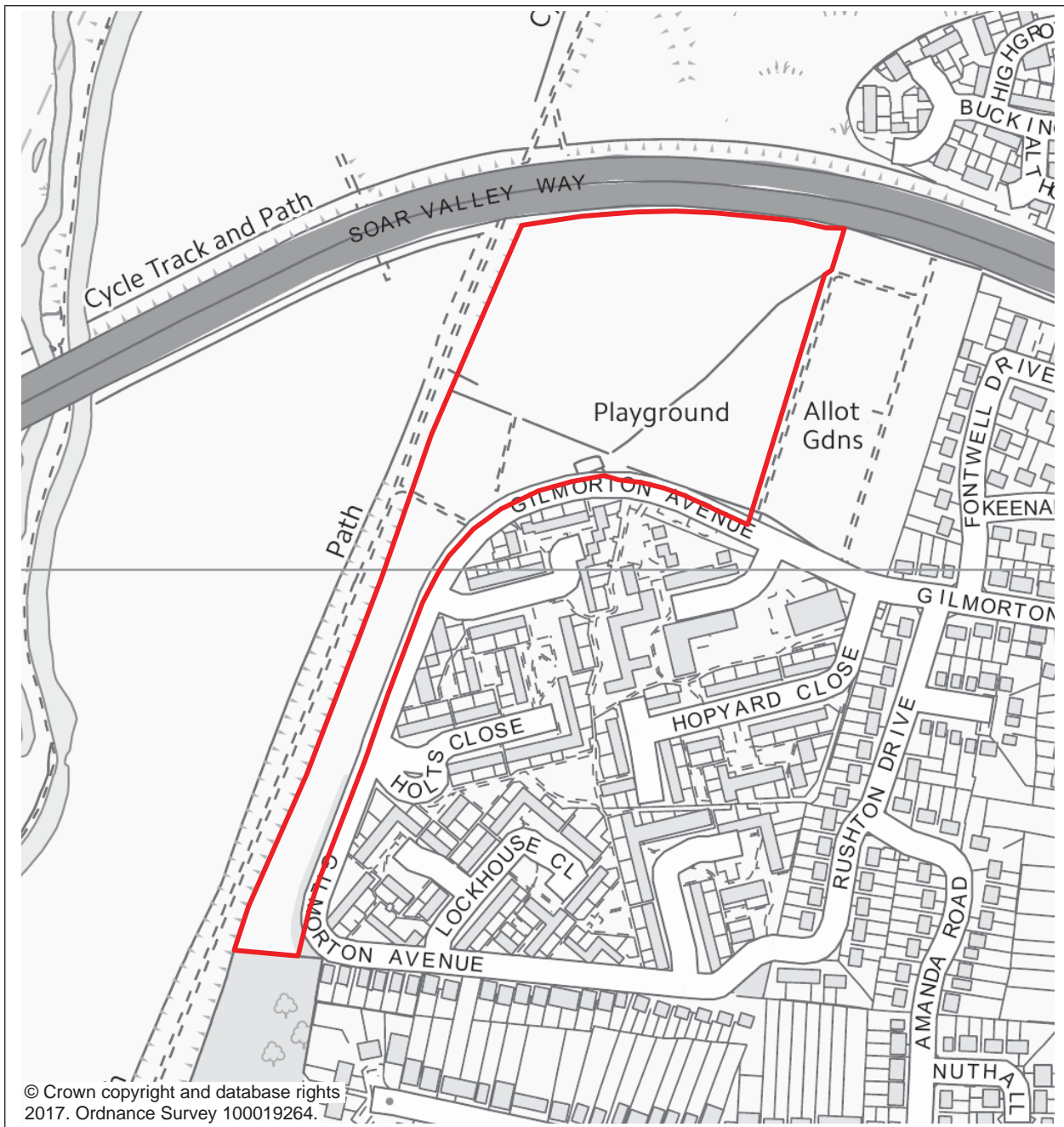
Site name	Goldhill Spinney Recreation Ground
Site reference	SW11
Site area (ha)	1.43
Ward	Eyres Monsell
Ownership	Leicester City Council
2006 Local Plan allocation/designation	GE09 - Green Space
Flood risk	None
Biodiversity designation	None
Heritage designation	Locally listed park and garden



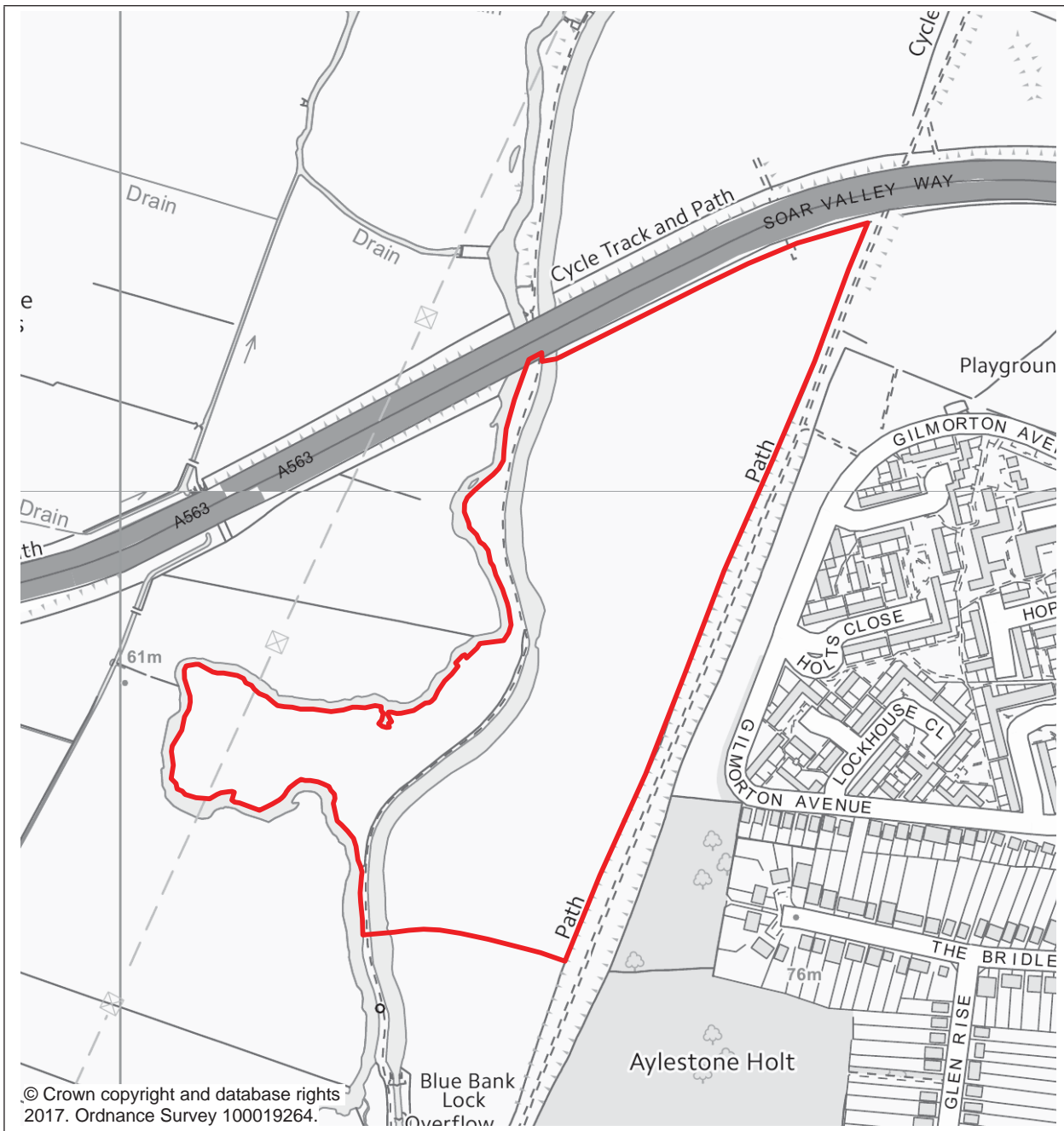
Site name	Saffron Hill Cemetery
Site reference	SW12
Site area (ha)	16.50
Ward	Eyres Monsell
Ownership	Leicester City Council
2006 Local Plan allocation/designation	GE09 - Green Space
Flood risk	None
Biodiversity designation	None
Heritage designation	Grade II* listed Park and Garden. Locally Listed and Grade II listed buildings on site.



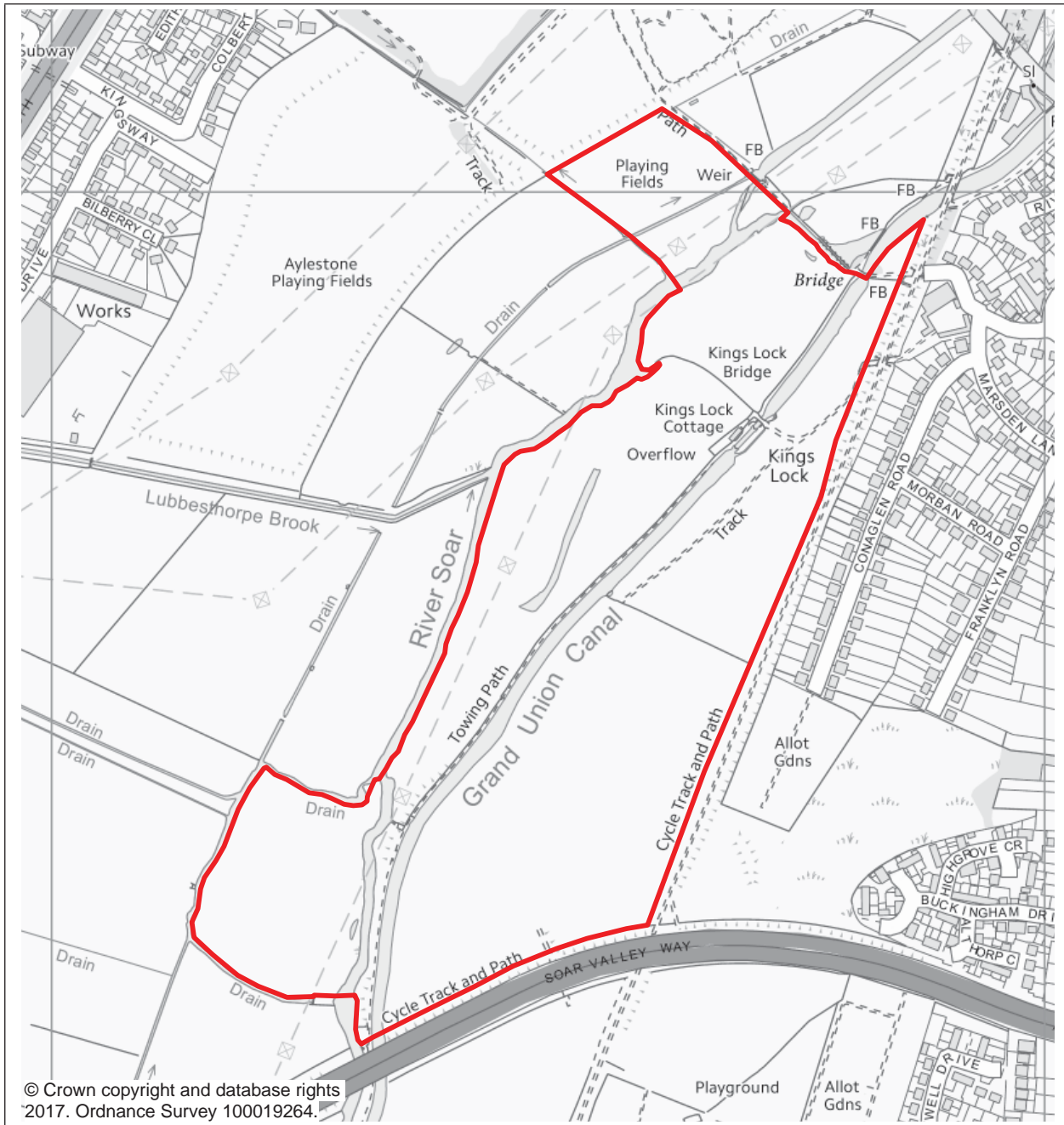
Site name	Gilmorton Avenue Allotments
Site reference	SW13
Site area (ha)	1.84
Ward	Aylestone
Ownership	Leicester City Council
2006 Local Plan allocation/designation	GE06 - Green Wedge
Flood risk	None
Biodiversity designation	None
Heritage designation	None



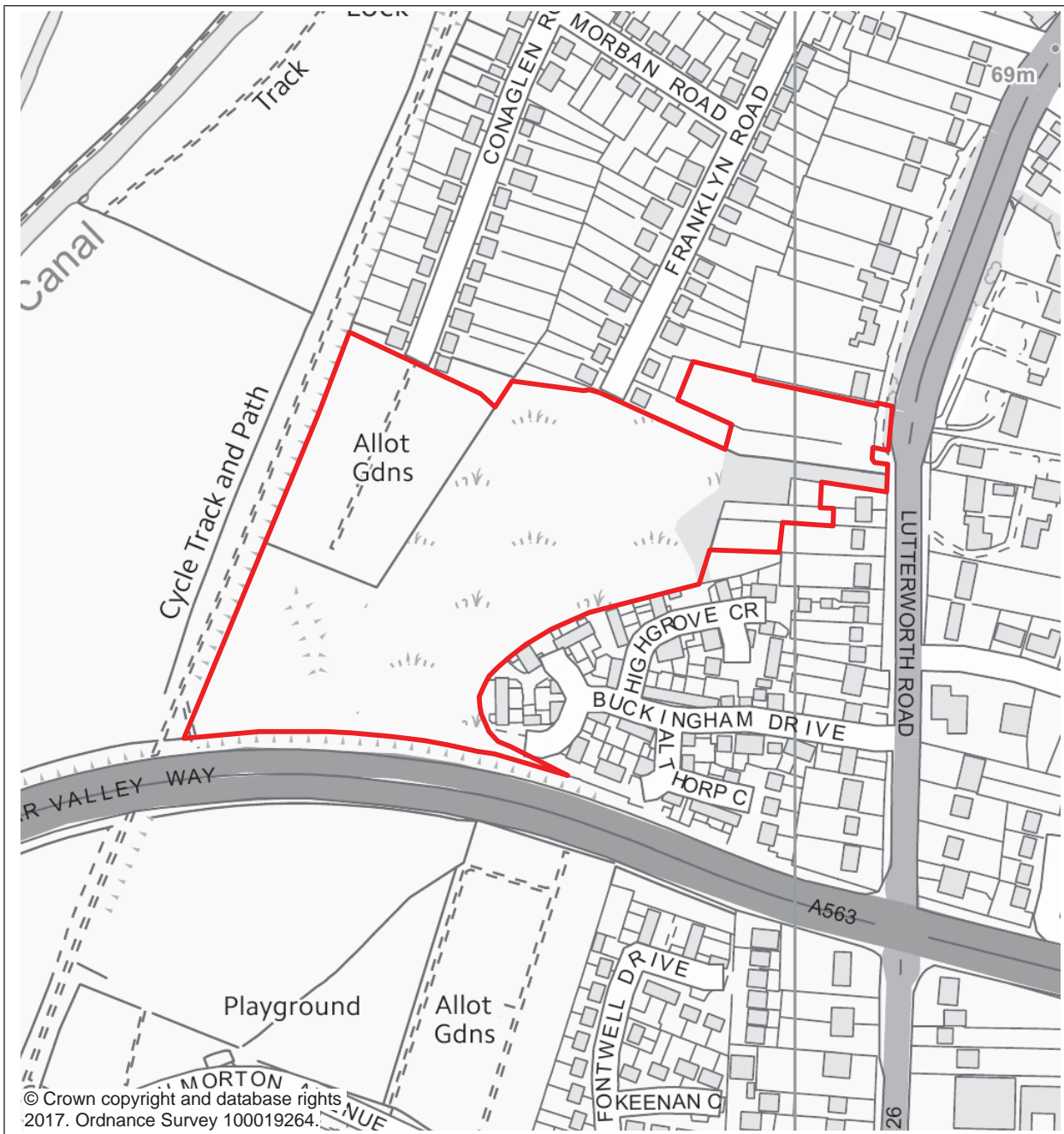
Site name	Gilmorton Avenue Playground
Site reference	SW14
Site area (ha)	4.58
Ward	Aylestone
Ownership	Leicester City Council
2006 Local Plan allocation/designation	GE06 - Green Wedge
Flood risk	None
Biodiversity designation	None
Heritage designation	None



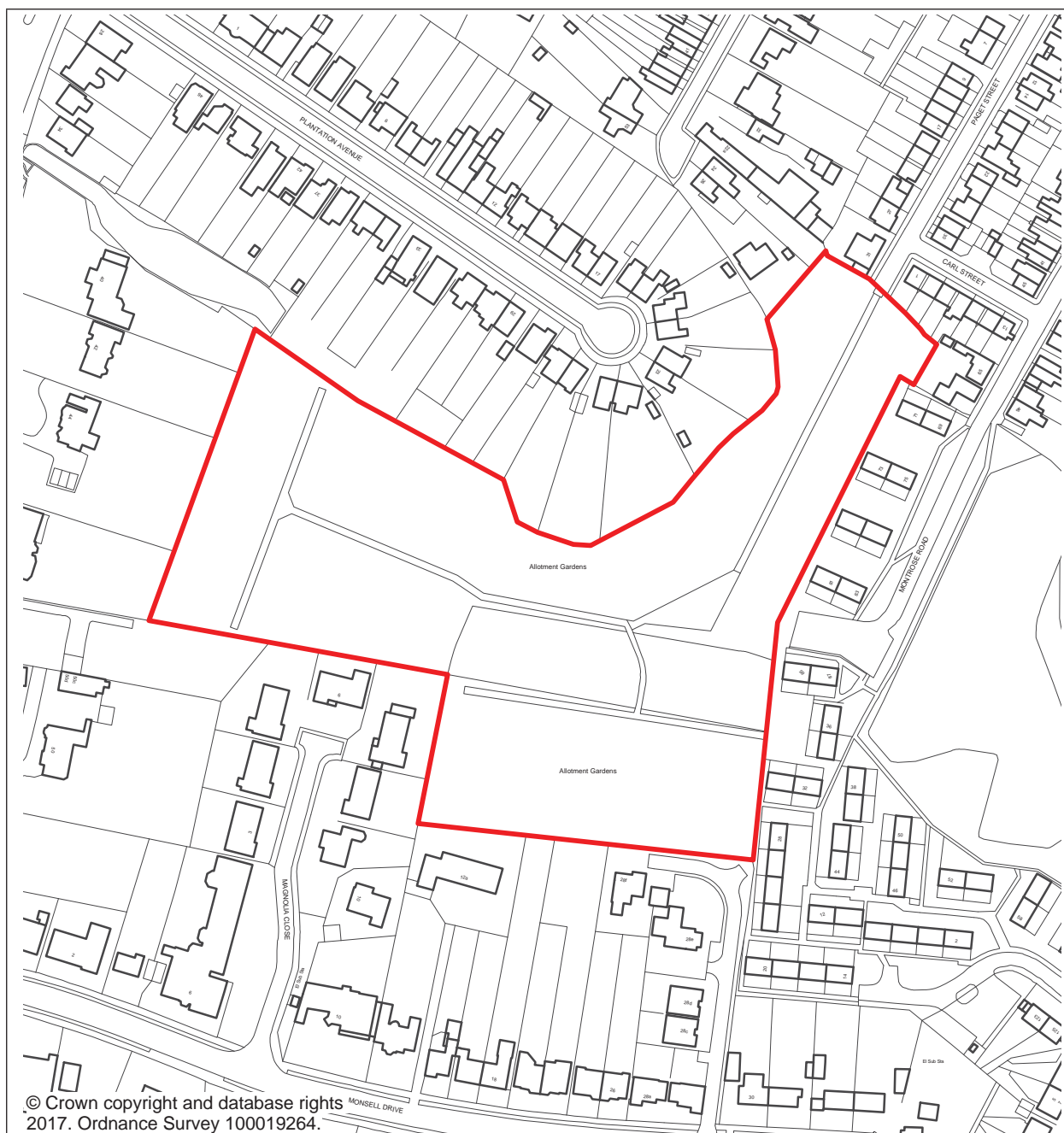
Site name	Land south of Soar Valley Way
Site reference	SW15
Site area (ha)	11.20
Ward	Aylestone
Ownership	Leicester City Council
2006 Local Plan allocation/designation	GE06 - Green Wedge
Flood risk	Area to west Flood Zone 3b (30%), Flood Zone 2 (5%)
Biodiversity designation	Local Wildlife Site to west of site (20%)
Heritage designation	None



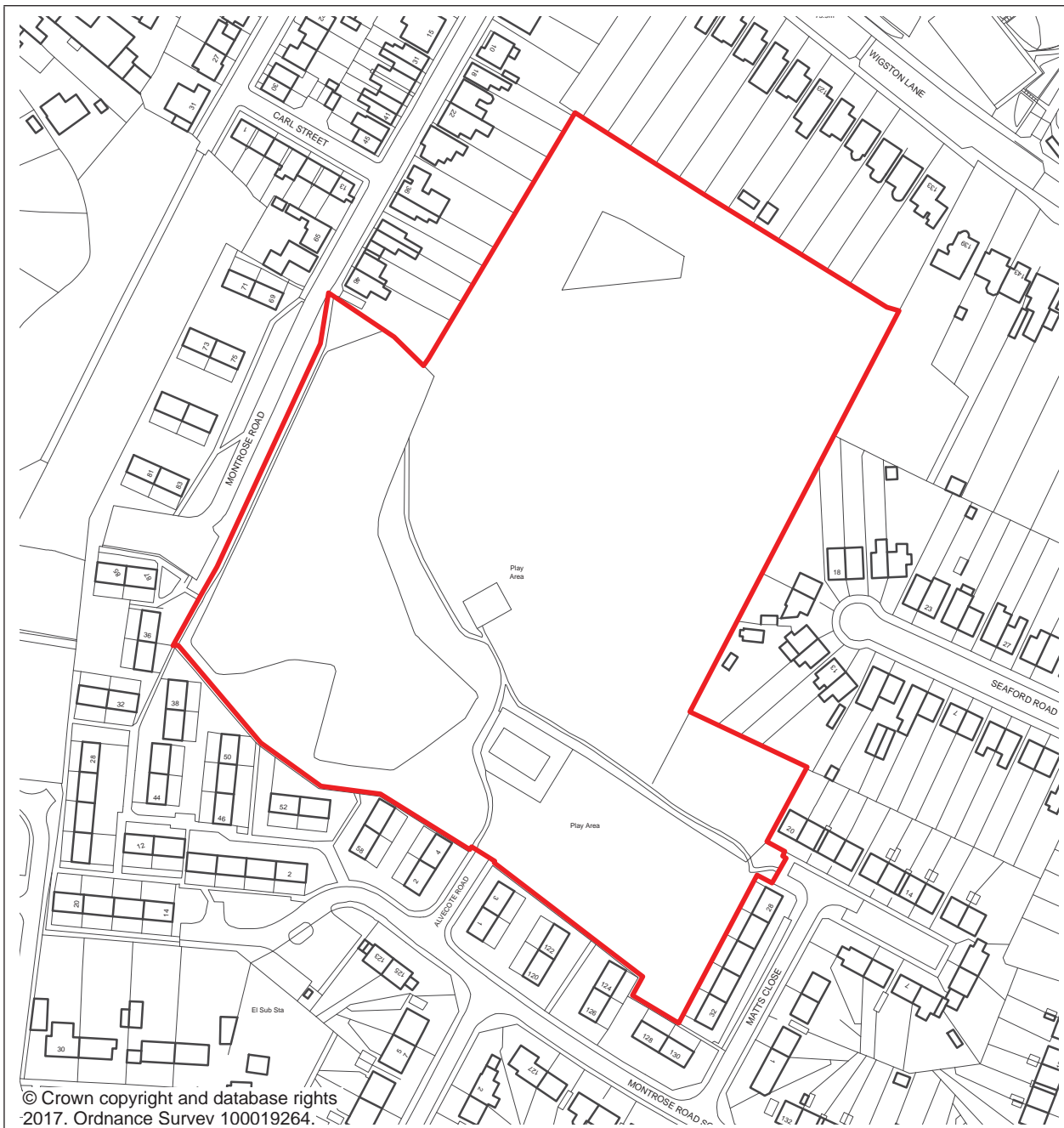
Site name	Land north off Soar Valley Way
Site reference	SW16
Site area (ha)	26.60
Ward	Aylestone
Ownership	Leicester City Council
2006 Local Plan allocation/designation	GE06 - Green Wedge
Flood risk	Area to north and west Flood Zone 3b (50%), Flood Zone 2 (5%)
Biodiversity designation	All of site Local Wildlife Site. Part site to north west Local Nature Reserve (5%).
Heritage designation	Part Conservation Area to north of site



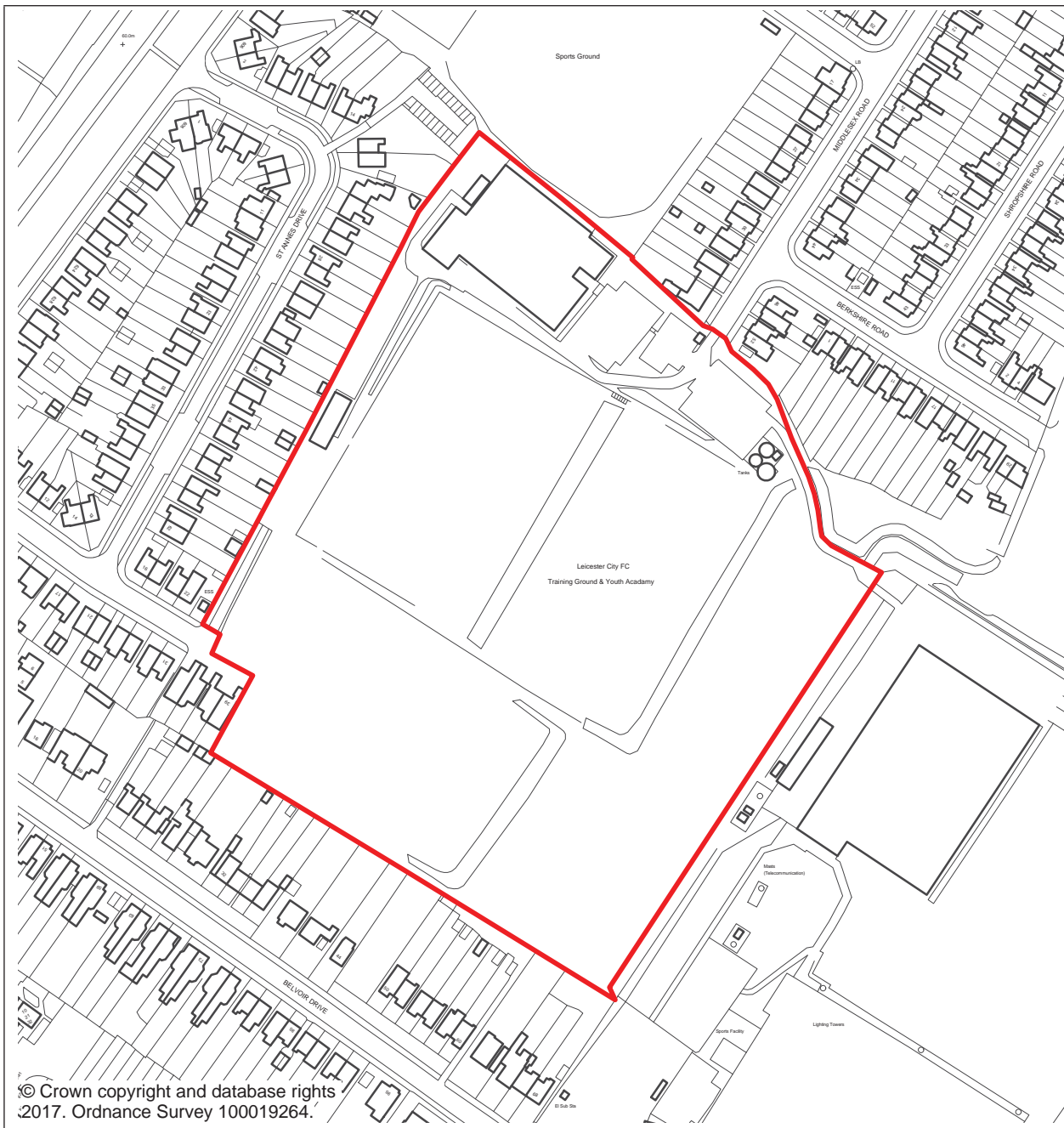
Site name	Franklyn Fields/Former Conaglen Road Allotments
Site reference	SW17
Site area (ha)	5.93
Ward	Aylestone
Ownership	Leicester City Council (part)
2006 Local Plan allocation/designation	GE18 - Aylestone Policy Area
Flood risk	None
Biodiversity designation	None
Heritage designation	None



Site name	Paget Street Allotments
Site reference	SW18
Site area (ha)	2.56
Ward	Aylestone
Ownership	Leicester City Council
2006 Local Plan allocation/designation	GE09 - Green Space
Flood risk	None
Biodiversity designation	None
Heritage designation	None



Site name	Montrose Road Open Space
Site reference	SW19
Site area (ha)	3.32
Ward	Aylestone
Ownership	Leicester City Council
2006 Local Plan allocation/designation	GE09 - Green Space
Flood risk	None
Biodiversity designation	None
Heritage designation	None



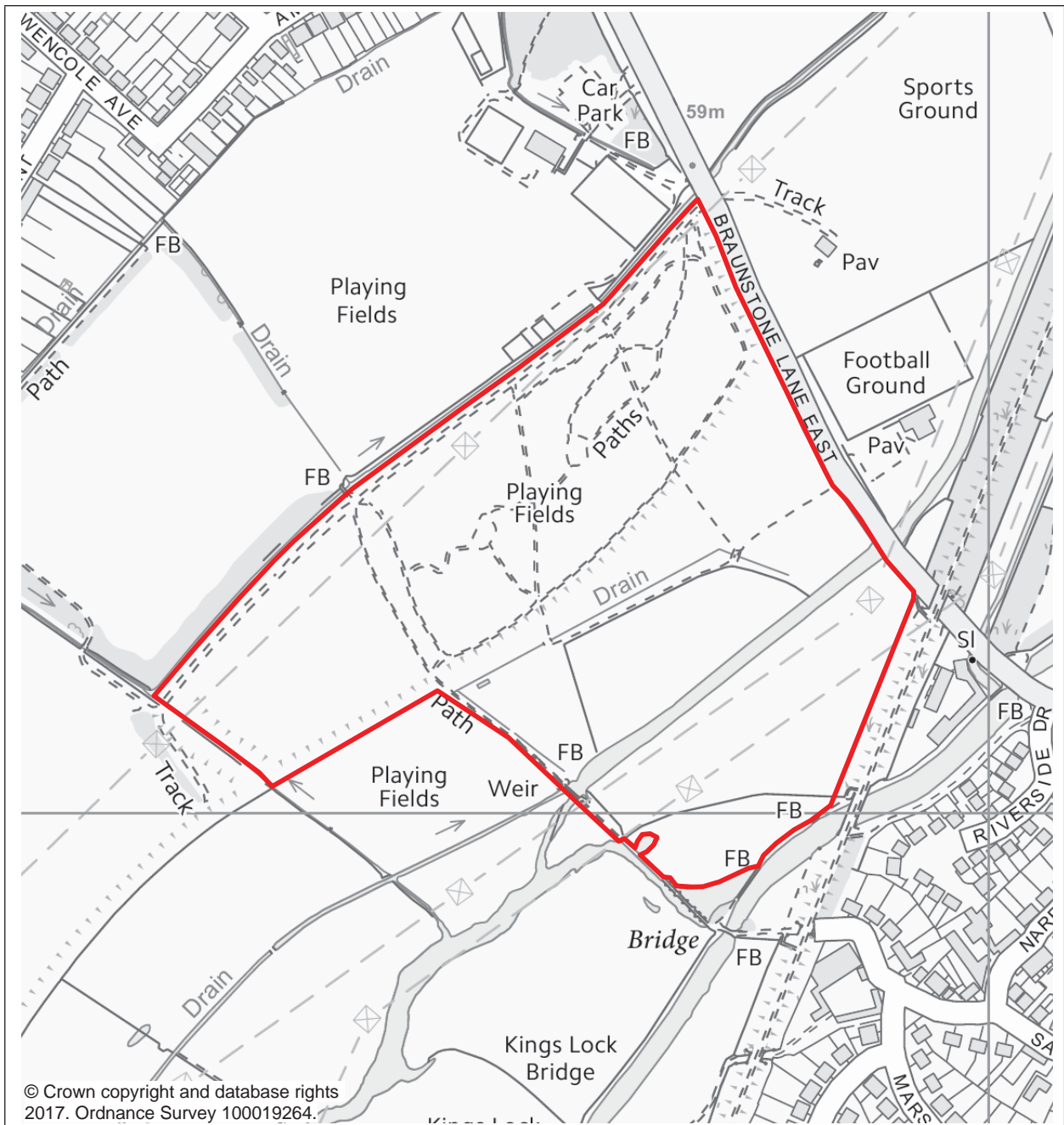
Site name	Belvoir Drive - LCFC Training Ground
Site reference	SW21
Site area (ha)	5.00
Ward	Aylestone
Ownership	Private ownership
2006 Local Plan allocation/designation	GE09 - Green Space
Flood risk	None
Biodiversity designation	None
Heritage designation	None



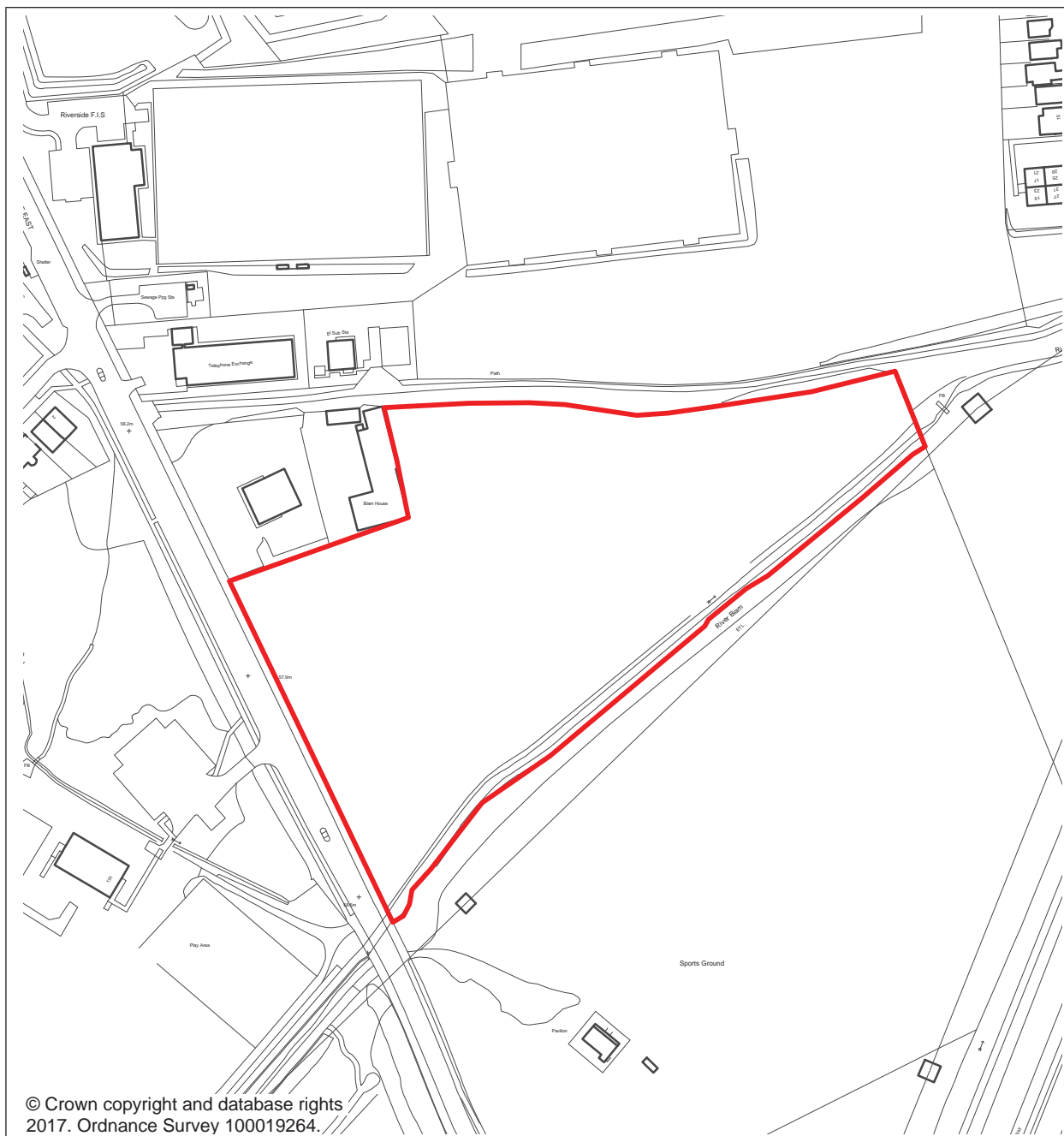
Site name	Aylestone Hall Gardens
Site reference	SW22
Site area (ha)	1.54
Ward	Aylestone
Ownership	Leicester City Council
2006 Local Plan allocation/designation	GE09 - Green Space
Flood risk	Western part of site Flood Zone 2 (30%)
Biodiversity designation	None
Heritage designation	Conservation Area



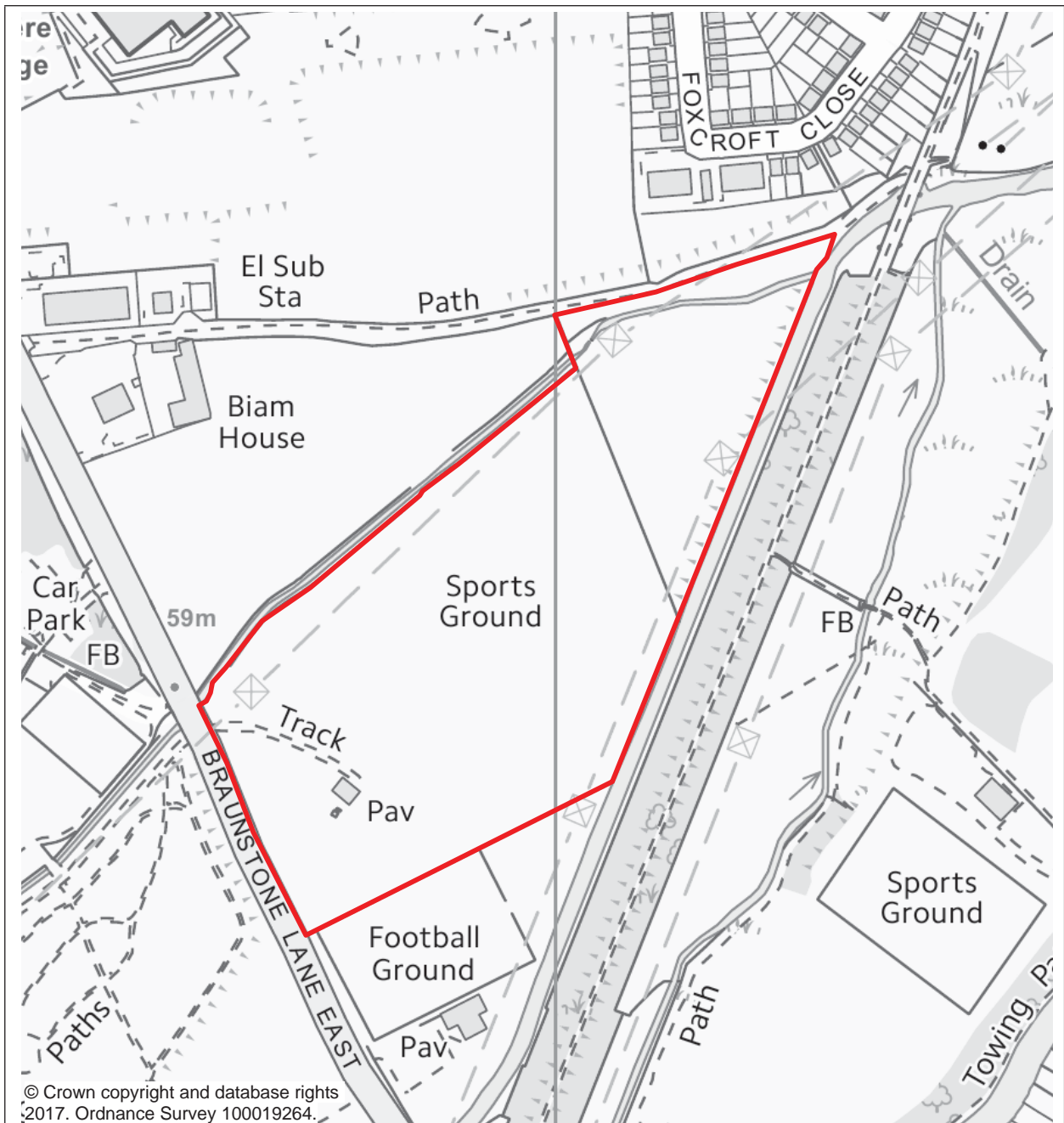
Site name	Braunstone Lane East Playing Fields
Site reference	SW23
Site area (ha)	12.70
Ward	Aylestone
Ownership	Leicester City Council
2006 Local Plan allocation/designation	GE06 - Green Wedge
Flood risk	All of site Flood Zone 3b (100%)
Biodiversity designation	Southern half of site Local Wildlife Site (40%)
Heritage designation	None



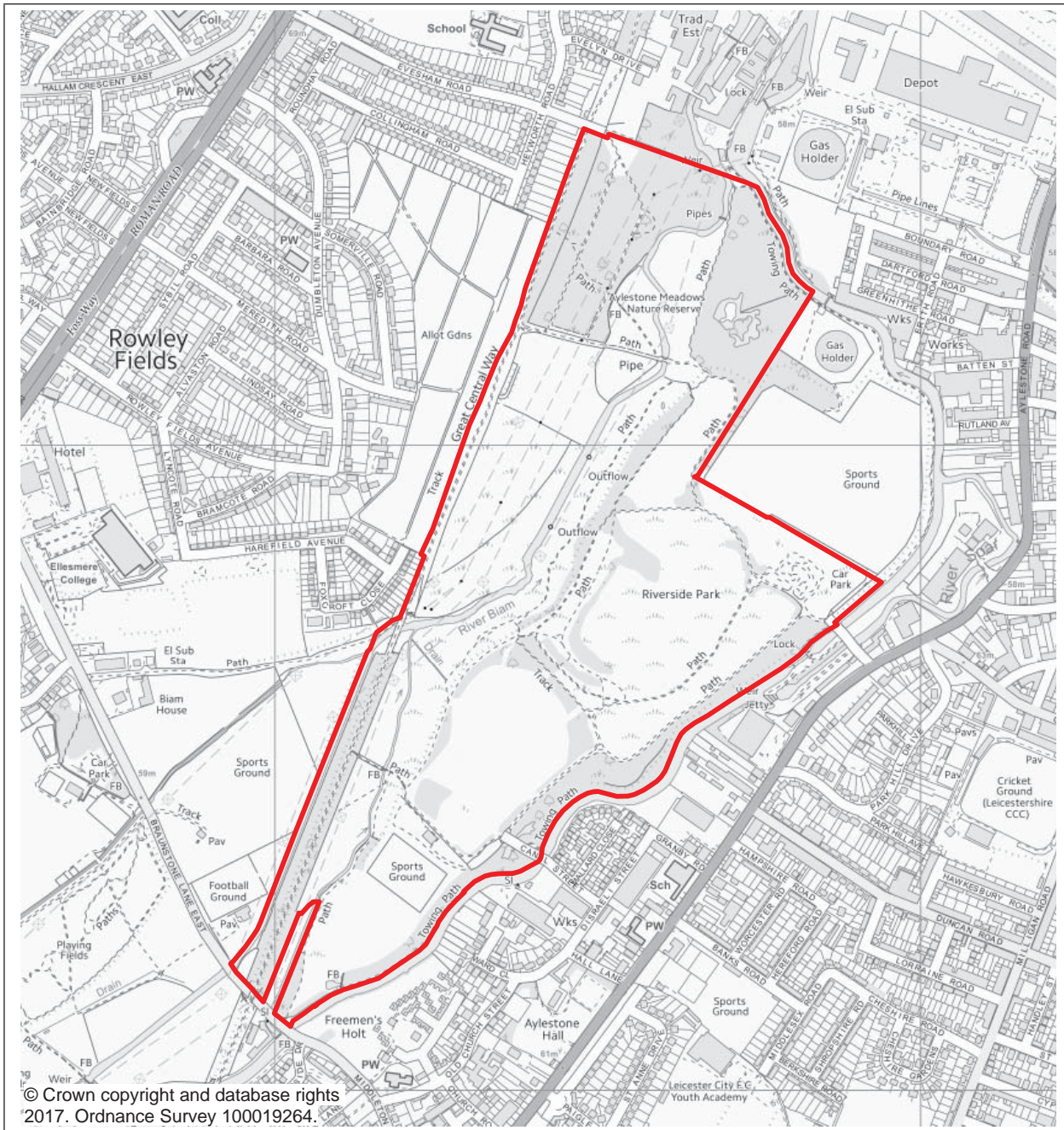
Site name	Land south of Braunstone Lane East
Site reference	SW24
Site area (ha)	12.60
Ward	Aylestone
Ownership	Leicester City Council
2006 Local Plan allocation/designation	GE06 - Green Wedge
Flood risk	Flood Zone 3b (60%), Flood Zone 2 (15%)
Biodiversity designation	All of site Local Nature Reserve and Local Wildlife Site.
Heritage designation	Conservation Area to south east edge of site.



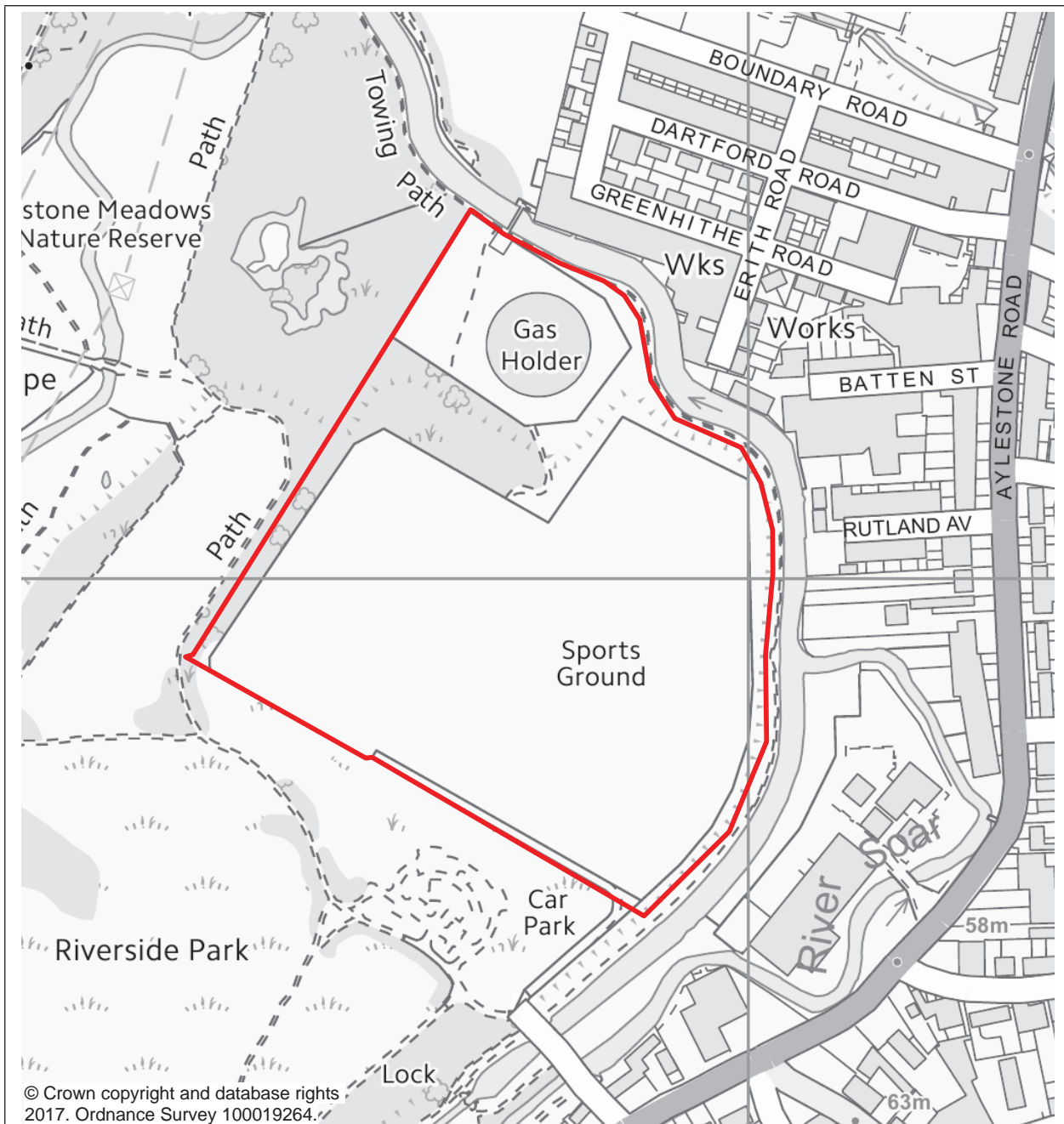
Site name	Braunstone Lane East - Rear of Biam House
Site reference	SW25
Site area (ha)	2.57
Ward	Braunstone Park and Rowley Fields
Ownership	Leicester City Council
2006 Local Plan allocation/designation	GE06 - Green Wedge
Flood risk	Flood Zone 3b (5%), Flood Zone 3 (20%), Flood Zone 2 (75%)
Biodiversity designation	Local Wildlife Site to south east boundary (5%). Small areas of TPO on site.
Heritage designation	None



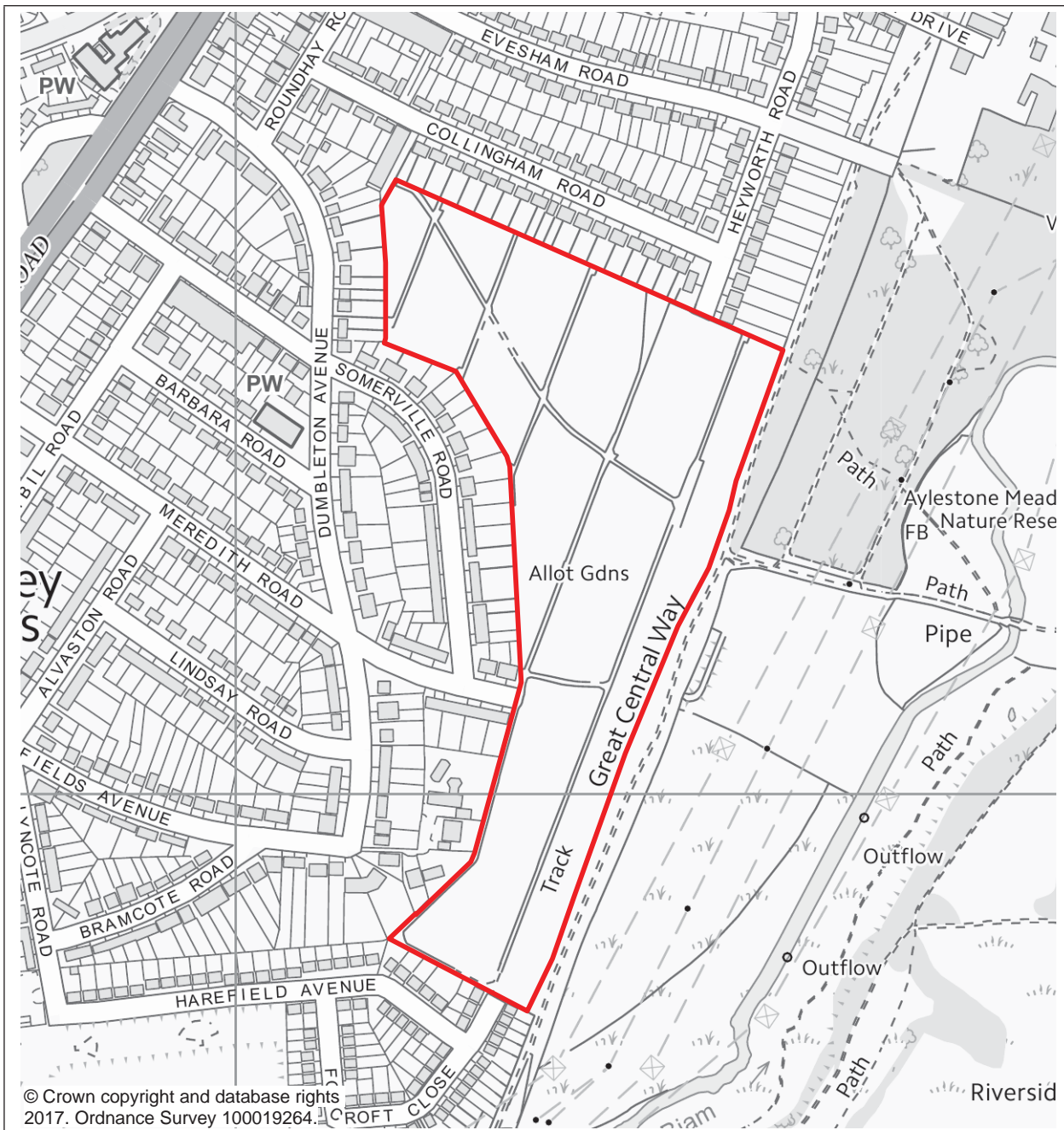
Site name	Sports Field, North of Braunstone Lane East
Site reference	SW26
Site area (ha)	5.78
Ward	Aylestone
Ownership	Leicester City Council
2006 Local Plan allocation/designation	GE06 - Green Wedge
Flood risk	All of site Flood Zone 3b (100%)
Biodiversity designation	Local Nature Reserve and Local Wildlife Site to north of site (20%)
Heritage designation	None



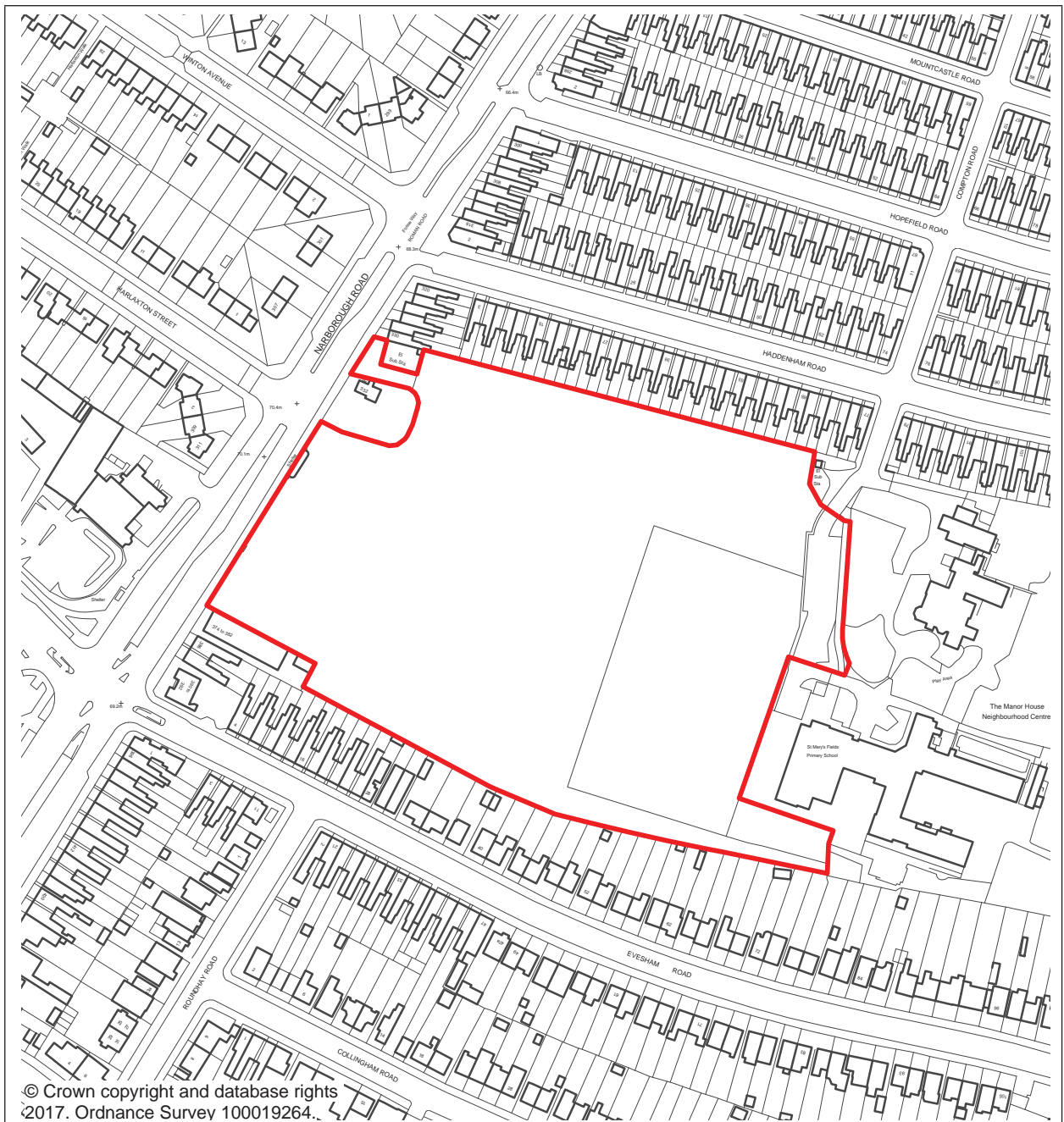
Site name	Aylestone Meadows
Site reference	SW27
Site area (ha)	58.10
Ward	Aylestone, Braunstone Park & Rowley Fields
Ownership	Leicester City Council
2006 Local Plan allocation/designation	GE06 - Green Wedge
Flood risk	Flood Zone 3b (25%), Flood Zone 2 (5%)
Biodiversity designation	Most of site Local Nature Reserve and Local Wildlife Site.
Heritage designation	None



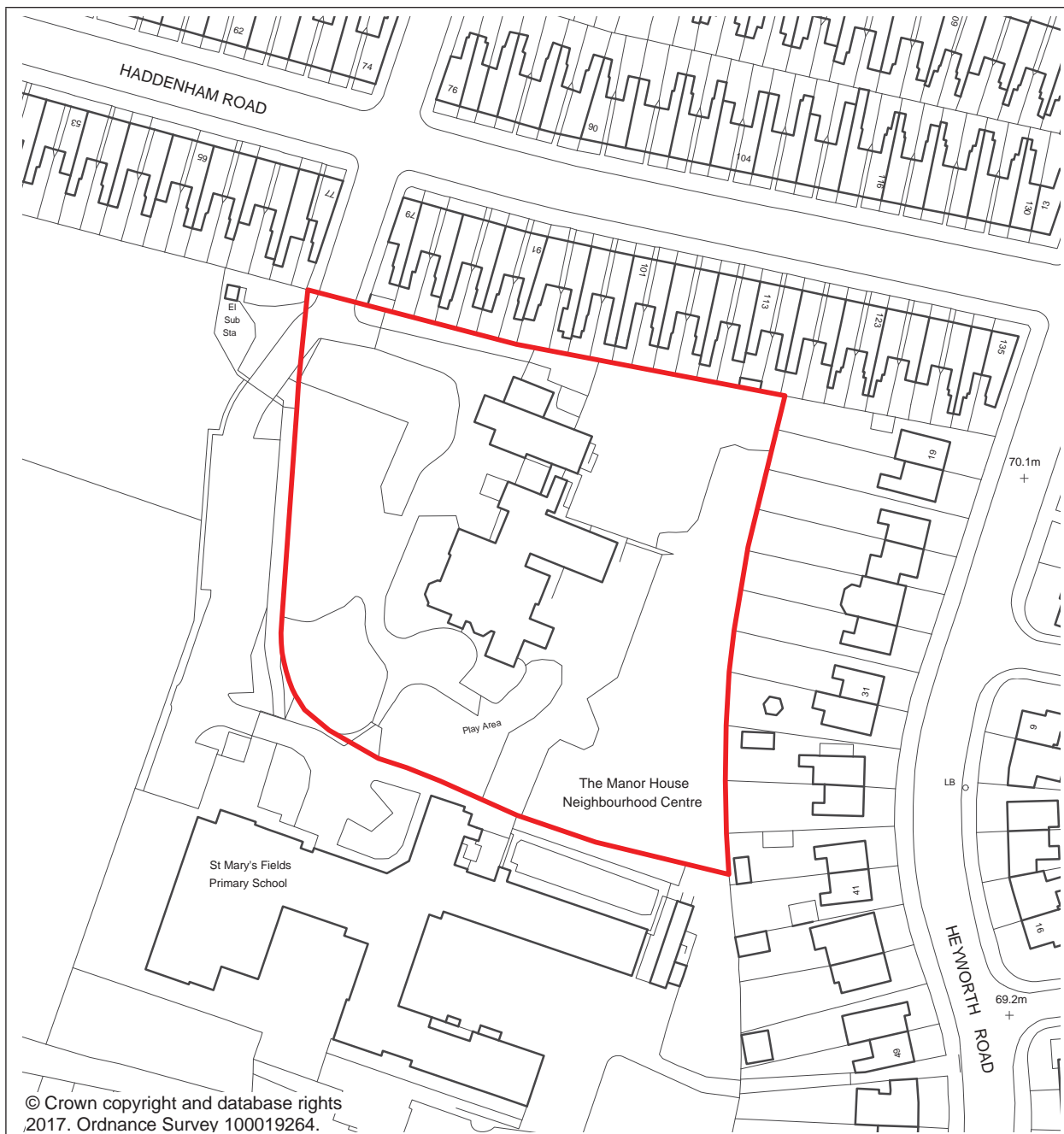
Site name	National Grid sports field, Aylestone Road
Site reference	SW28
Site area (ha)	9.30
Ward	Aylestone
Ownership	Private ownership
2006 Local Plan allocation/designation	GE06 - Green Wedge
Flood risk	Flood Zone 3b (15%), Flood Zone 2 (15%)
Biodiversity designation	Small parts of site Local Nature Reserve (5%) and Local Wildlife Site (10%)
Heritage designation	None



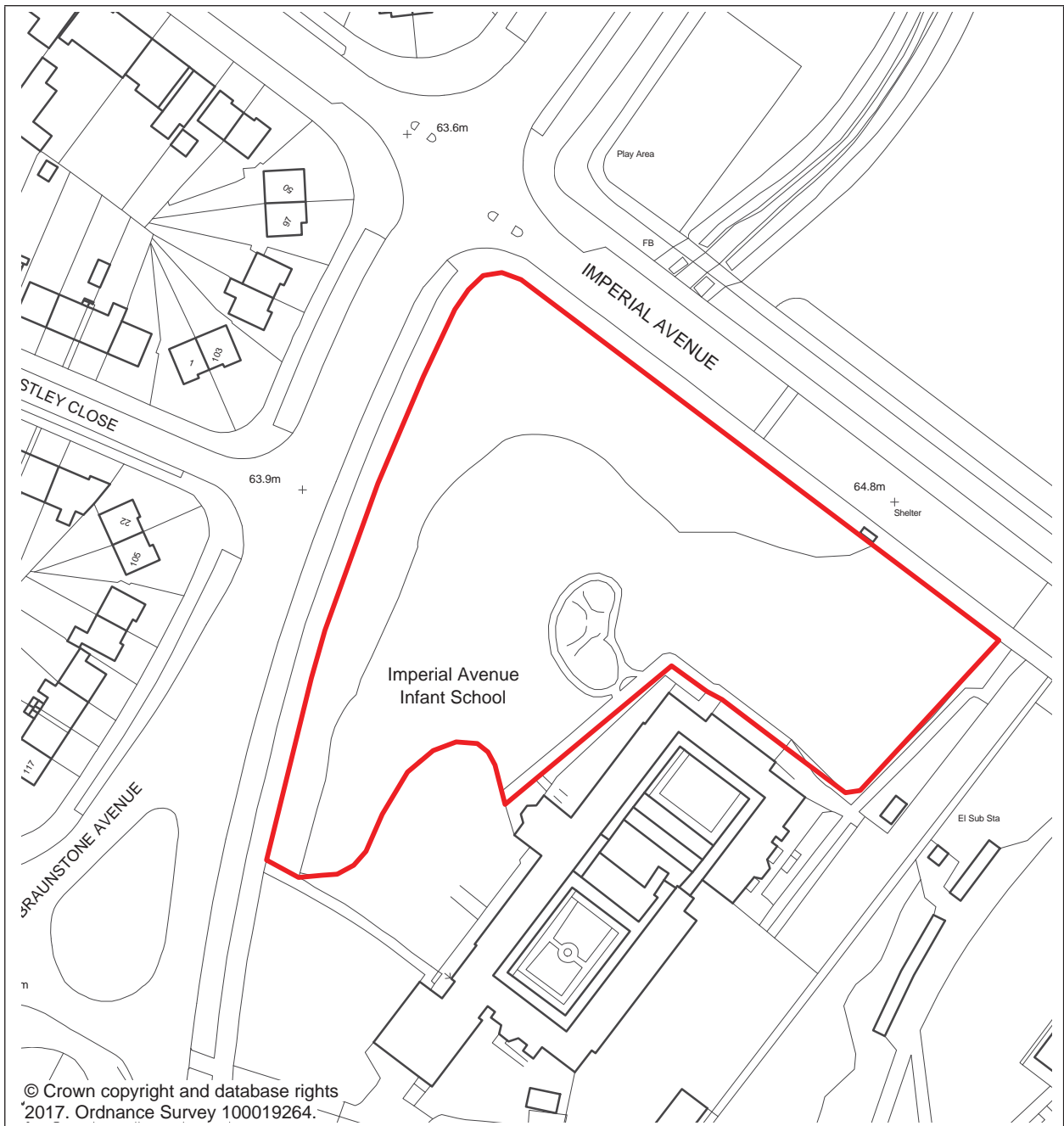
Site name	Meredith Road/Rowley Fields Allotments
Site reference	SW29
Site area (ha)	8.84
Ward	Braunstone Park and Rowley Fields
Ownership	Leicester City Council
2006 Local Plan allocation/designation	GE06 - Green Wedge
Flood risk	None
Biodiversity designation	None
Heritage designation	None



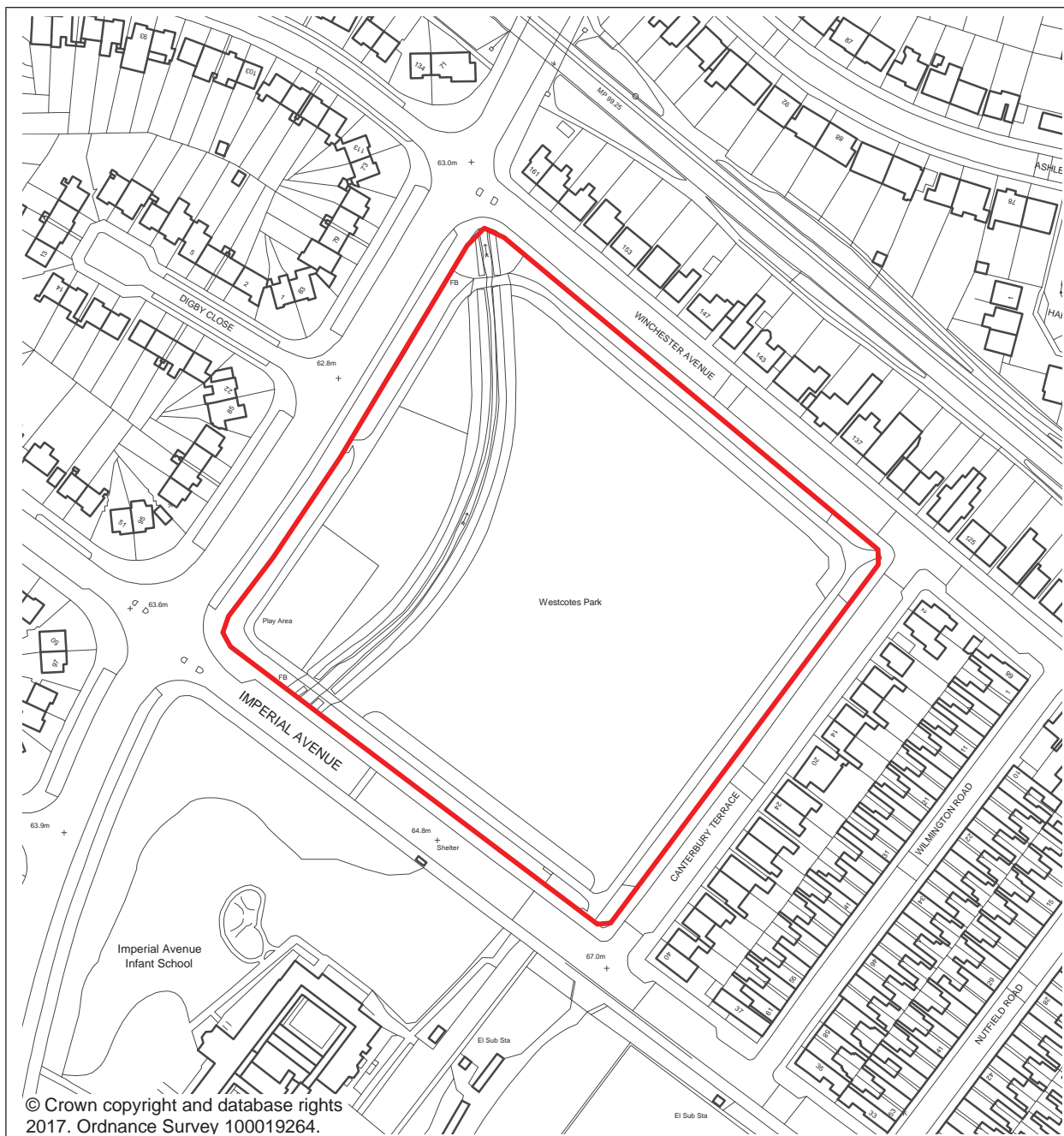
Site name	Manor House Playing Fields
Site reference	SW30
Site area (ha)	3.17
Ward	Braunstone Park and Rowley Fields
Ownership	Leicester City Council
2006 Local Plan allocation/designation	GE09 - Green Space
Flood risk	None
Biodiversity designation	None
Heritage designation	None



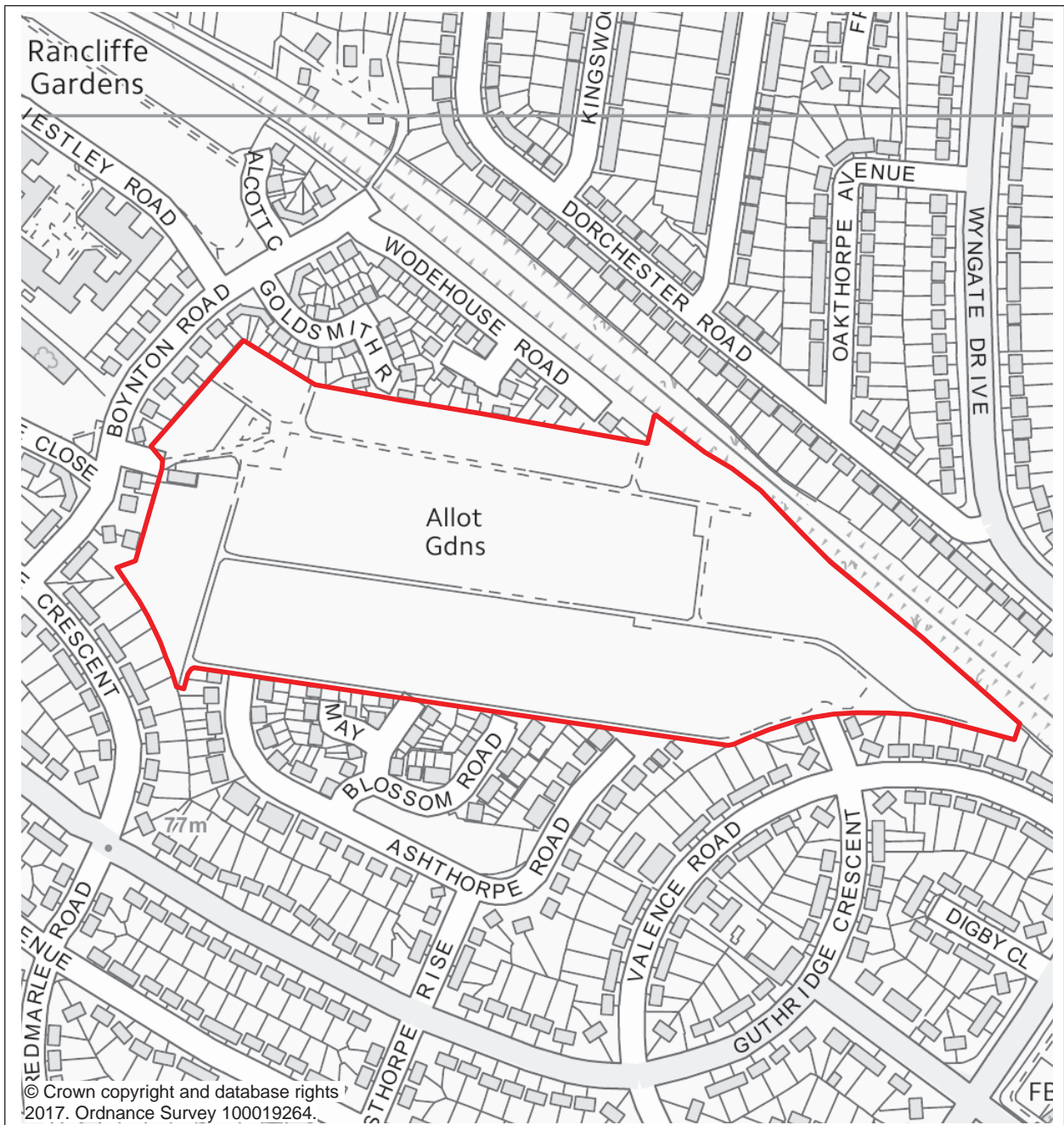
Site name	Manor House Neighbourhood Centre
Site reference	SW31
Site area (ha)	0.78
Ward	Braunstone Park and Rowley Fields
Ownership	Leicester City Council
2006 Local Plan allocation/designation	CL01 - Community and Leisure Uses (Policy no longer saved)
Flood risk	None
Biodiversity designation	Many TPO Trees on site
Heritage designation	Locally Listed Building on site



Site name	Imperial Avenue Infant School playing fields
Site reference	SW33
Site area (ha)	0.80
Ward	Braunstone Park and Rowley Fields
Ownership	Leicester City Council
2006 Local Plan allocation/designation	GE09 - Green Space
Flood risk	Flood Zone 3b (50%), Flood Zone 2 (20%)
Biodiversity designation	None
Heritage designation	None



Site name	Westcotes Park
Site reference	SW34
Site area (ha)	2.28
Ward	Braunstone Park and Rowley Fields
Ownership	Leicester City Council
2006 Local Plan allocation/designation	GE09 - Green Space
Flood risk	Flood Zone 3b (20%), Flood Zone 3 (10%), Flood Zone 2 (15%)
Biodiversity designation	None
Heritage designation	Locally listed park and garden



Site name	Rancliffe Crescent Allotments
Site reference	SW35
Site area (ha)	8.08
Ward	Braunstone Park and Rowley Fields
Ownership	Leicester City Council
2006 Local Plan allocation/designation	GE09 - Green Space
Flood risk	None
Biodiversity designation	None
Heritage designation	None



Site name	Rancliffe Gardens
Site reference	SW36
Site area (ha)	1.80
Ward	Braunstone Park and Rowley Fields
Ownership	Leicester City Council
2006 Local Plan allocation/designation	GE09 - Green Space
Flood risk	None
Biodiversity designation	None
Heritage designation	None



Site name	Braunstone Park
Site reference	SW38
Site area (ha)	67.00
Ward	Braunstone Park and Rowley Fields
Ownership	Leicester City Council
2006 Local Plan allocation/designation	GE09 - Green Space
Flood risk	Flood Zone 3b (10%), Flood Zone 3 (5%), Flood Zone 2 (10%).
Biodiversity designation	Around half of site Local Wildlife Site (50%). TPO on site
Heritage designation	Locally listed park and garden. Grade II Listed Buildings on site



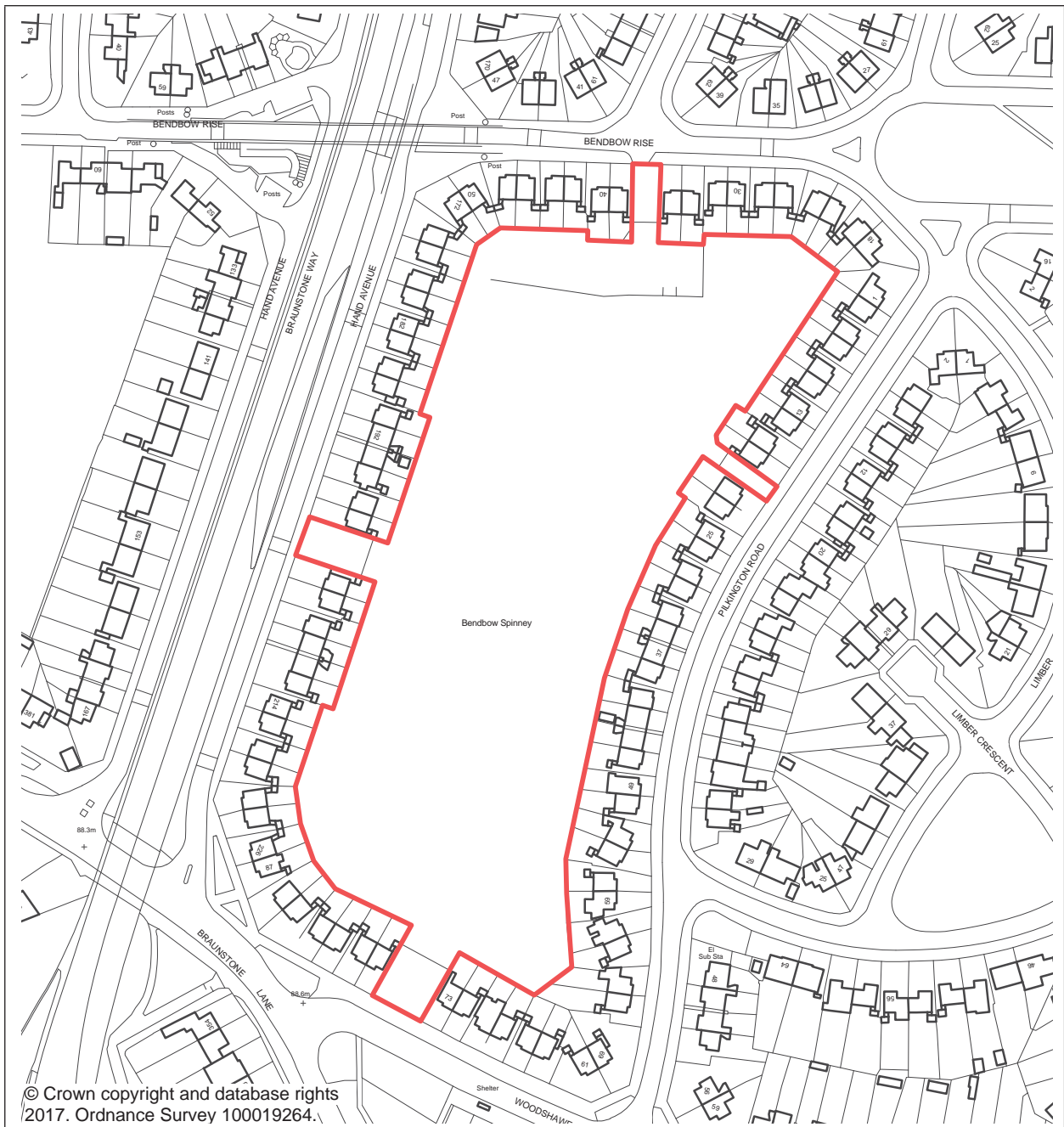
Site name	Hockley Farm Road open space
Site reference	SW39
Site area (ha)	0.66
Ward	Braunstone Park and Rowley Fields
Ownership	Leicester City Council
2006 Local Plan allocation/designation	GE09 - Green Space
Flood risk	None
Biodiversity designation	None
Heritage designation	None



Site name	Hockley Farm Road/Braunstone Way playing fields
Site reference	SW40
Site area (ha)	2.75
Ward	Braunstone Park and Rowley Fields
Ownership	Leicester City Council
2006 Local Plan allocation/designation	GE09 - Green Space (part)
Flood risk	None
Biodiversity designation	None
Heritage designation	None



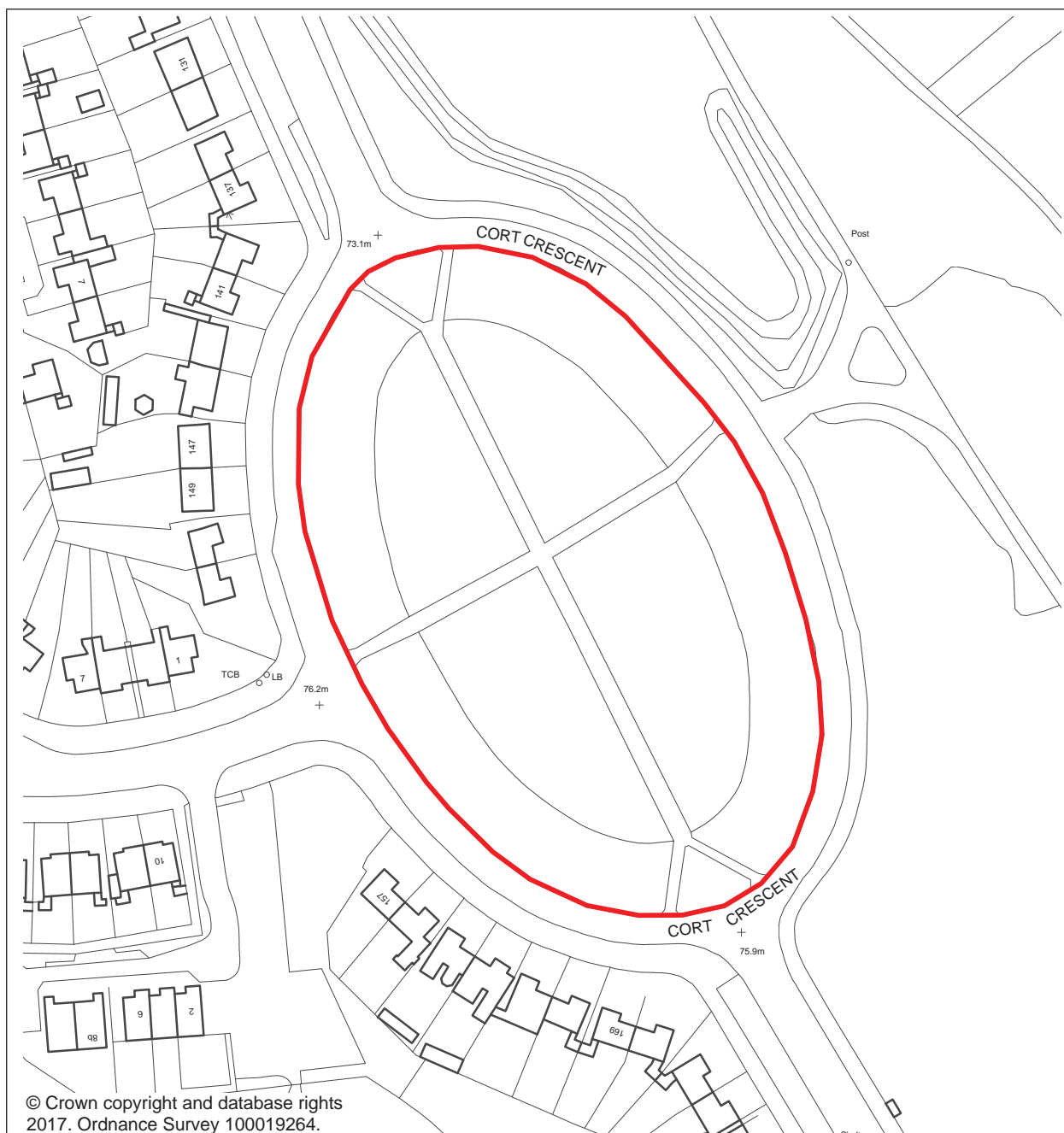
Site name	Highway Spinney, Hinckley Road
Site reference	SW41
Site area (ha)	4.52
Ward	Braunstone Park and Rowley Fields
Ownership	Leicester City Council
2006 Local Plan allocation/designation	GE09 - Green Space
Flood risk	None
Biodiversity designation	Local Wildlife Site (90%).
Heritage designation	None



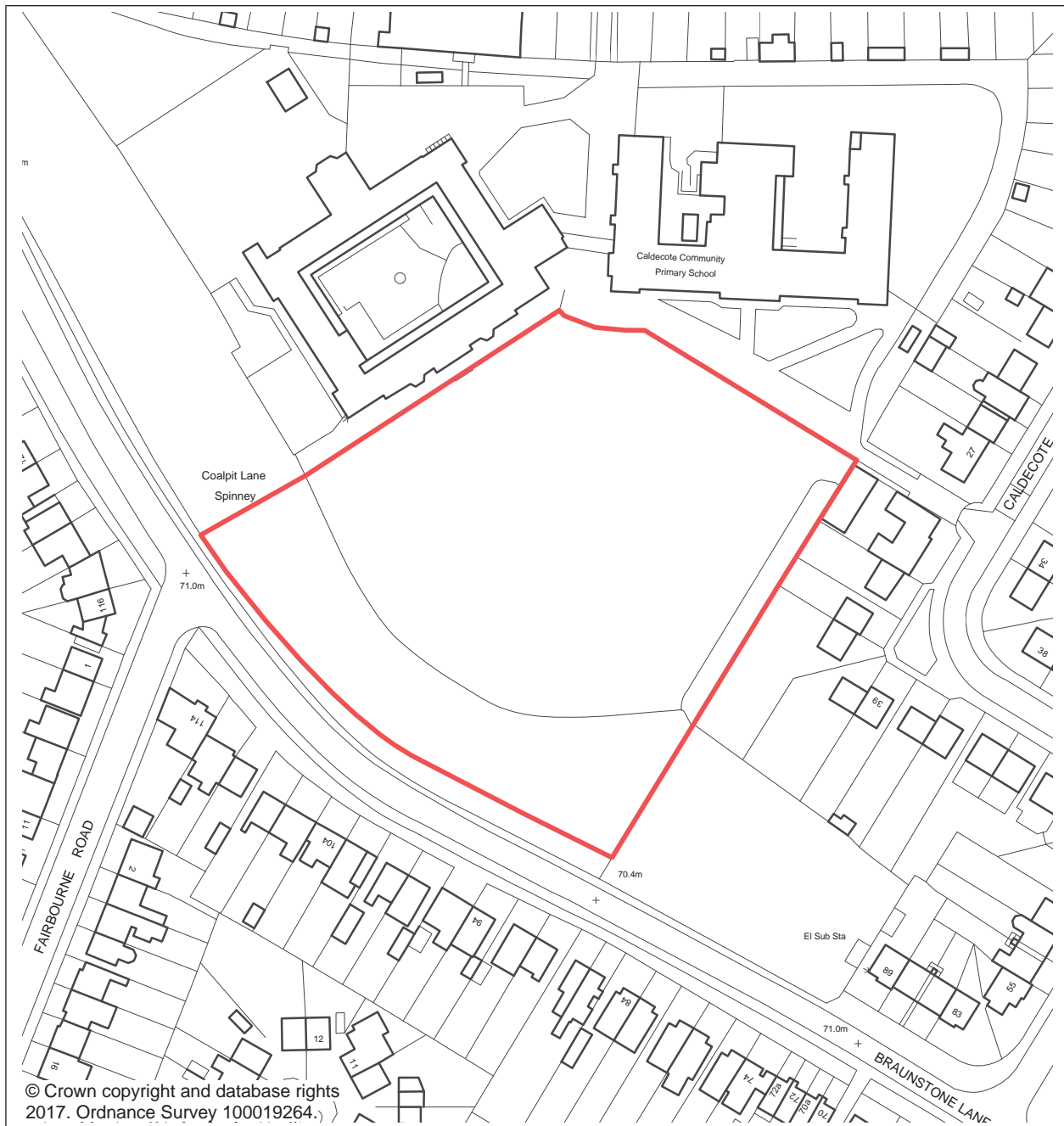
Site name	Bendbow Spinney
Site reference	SW42
Site area (ha)	2.08
Ward	Braunstone Park and Rowley Fields
Ownership	Leicester City Council
2006 Local Plan allocation/designation	GE09 - Green Space
Flood risk	None
Biodiversity designation	None
Heritage designation	None



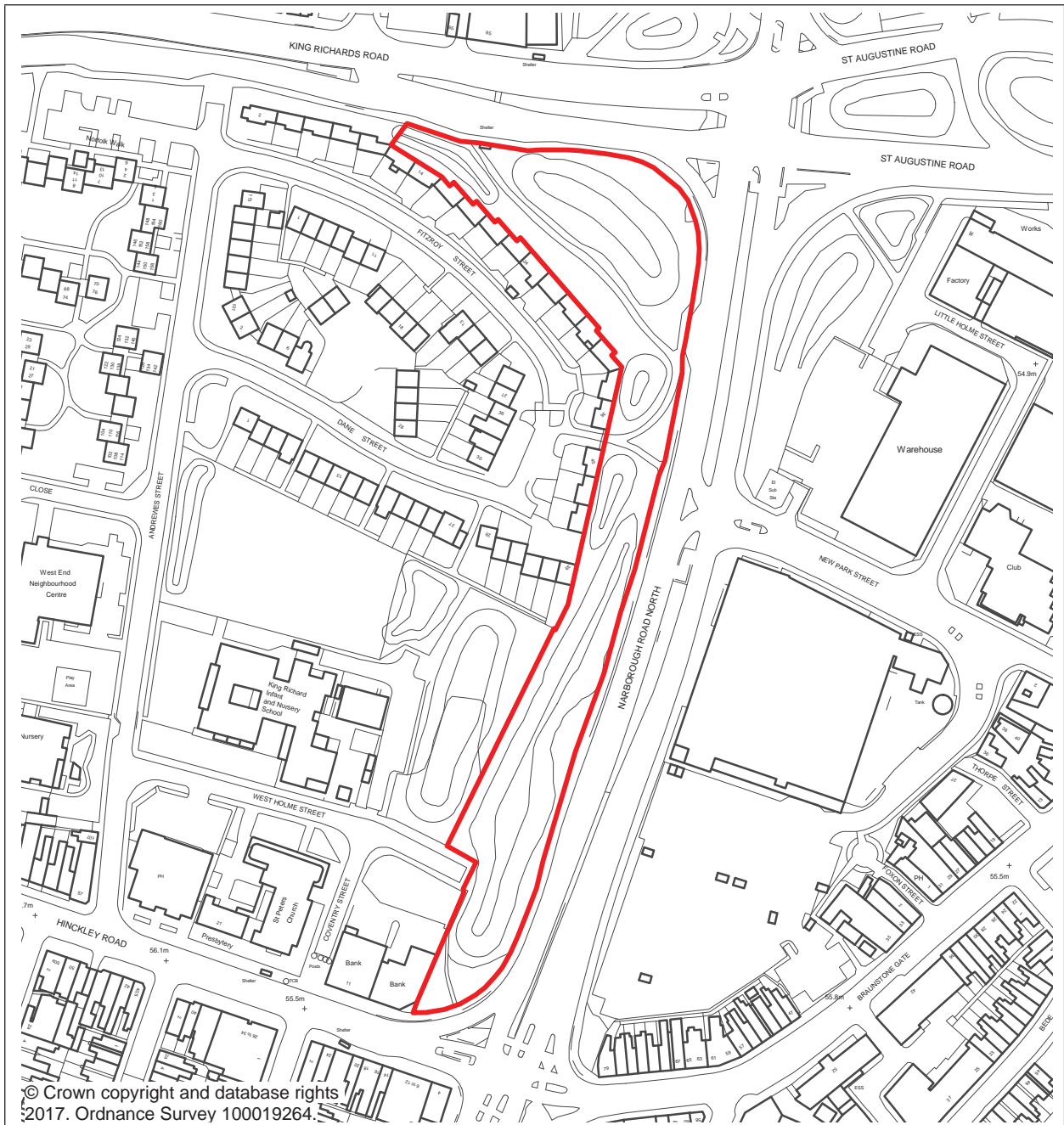
Site name	Church Fields off Woodshawe Rise
Site reference	SW43
Site area (ha)	4.25
Ward	Braunstone Park and Rowley Fields
Ownership	Leicester City Council
2006 Local Plan allocation/designation	GE09 - Green Space
Flood risk	None
Biodiversity designation	Several small areas of Local Wildlife Site (5%).
Heritage designation	Conservation Area



Site name	Cort Crescent Oval
Site reference	SW44
Site area (ha)	0.94
Ward	Braunstone Park and Rowley Fields
Ownership	Leicester City Council
2006 Local Plan allocation/designation	GE09 - Green Space
Flood risk	None
Biodiversity designation	None
Heritage designation	None



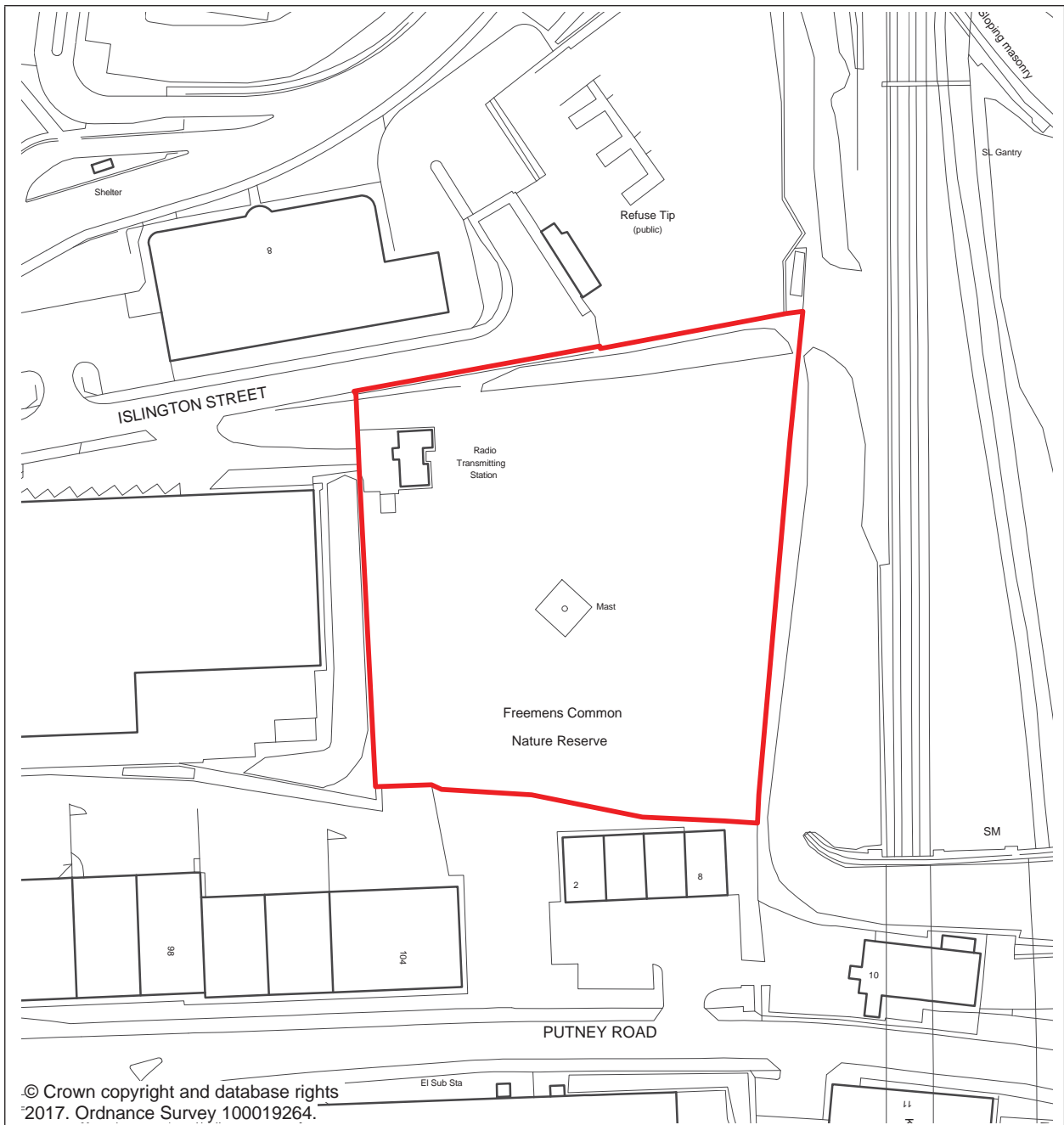
Site name	Caldecote Community Primary School Playing Fields
Site reference	SW45
Site area (ha)	1.08
Ward	Braunstone Park and Rowley Fields
Ownership	Leicester City Council
2006 Local Plan allocation/designation	GE09 - Green Space
Flood risk	None
Biodiversity designation	None
Heritage designation	Most of site to north within curtilage of locally listed building



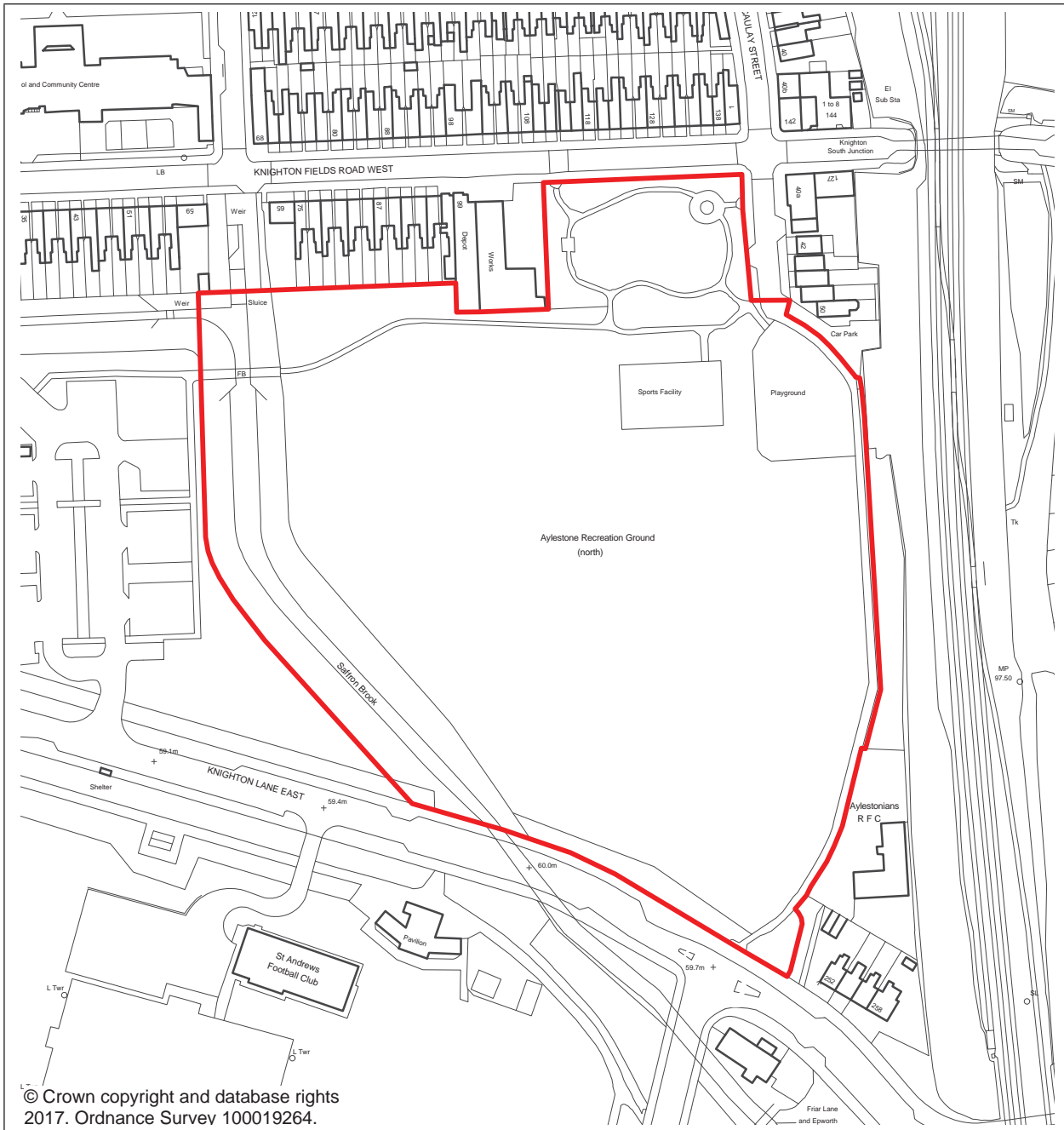
Site name	Narborough Road North Greenways
Site reference	SW46
Site area (ha)	0.98
Ward	Westcotes
Ownership	Leicester City Council
2006 Local Plan allocation/designation	No designation
Flood risk	All of site Flood Zone 2 (100%)
Biodiversity designation	None
Heritage designation	None



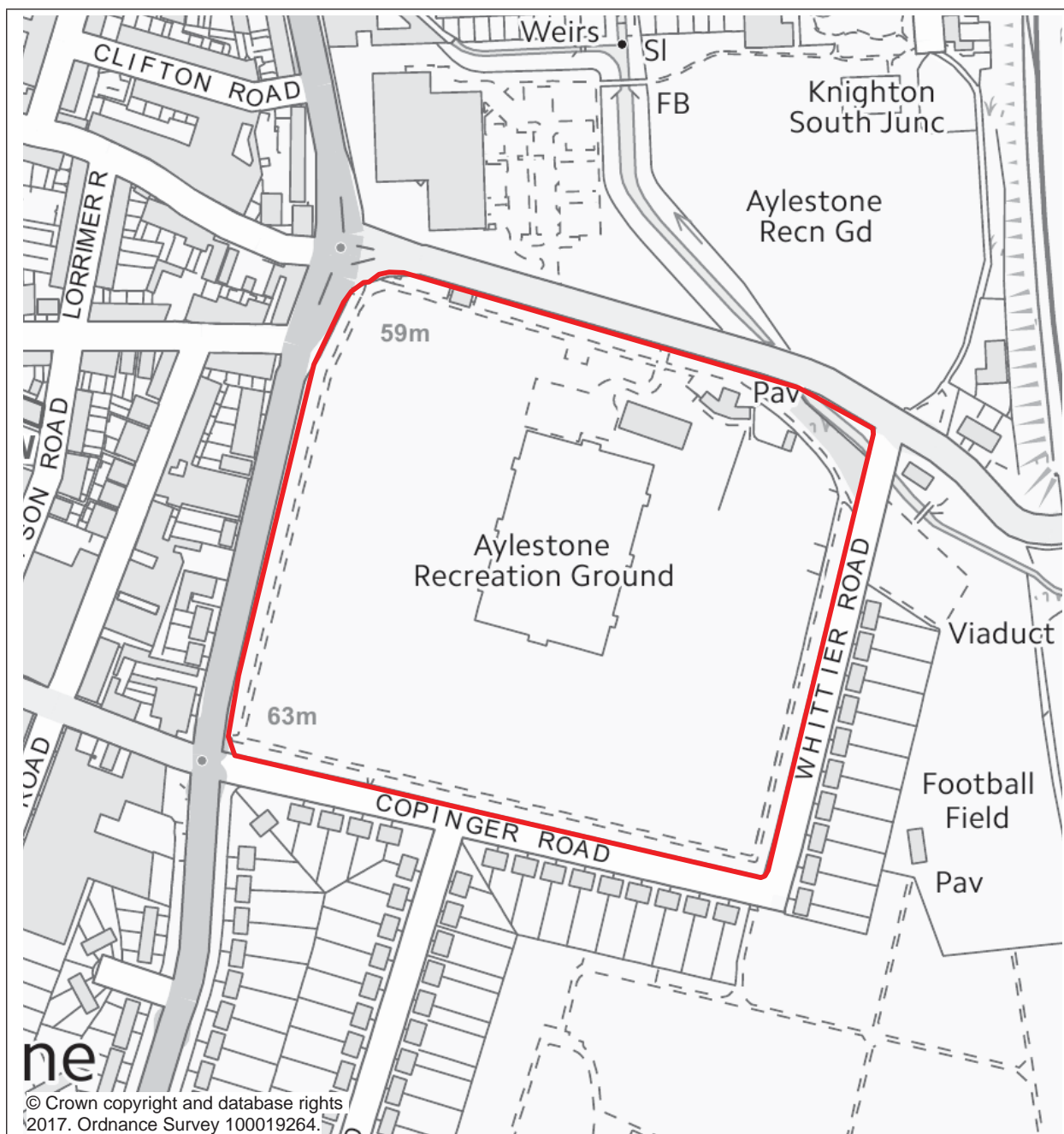
Site name	Thirlmere Street Gardens and adjacent shops
Site reference	SW47
Site area (ha)	0.77
Ward	Saffron
Ownership	Leicester City Council
2006 Local Plan allocation/designation	Part GE-09 - Green Space/part R03 - Local Shopping Centre
Flood risk	All of site Flood Zone 2 (100%)
Biodiversity designation	None
Heritage designation	None



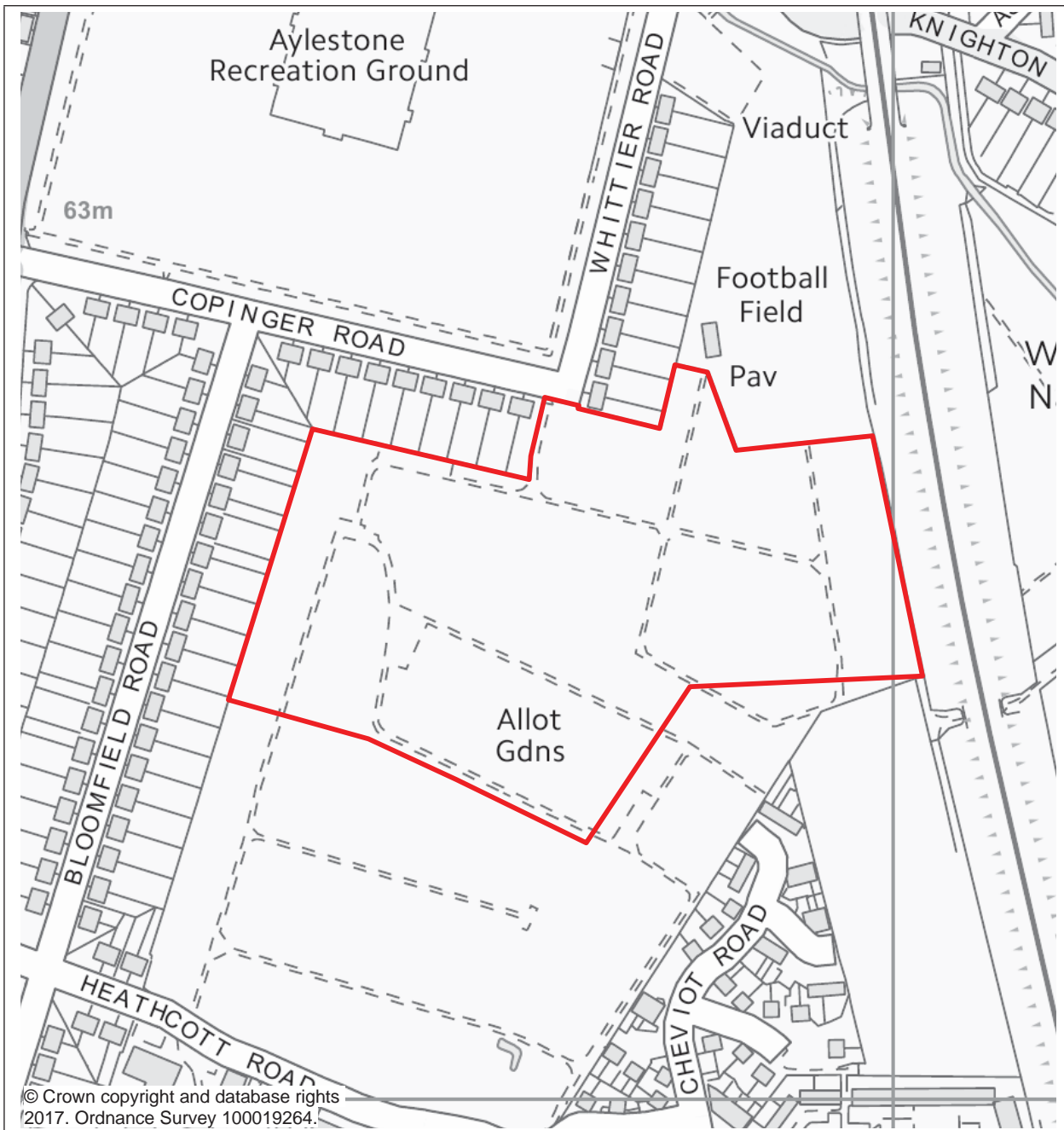
Site name	Freemens Common Nature Reserve
Site reference	SW48
Site area (ha)	0.71
Ward	Saffron
Ownership	Leicester City Council
2006 Local Plan allocation/designation	GE09 - Green Space
Flood risk	None
Biodiversity designation	Most of site Local Wildlife Site (90%)
Heritage designation	None



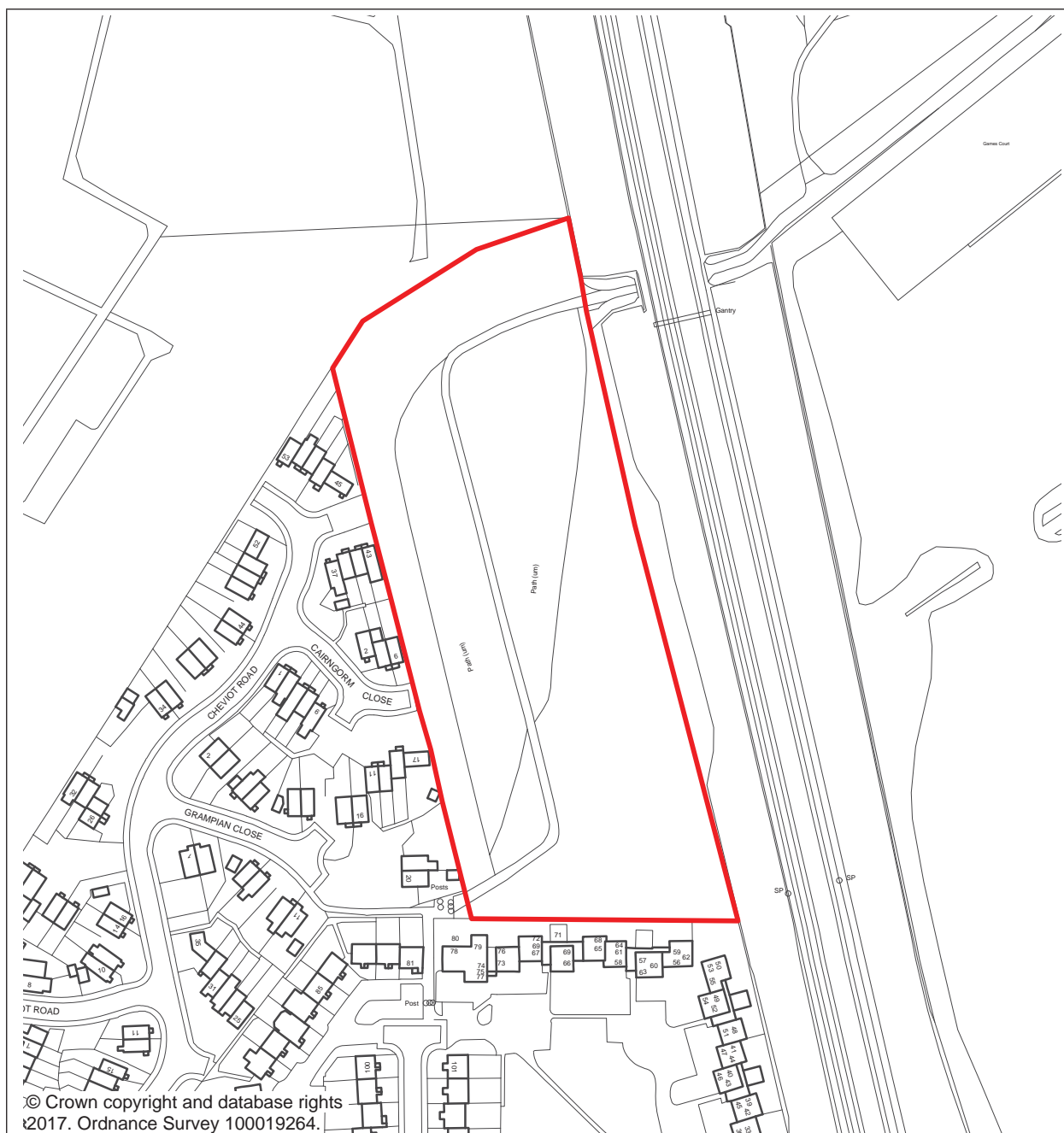
Site name	Aylestone Recreation Ground North
Site reference	SW50
Site area (ha)	3.51
Ward	Saffron
Ownership	Leicester City Council
2006 Local Plan allocation/designation	GE09 - Green Space
Flood risk	Flood Zone 3b (25%), Flood Zone 3 (5%), Flood Zone 2 (35%)
Biodiversity designation	None
Heritage designation	None



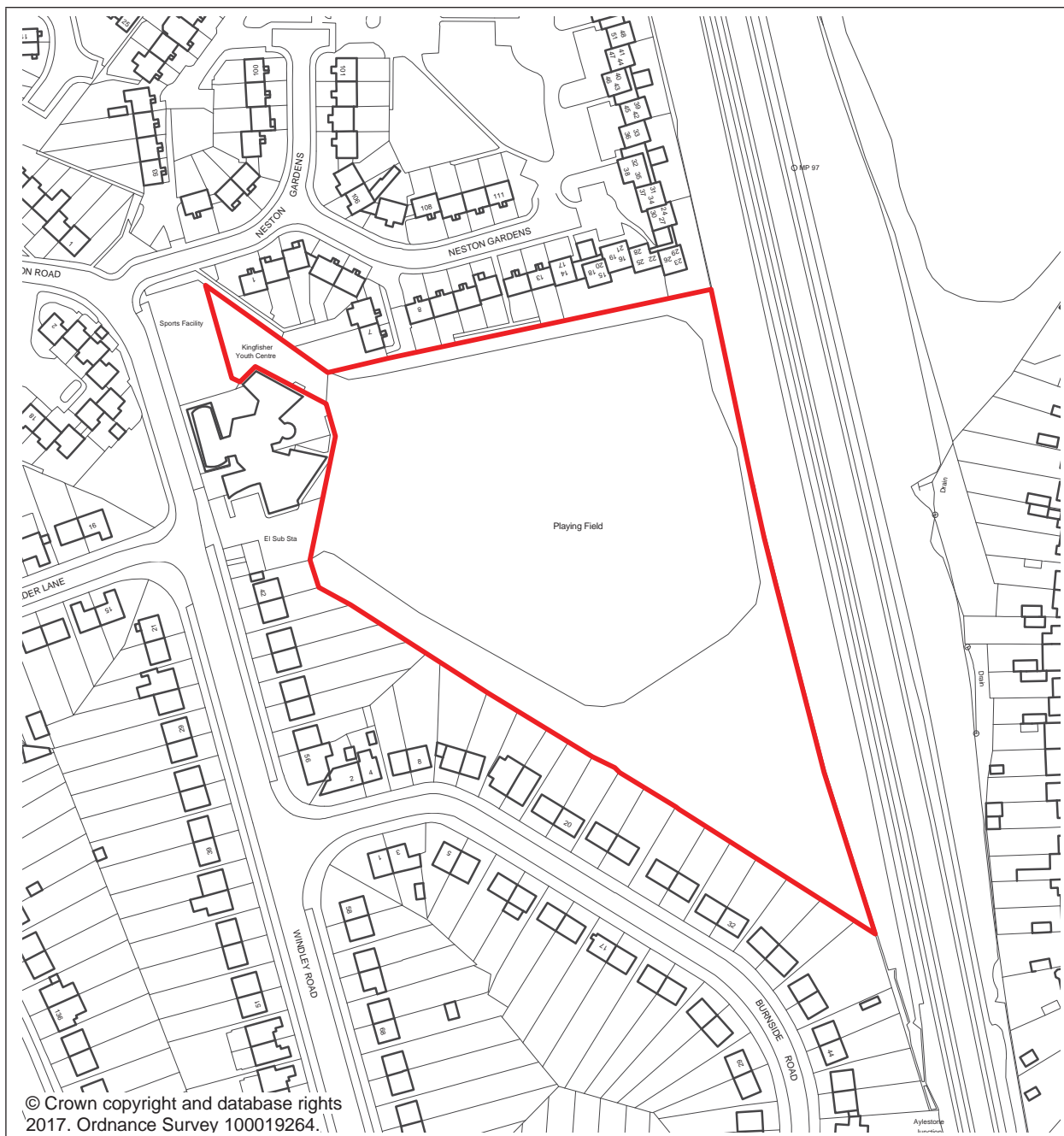
Site name	Aylestone Recreation Ground
Site reference	SW51
Site area (ha)	8.03
Ward	Saffron
Ownership	Leicester City Council
2006 Local Plan allocation/designation	GE09 - Green Space
Flood risk	Flood Zone 3b (30%), Flood Zone 3 (5%), Flood Zone 2 (10%)
Biodiversity designation	None
Heritage designation	None



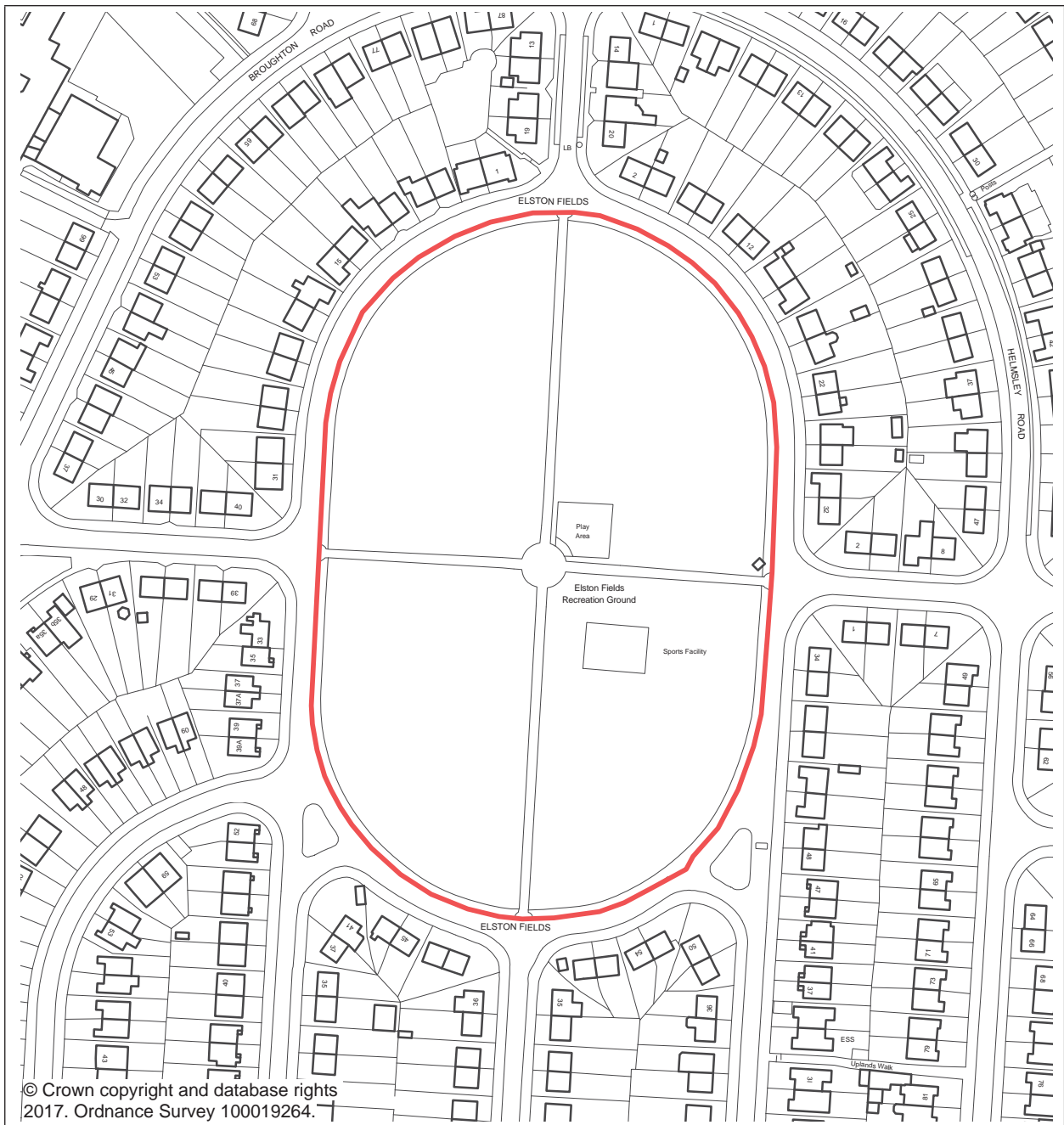
Site name	Whittier Road Allotments
Site reference	SW52
Site area (ha)	5.65
Ward	Saffron
Ownership	Leicester City Council
2006 Local Plan allocation/designation	GE09 - Green Space
Flood risk	None
Biodiversity designation	None
Heritage designation	None



Site name	Neston Gardens green space/Mud Dumps
Site reference	SW53
Site area (ha)	1.63
Ward	Saffron
Ownership	Leicester City Council
2006 Local Plan allocation/designation	GE09 - Green Space
Flood risk	None
Biodiversity designation	None
Heritage designation	None



Site name	Neston Gardens Playing Fields
Site reference	SW54
Site area (ha)	1.83
Ward	Saffron
Ownership	Leicester City Council
2006 Local Plan allocation/designation	GE09 - Green Space
Flood risk	None
Biodiversity designation	None
Heritage designation	None



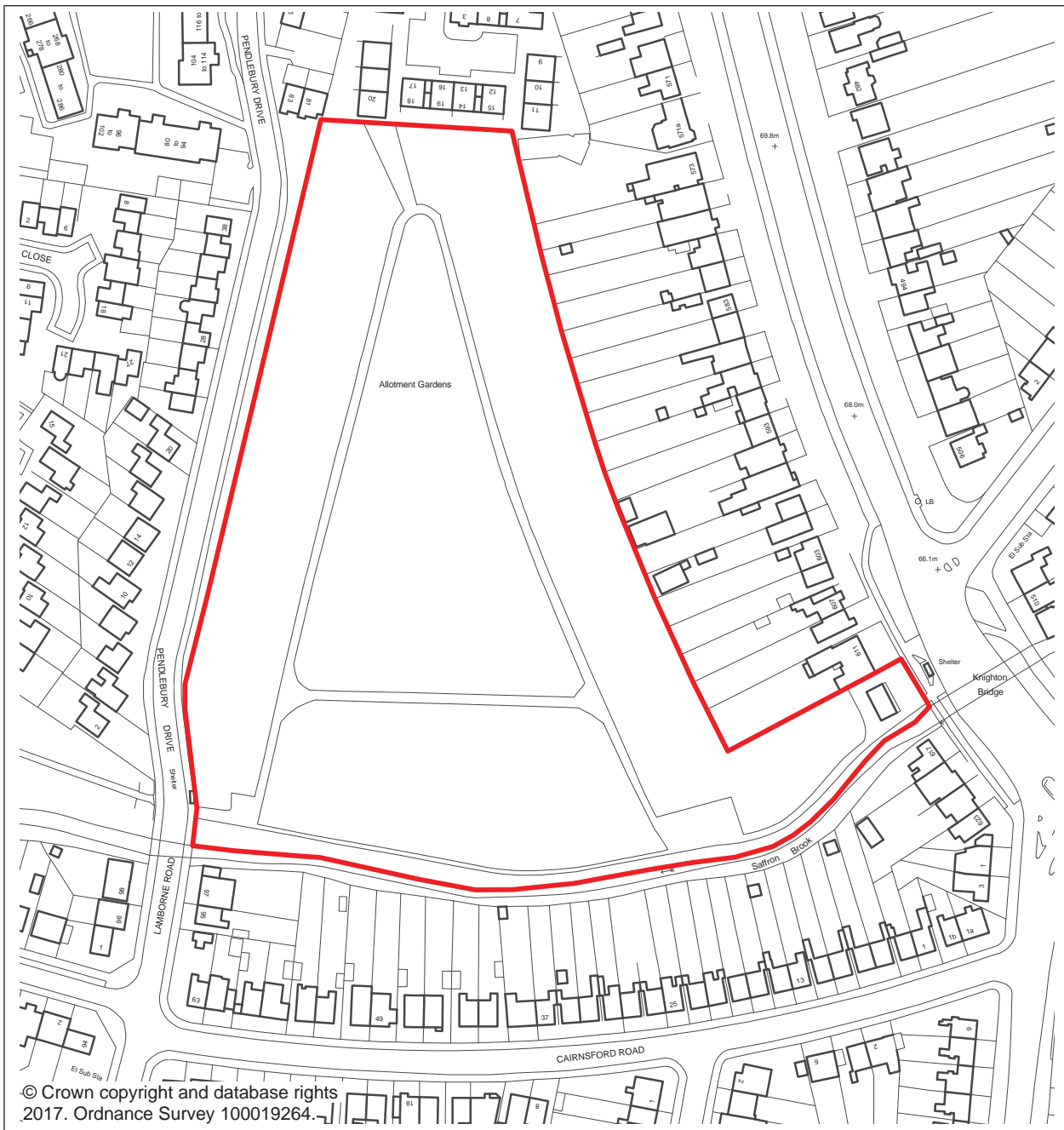
Site name	Elston Fields Recreation Ground
Site reference	SW55
Site area (ha)	2.66
Ward	Saffron
Ownership	Leicester City Council
2006 Local Plan allocation/designation	GE09 - Green Space
Flood risk	None
Biodiversity designation	None
Heritage designation	None



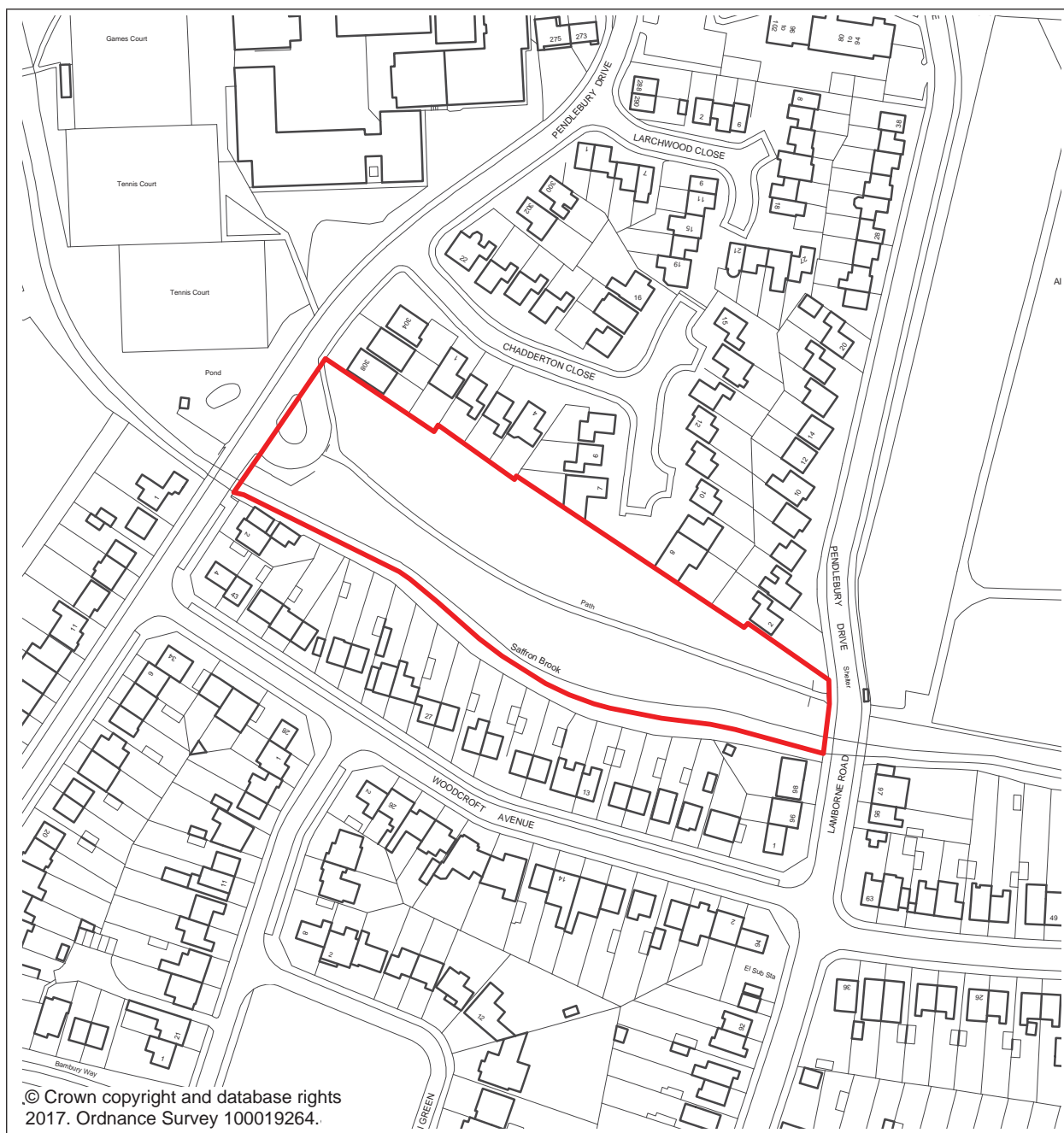
Site name	Meadow Gardens west
Site reference	SW56
Site area (ha)	1.20
Ward	Saffron
Ownership	Leicester City Council
2006 Local Plan allocation/designation	GE09 - Green Space
Flood risk	None
Biodiversity designation	None
Heritage designation	None



Site name	Meadow Gardens east
Site reference	SW57
Site area (ha)	1.22
Ward	Saffron
Ownership	Leicester City Council
2006 Local Plan allocation/designation	GE09 - Green Space
Flood risk	None
Biodiversity designation	None
Heritage designation	None



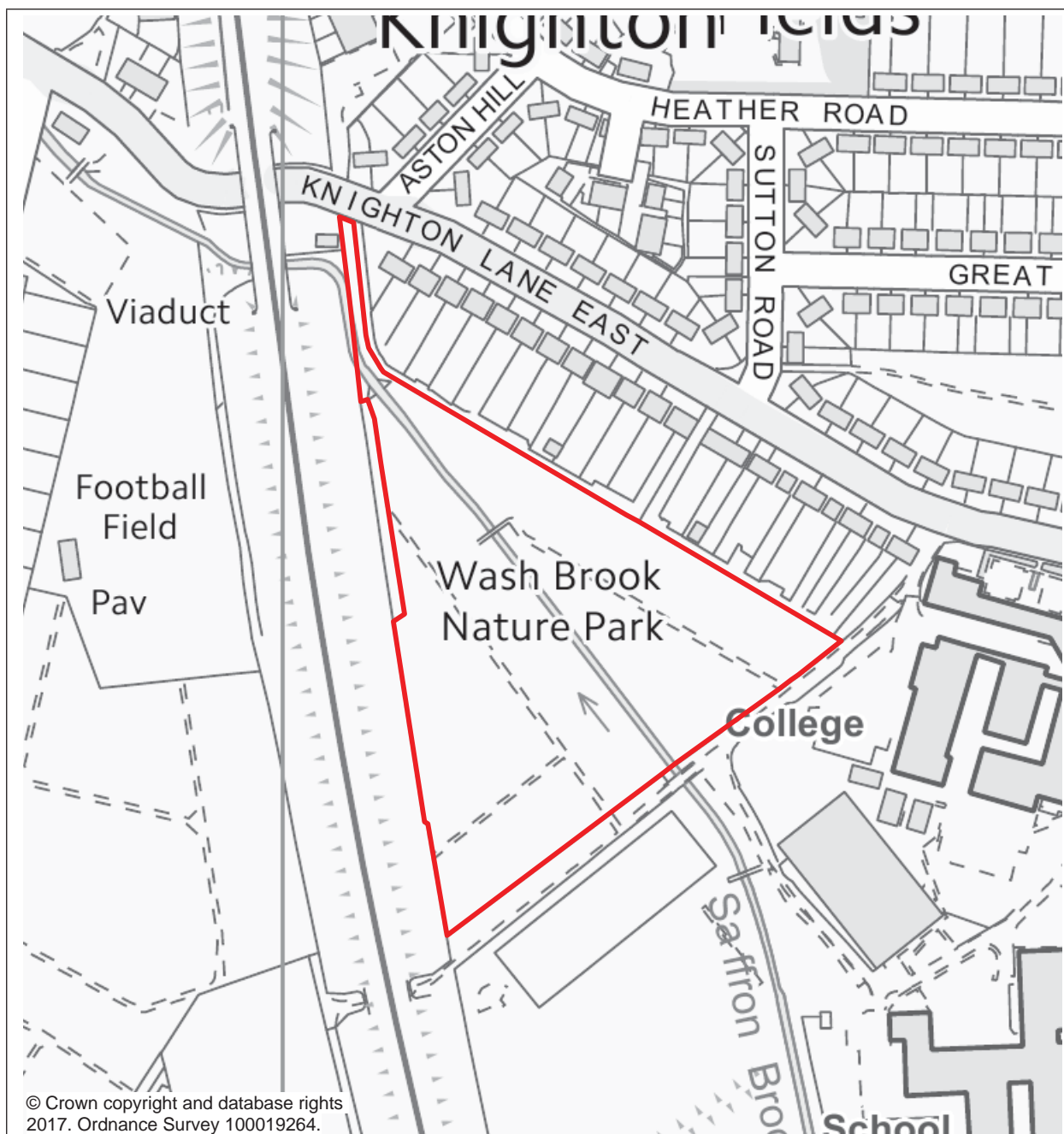
Site name	Welford Road Allotments
Site reference	SW58
Site area (ha)	2.94
Ward	Knighton
Ownership	Leicester City Council
2006 Local Plan allocation/designation	GE09 - Green Space
Flood risk	Flood Zone 3 (5%), Flood Zone 2 (5%)
Biodiversity designation	None
Heritage designation	None



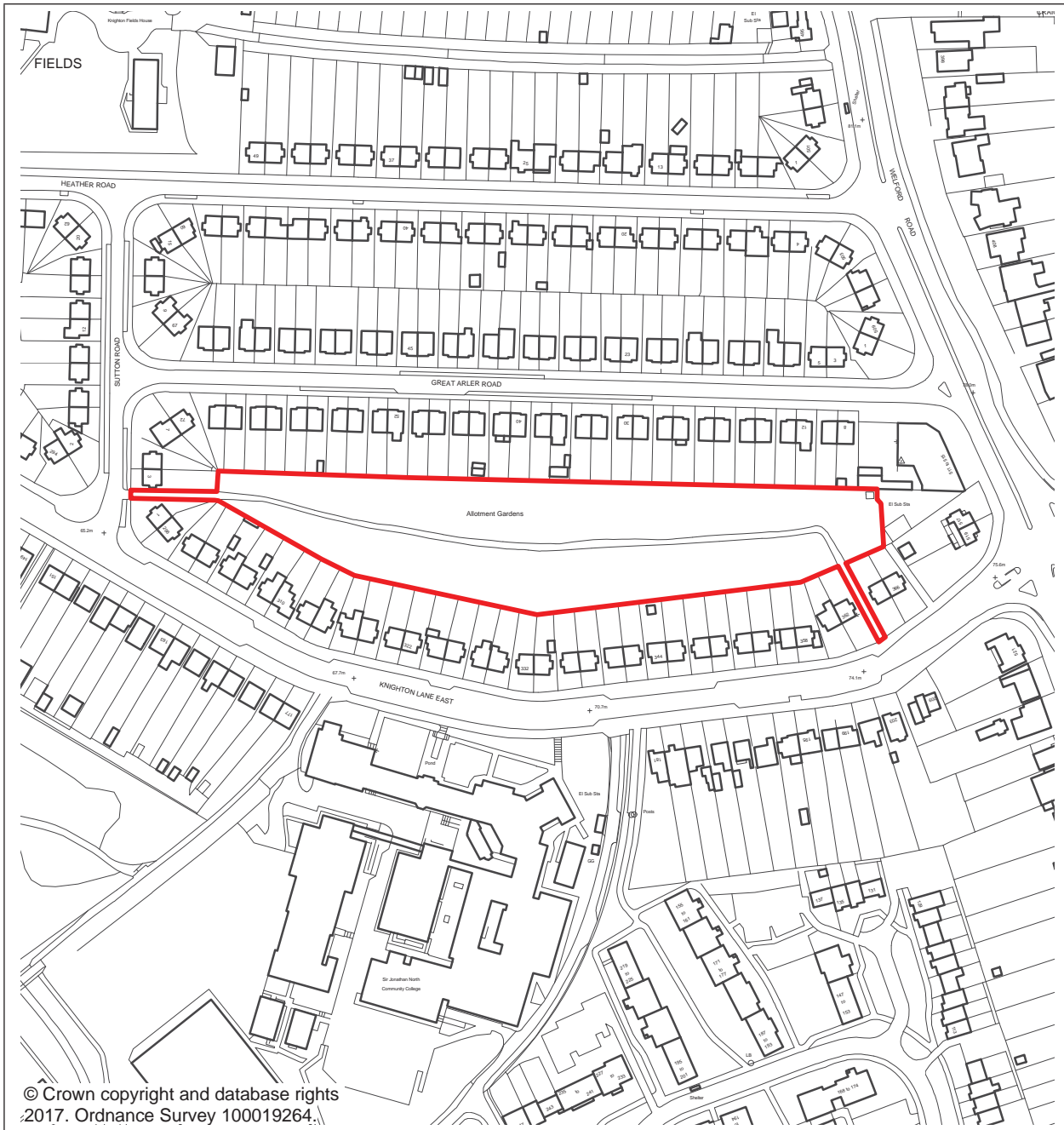
Site name	Lamborne Road Green Space
Site reference	SW59
Site area (ha)	0.81
Ward	Knighton
Ownership	Leicester City Council
2006 Local Plan allocation/designation	GE09 - Green Space
Flood risk	Flood Zone 3b (20%), Flood zone 2 (25%)
Biodiversity designation	None
Heritage designation	None



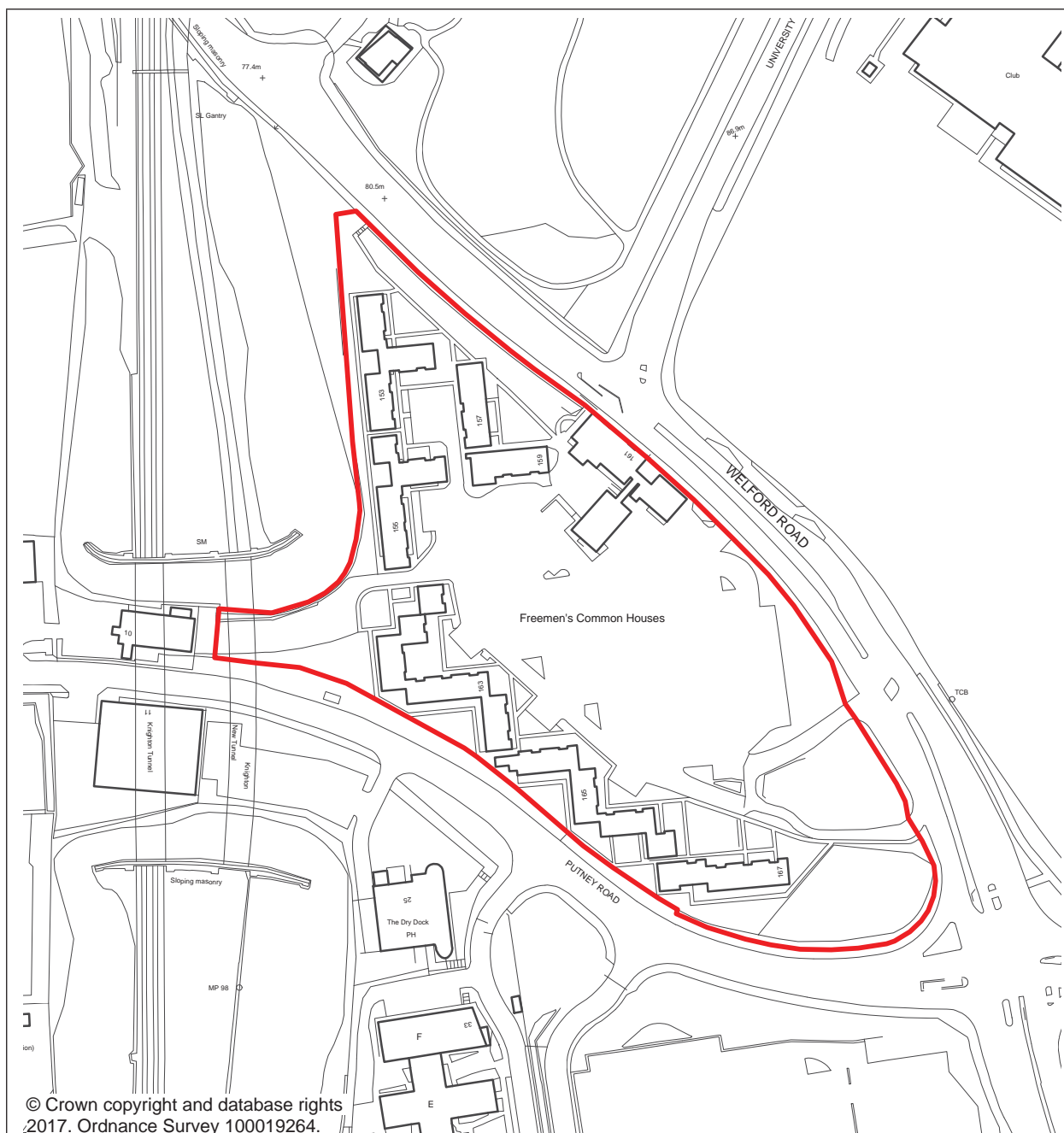
Site name	The Lancaster School playing fields
Site reference	SW60
Site area (ha)	4.55
Ward	Knighton
Ownership	Leicester City Council
2006 Local Plan allocation/designation	GE09 - Green Space
Flood risk	Flood Zone 3 (30%), Flood Zone 2 (30%)
Biodiversity designation	None
Heritage designation	None



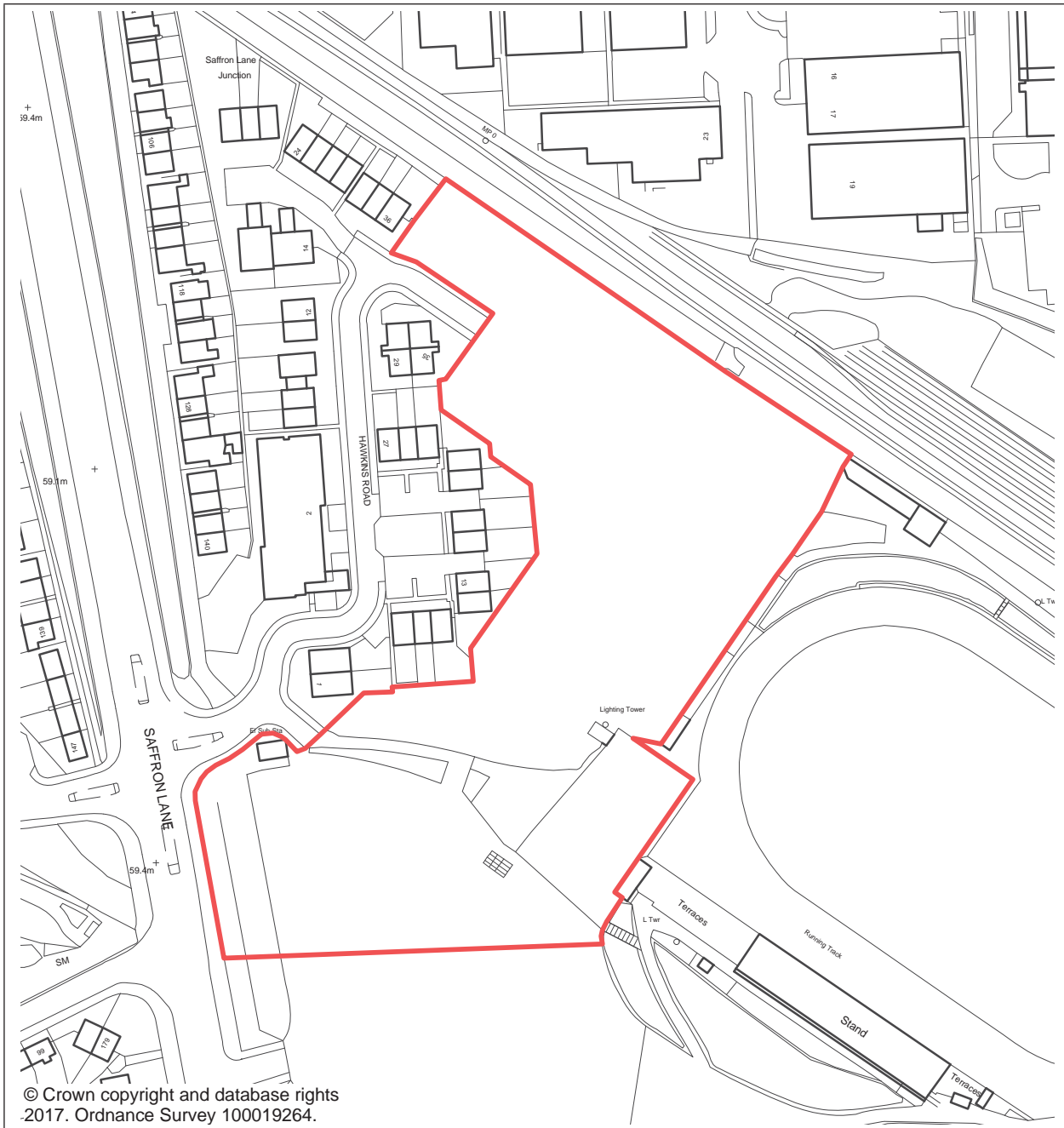
Site name	Washbrook Nature Area
Site reference	SW61
Site area (ha)	2.76
Ward	Knighton
Ownership	Leicester City Council
2006 Local Plan allocation/designation	GE09 - Green Space
Flood risk	Flood Zone 3b (45%), Flood Zone 3 (35%), Flood Zone 2 (15%)
Biodiversity designation	All of site Local Wildlife Site
Heritage designation	None



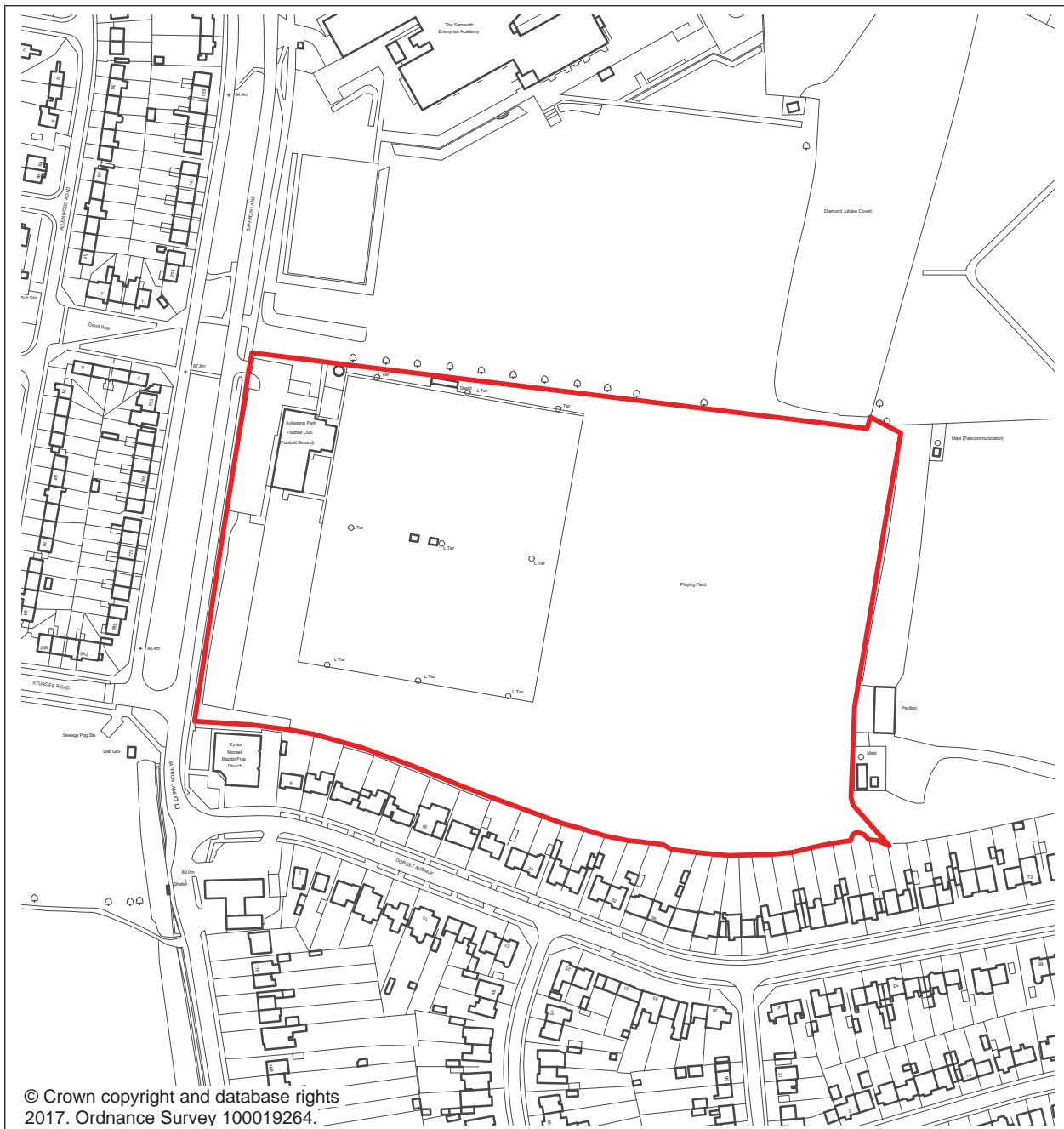
Site name	Sutton Road Allotments, Knighton Fields Road East Allotments
Site reference	SW62
Site area (ha)	1.02
Ward	Knighton
Ownership	Leicester City Council
2006 Local Plan allocation/designation	GE09 - Green Space
Flood risk	None
Biodiversity designation	None
Heritage designation	None



Site name	Freemen's Common, Welford Road, University of Leicester
Site reference	SW63
Site area (ha)	2.19
Ward	Castle
Ownership	Private ownership
2006 Local Plan allocation/designation	Part GE09 - Green Space/part H12 Primarily Residential Area
Flood risk	None
Biodiversity designation	Numerous TPO trees on edge of site
Heritage designation	Grade II Listed Building on part of site.

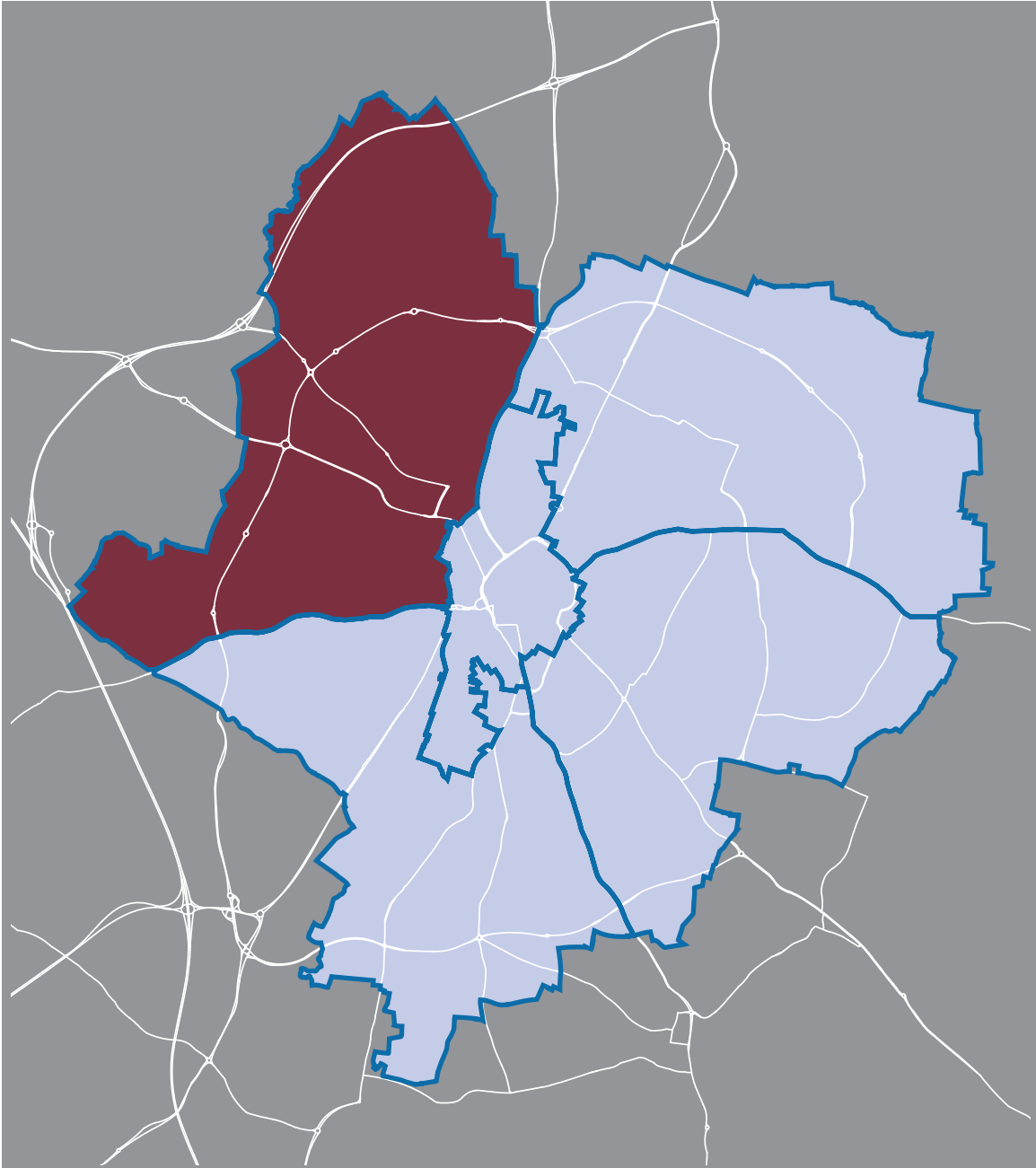


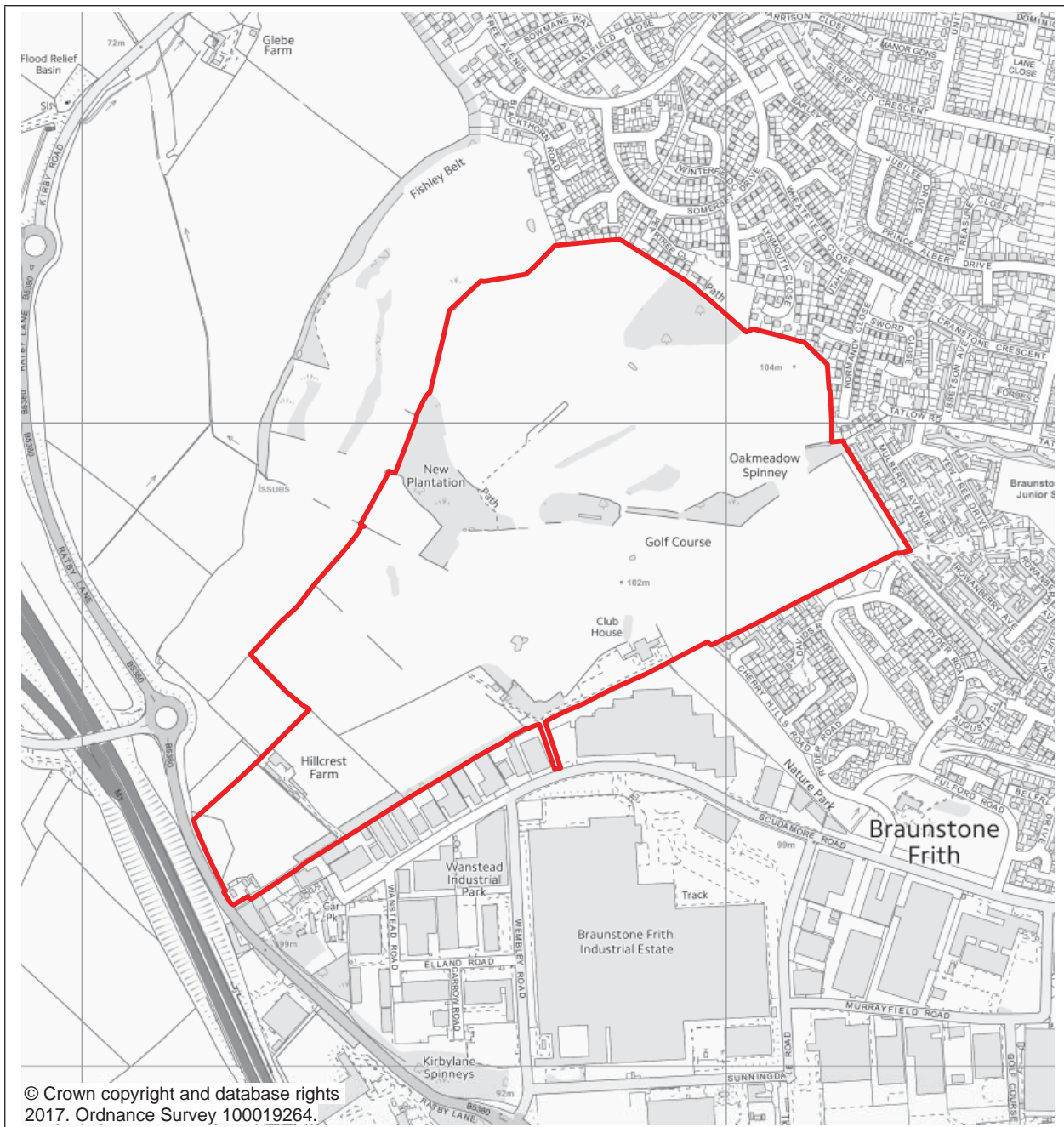
Site name	Former Saffron Velodrome
Site reference	SW64
Site area (ha)	1.67
Ward	Saffron
Ownership	Leicester City Council
2006 Local Plan allocation/designation	CL01 Community and Leisure Use (Policy no longer saved)
Flood risk	None
Biodiversity designation	None
Heritage designation	None



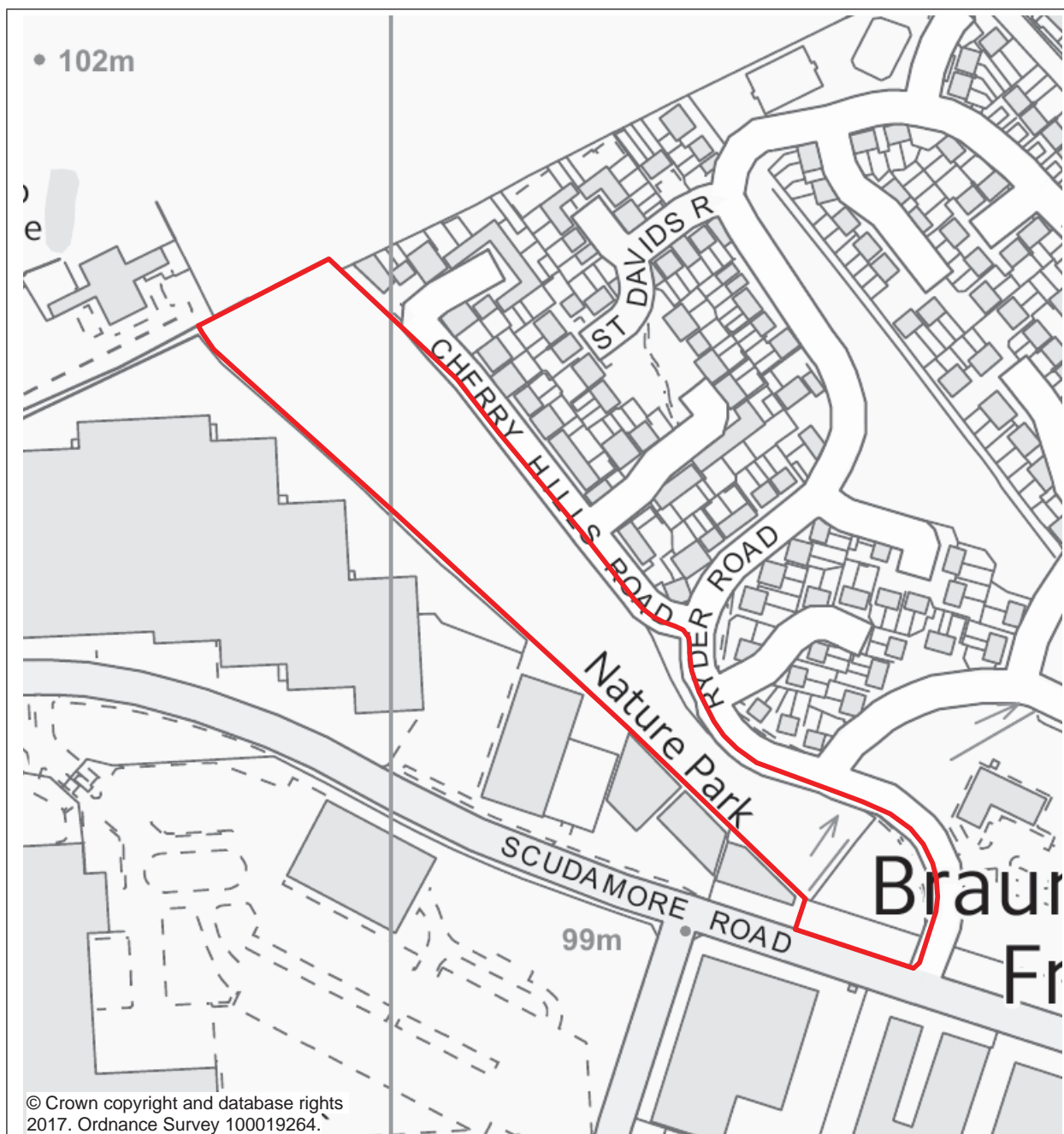
Site name	Mary Linwood Playing Fields
Site reference	SW65
Site area (ha)	5.81
Ward	Eyres Monsell
Ownership	Leicester City Council
2006 Local Plan allocation/designation	GE09 - Green Space
Flood risk	None
Biodiversity designation	None
Heritage designation	None

Sites in the North West Sector

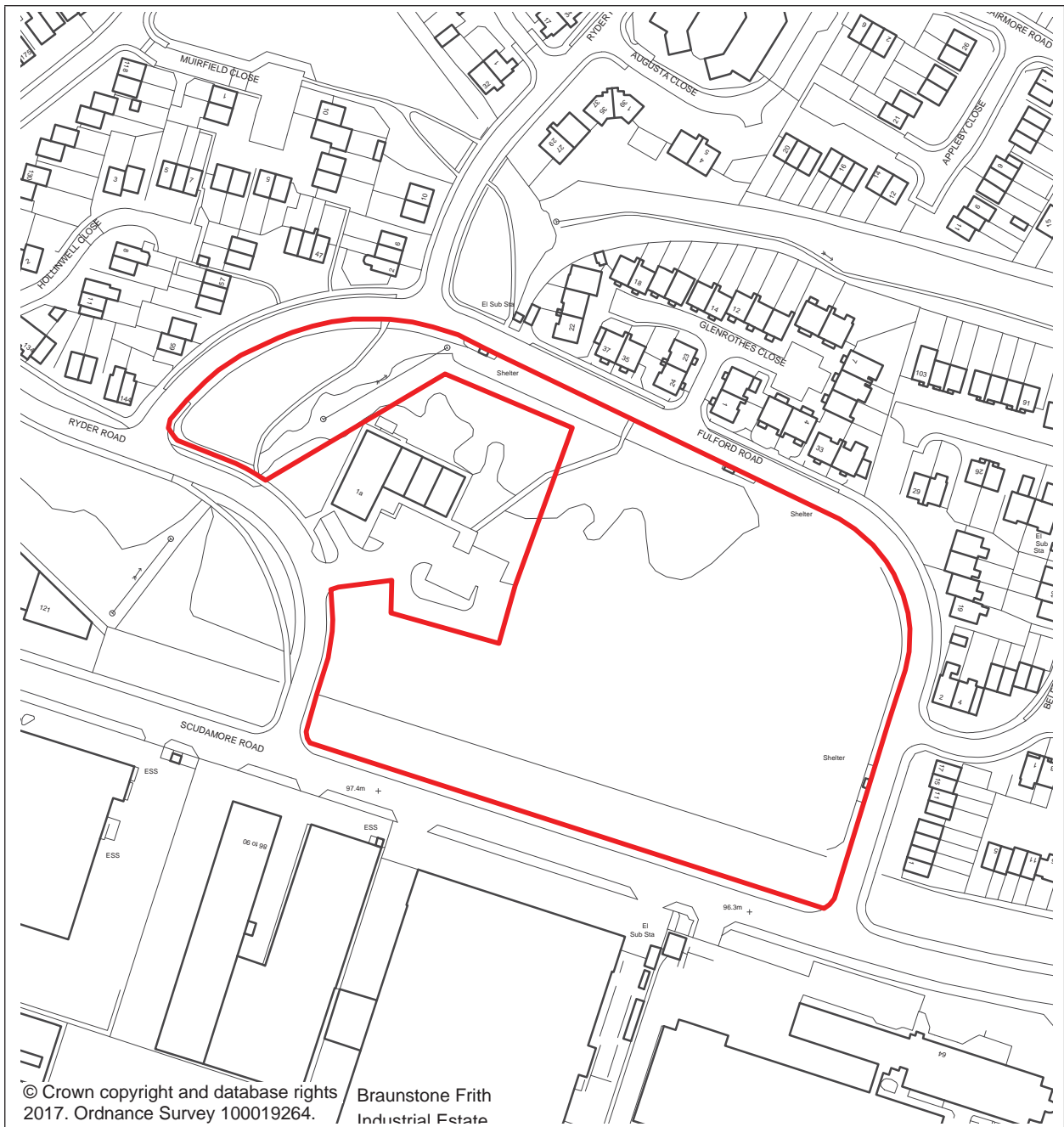




Site name	Western Golf Course
Site reference	NW01
Site area (ha)	52.60
Ward	Western
Ownership	Leicester City Council
2006 Local Plan allocation/designation	GE06 - Green Wedge
Flood risk	None
Biodiversity designation	Most of site Local Wildlife Site (80%)
Heritage designation	None



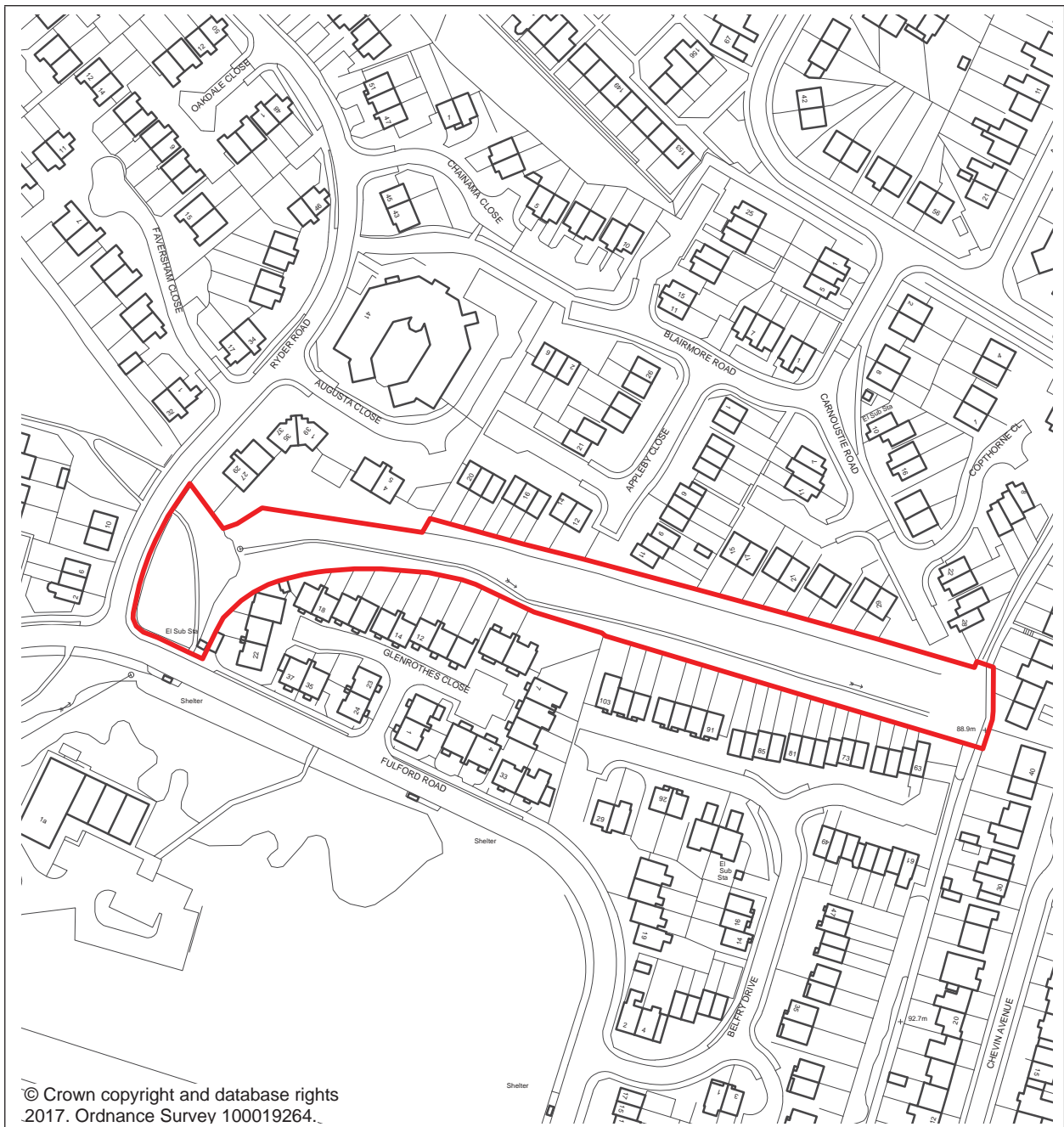
Site name	Kirby Frith LNR
Site reference	NW02
Site area (ha)	2.23
Ward	Western
Ownership	Leicester City Council
2006 Local Plan allocation/designation	GE09 - Green Space
Flood risk	None
Biodiversity designation	Most of site Local Nature Reserve and Local Wildlife Site (90%)
Heritage designation	None



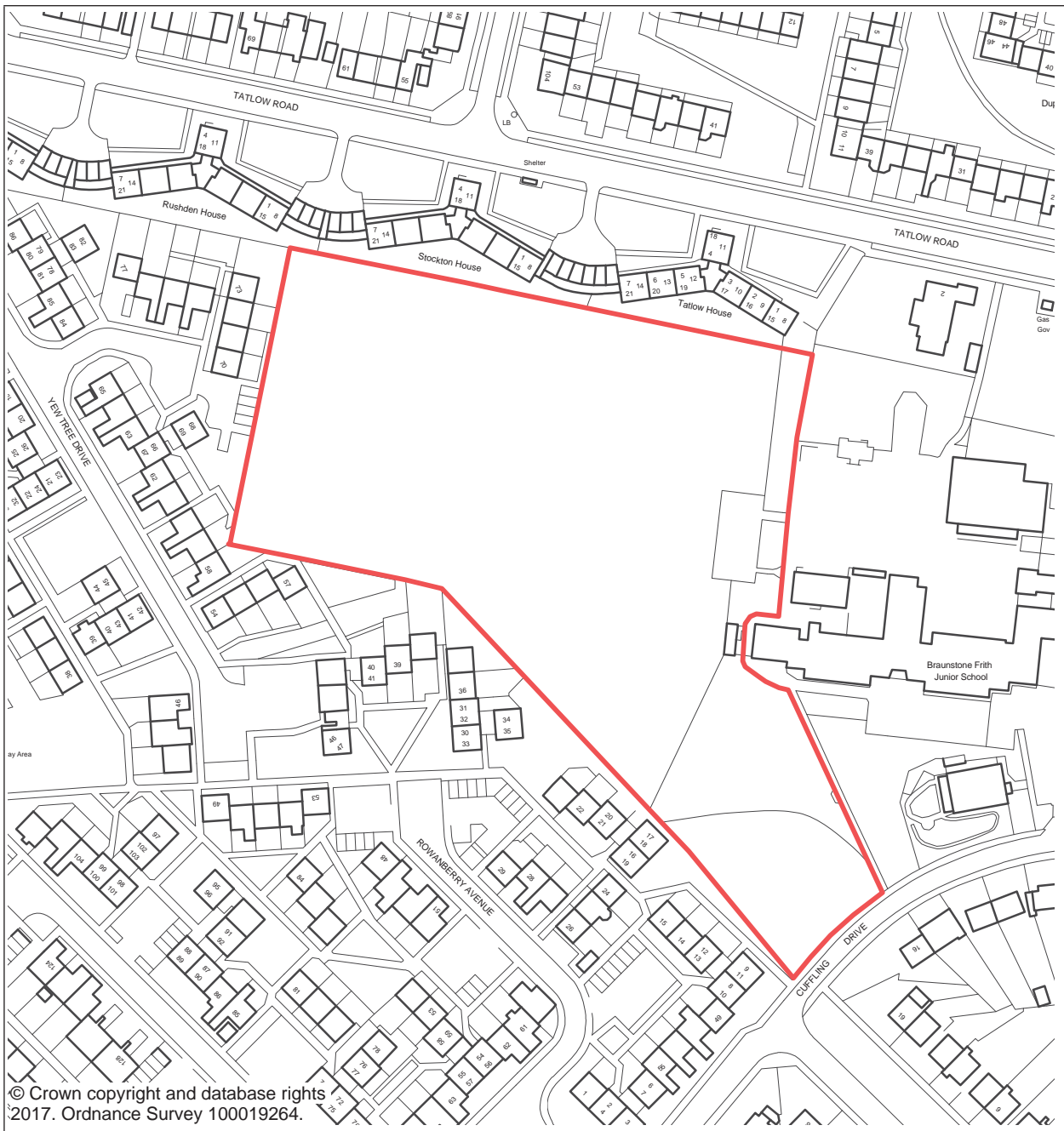
Site name	Fulford Road Open Space
Site reference	NW03
Site area (ha)	2.00
Ward	Western
Ownership	Leicester City Council
2006 Local Plan allocation/designation	GE09 - Green Space
Flood risk	None
Biodiversity designation	Northern part of site Local Wildlife Site (40%)
Heritage designation	None



Site name	Ryder Road open space
Site reference	NW04
Site area (ha)	0.81
Ward	Western
Ownership	Leicester City Council
2006 Local Plan allocation/designation	GE09 - Green Space
Flood risk	None
Biodiversity designation	All of site Local Wildlife Site
Heritage designation	None



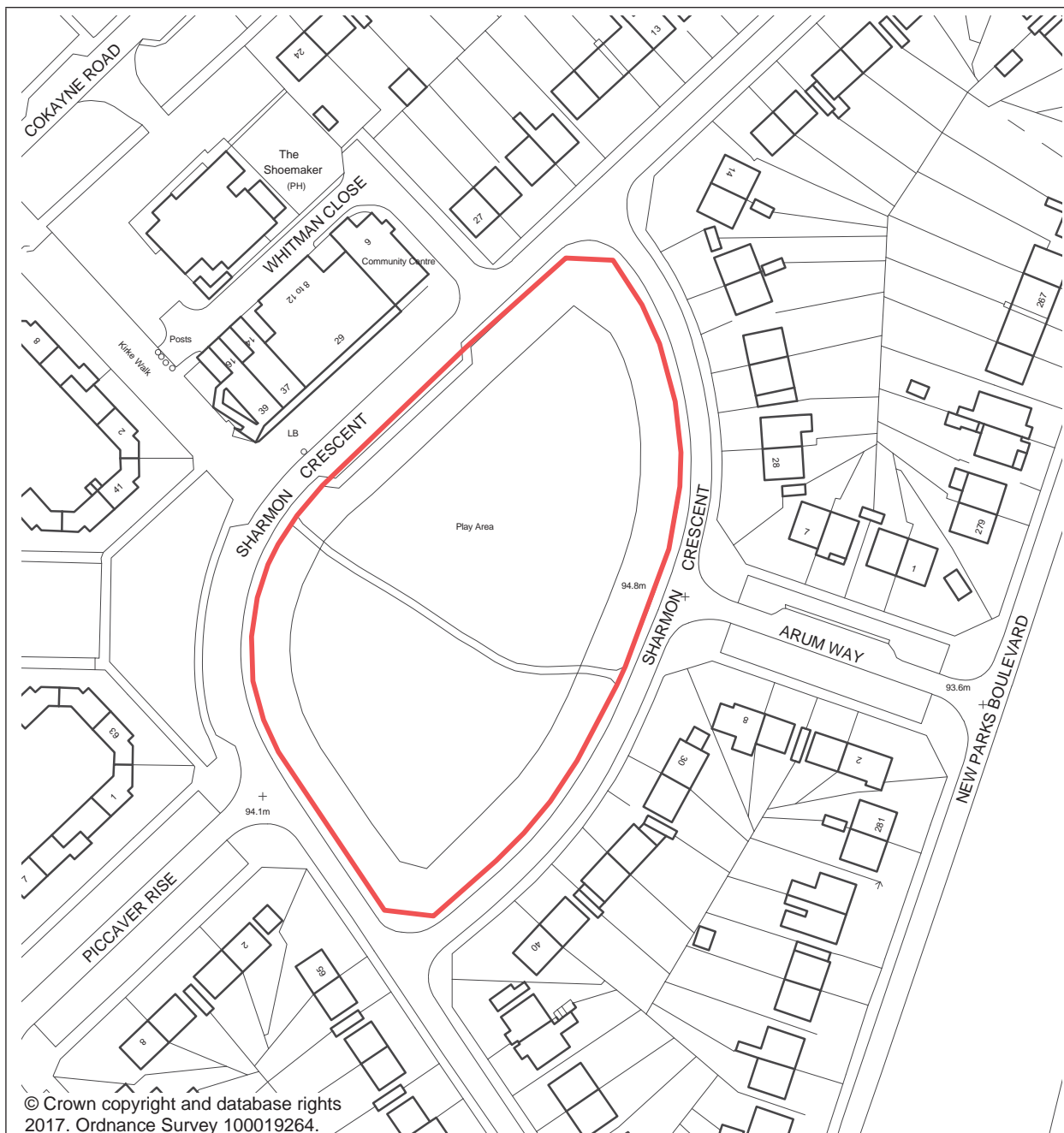
Site name	Ryder Road Spinney
Site reference	NW05
Site area (ha)	0.61
Ward	Western
Ownership	Leicester City Council
2006 Local Plan allocation/designation	GE09 - Green Space
Flood risk	None
Biodiversity designation	All of site Local Wildlife Site
Heritage designation	None



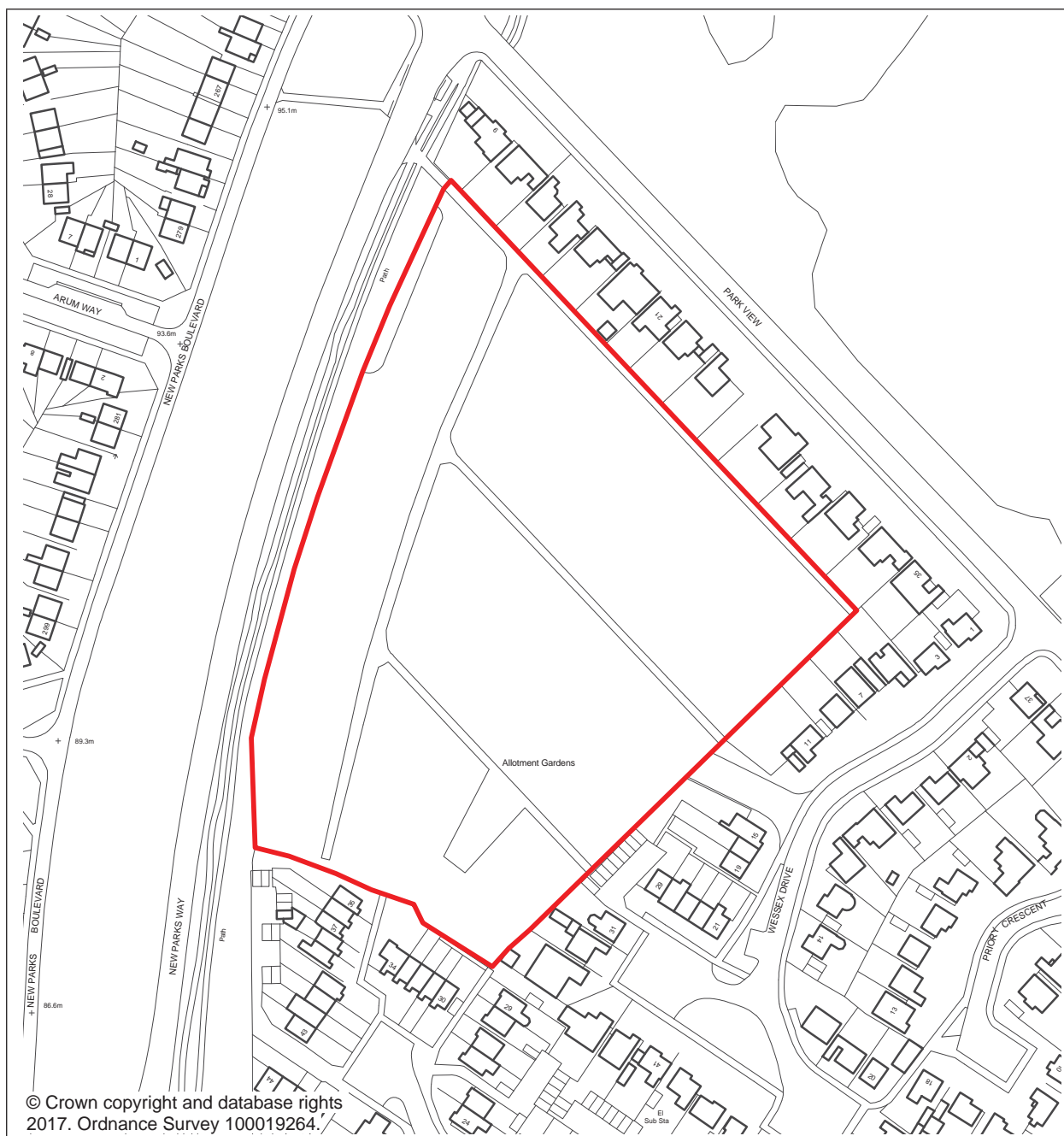
Site name	Braunstone Frith Junior School playing fields
Site reference	NW06
Site area (ha)	1.68
Ward	Western
Ownership	Leicester City Council
2006 Local Plan allocation/designation	GE09 - Green Space
Flood risk	None
Biodiversity designation	None
Heritage designation	None



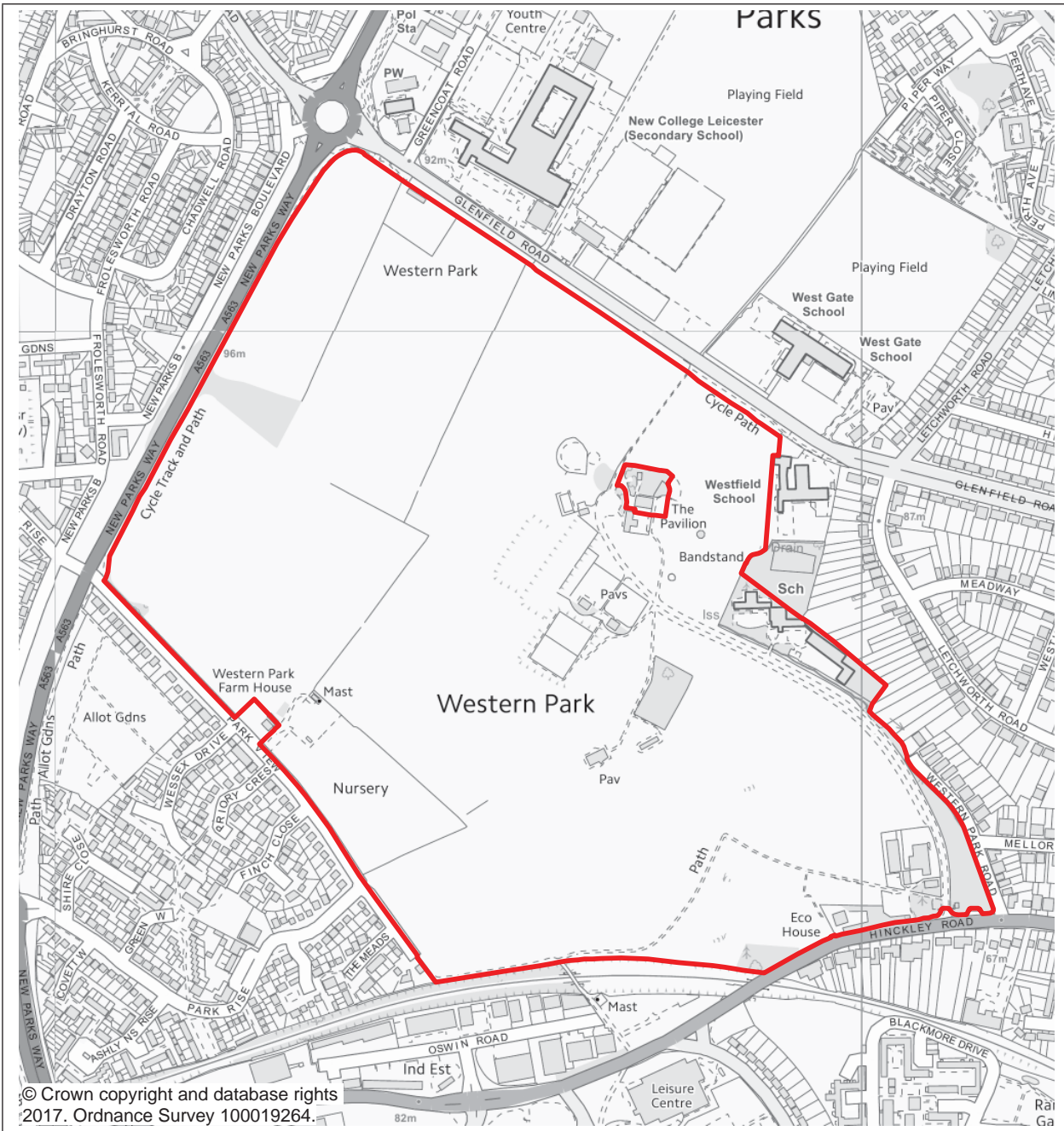
Site name	Allextion Gardens Open Space
Site reference	NW07
Site area (ha)	0.86
Ward	Western
Ownership	Leicester City Council
2006 Local Plan allocation/designation	GE09 - Green Space
Flood risk	None
Biodiversity designation	None
Heritage designation	None



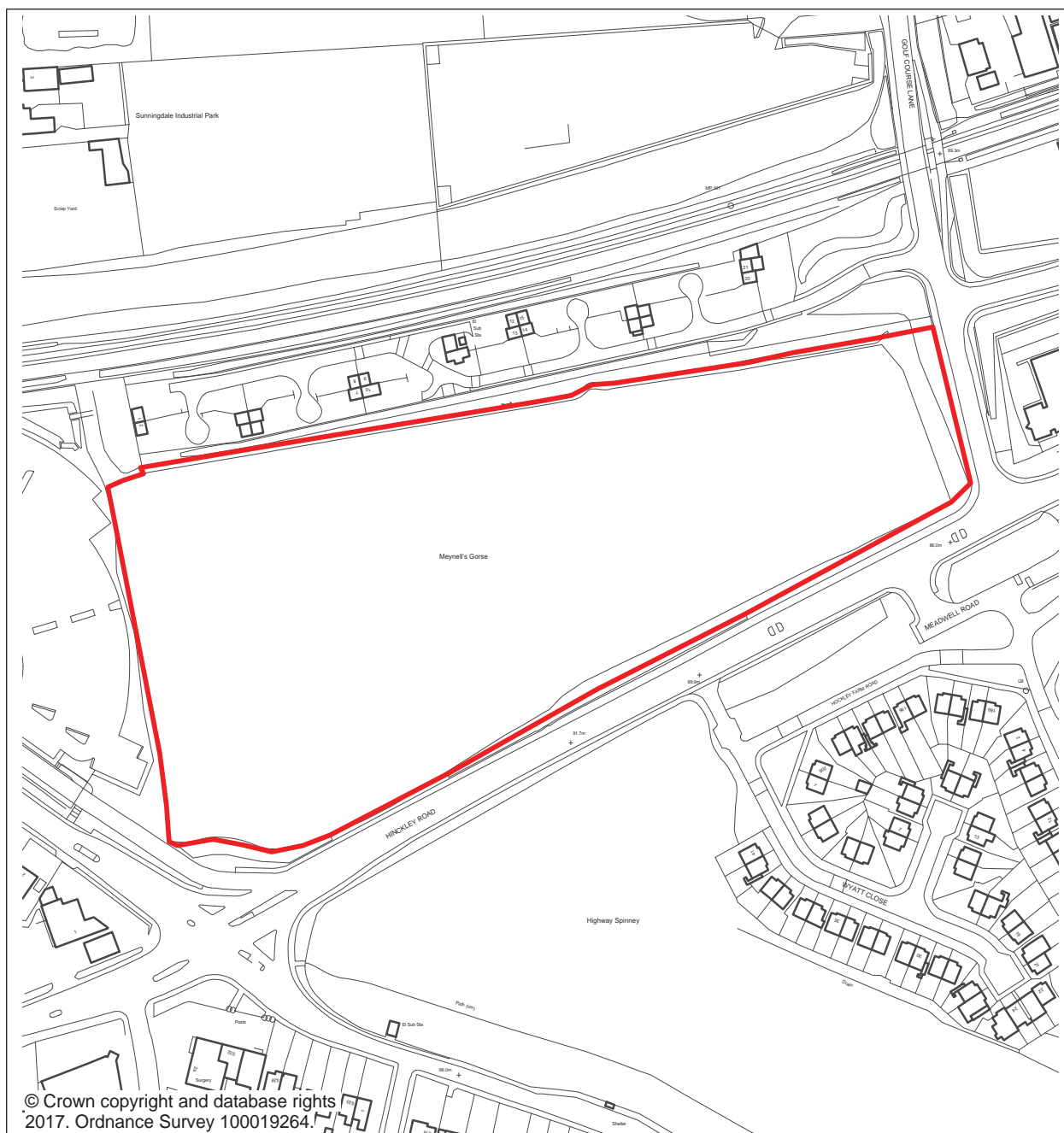
Site name	Sharmon Crescent Open Space
Site reference	NW08
Site area (ha)	0.66
Ward	Western
Ownership	Leicester City Council
2006 Local Plan allocation/designation	GE09 - Green Space
Flood risk	None
Biodiversity designation	None
Heritage designation	None



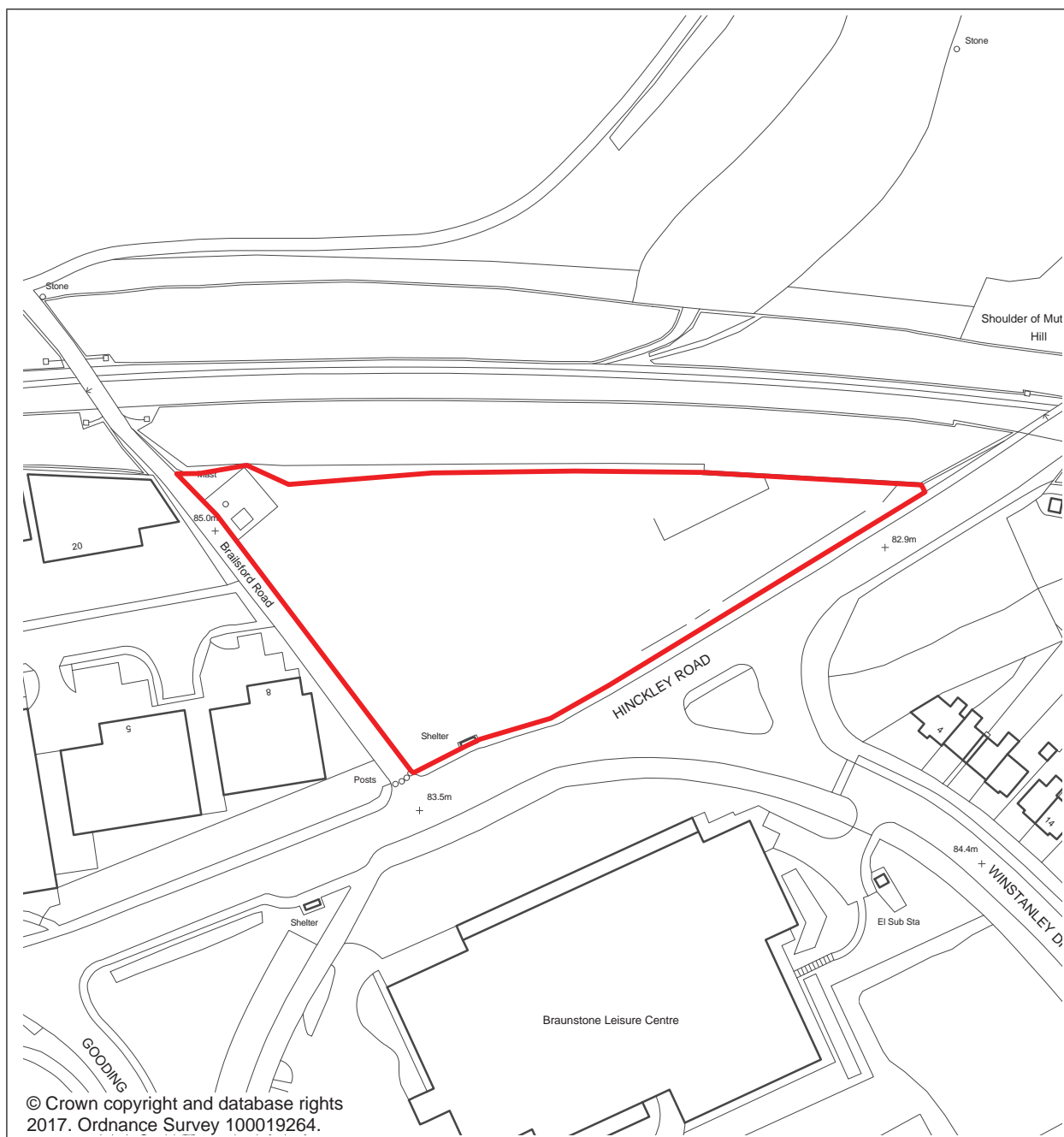
Site name	New Parks Way Allotments
Site reference	NW09
Site area (ha)	2.47
Ward	Western
Ownership	Leicester City Council
2006 Local Plan allocation/designation	GE09 - Green Space
Flood risk	None
Biodiversity designation	None
Heritage designation	None



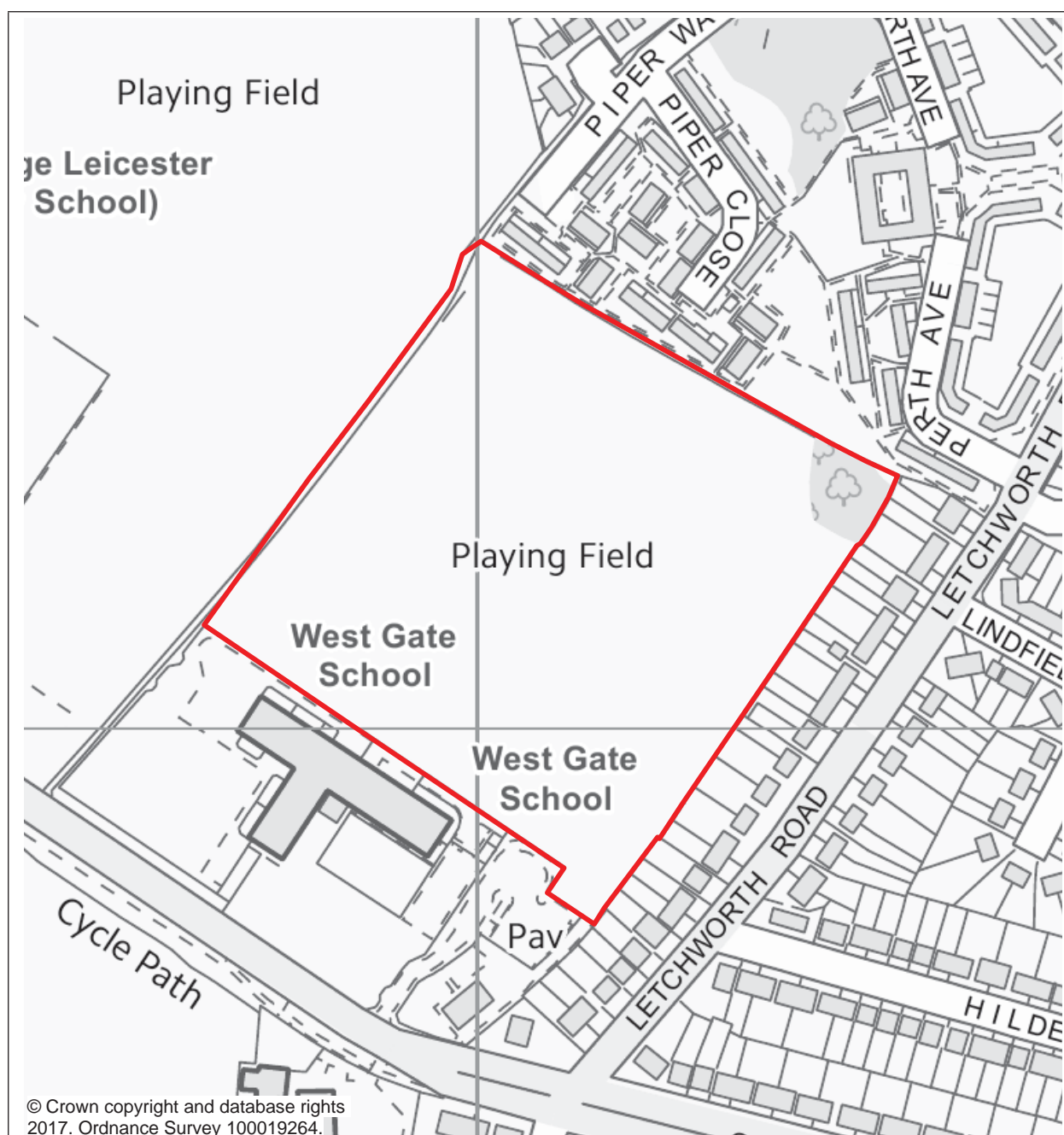
Site name	Western Park
Site reference	NW10
Site area (ha)	64.00
Ward	Western
Ownership	Leicester City Council
2006 Local Plan allocation/designation	GE09 - Green Space
Flood risk	None
Biodiversity designation	Small parts of site Local Wildlife Sites (5%)
Heritage designation	Locally listed park and garden. Grade II Listed Buildings and Locally Listed Buildings on site



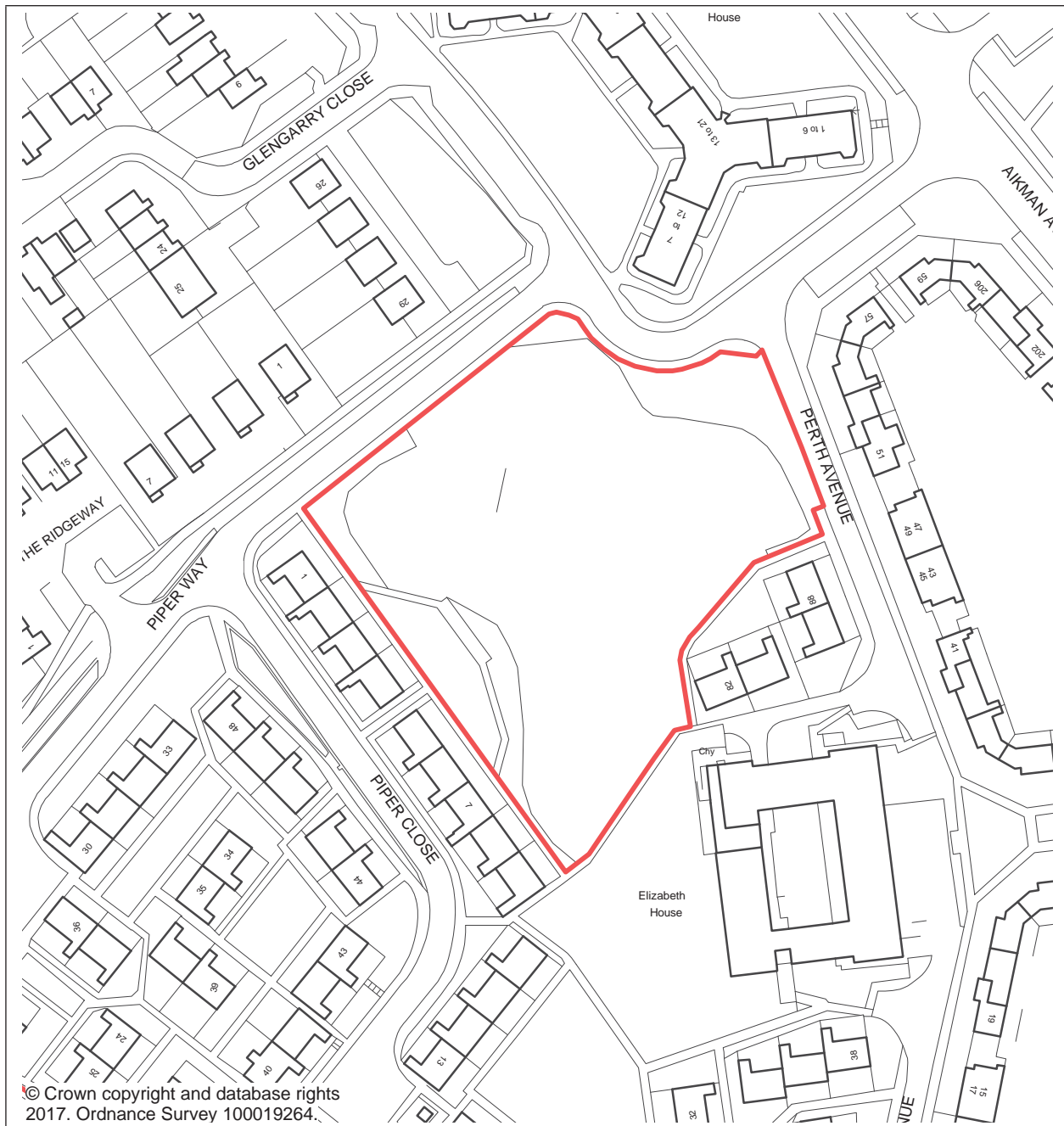
Site name	Meynell's Gorse
Site reference	NW11
Site area (ha)	3.83
Ward	Braunstone Park and Rowley Fields
Ownership	Leicester City Council
2006 Local Plan allocation/designation	GE09 - Green Space
Flood risk	None
Biodiversity designation	All of site Local Wildlife Site
Heritage designation	None



Site name	Oswin Road
Site reference	NW12
Site area (ha)	0.64
Ward	Braunstone Park and Rowley Fields
Ownership	Leicester City Council
2006 Local Plan allocation/designation	GE09 - Green Space
Flood risk	None
Biodiversity designation	All of site TPO tree group
Heritage designation	None



Site name	West Gate School Playing Field
Site reference	NW13
Site area (ha)	5.11
Ward	Western
Ownership	Leicester City Council
2006 Local Plan allocation/designation	GE09 - Green Space
Flood risk	None
Biodiversity designation	None
Heritage designation	None



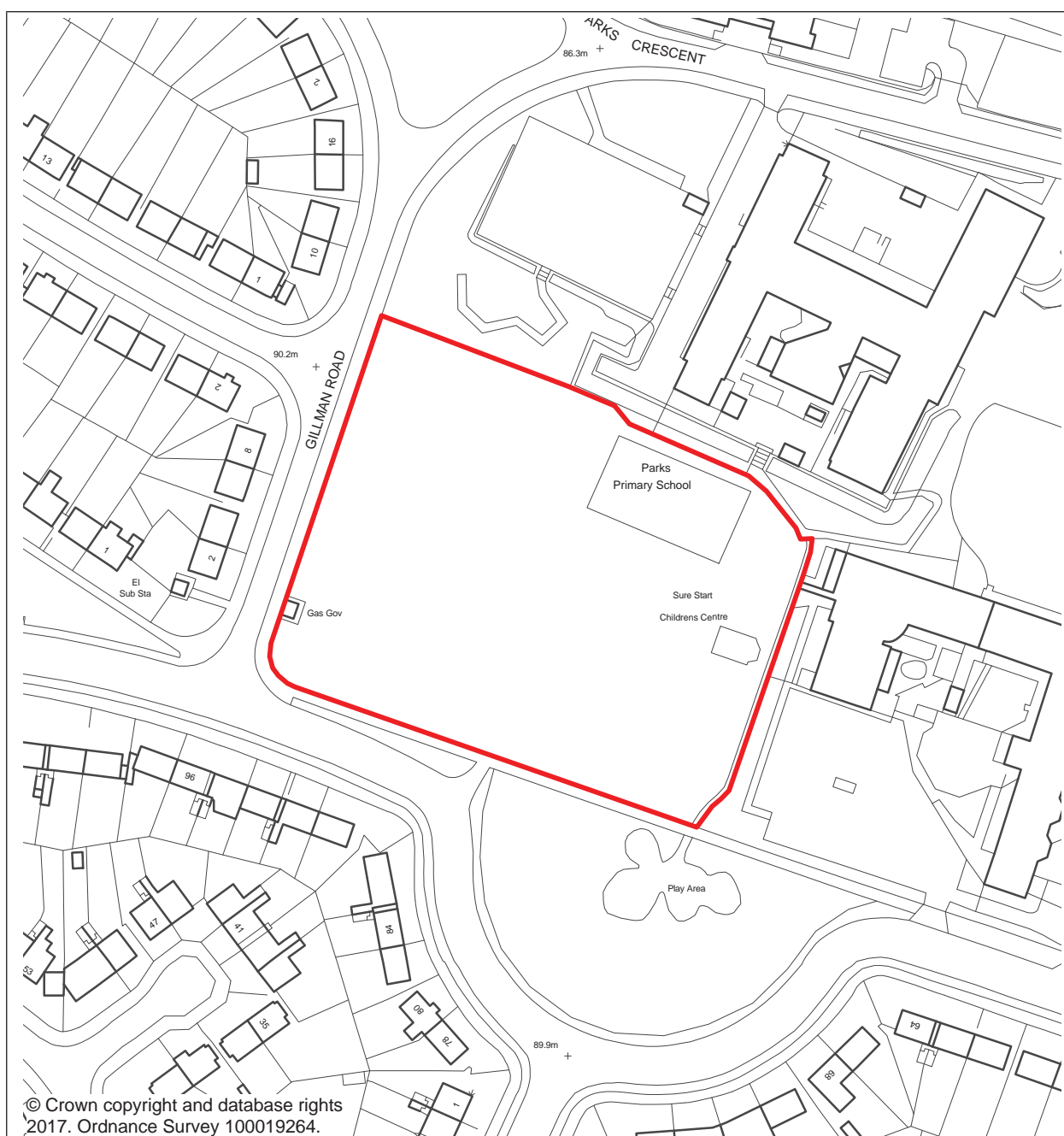
Site name	Piper Way Nature Garden
Site reference	NW14
Site area (ha)	0.58
Ward	Western
Ownership	Leicester City Council
2006 Local Plan allocation/designation	GE09 - Green Space
Flood risk	None
Biodiversity designation	None
Heritage designation	None



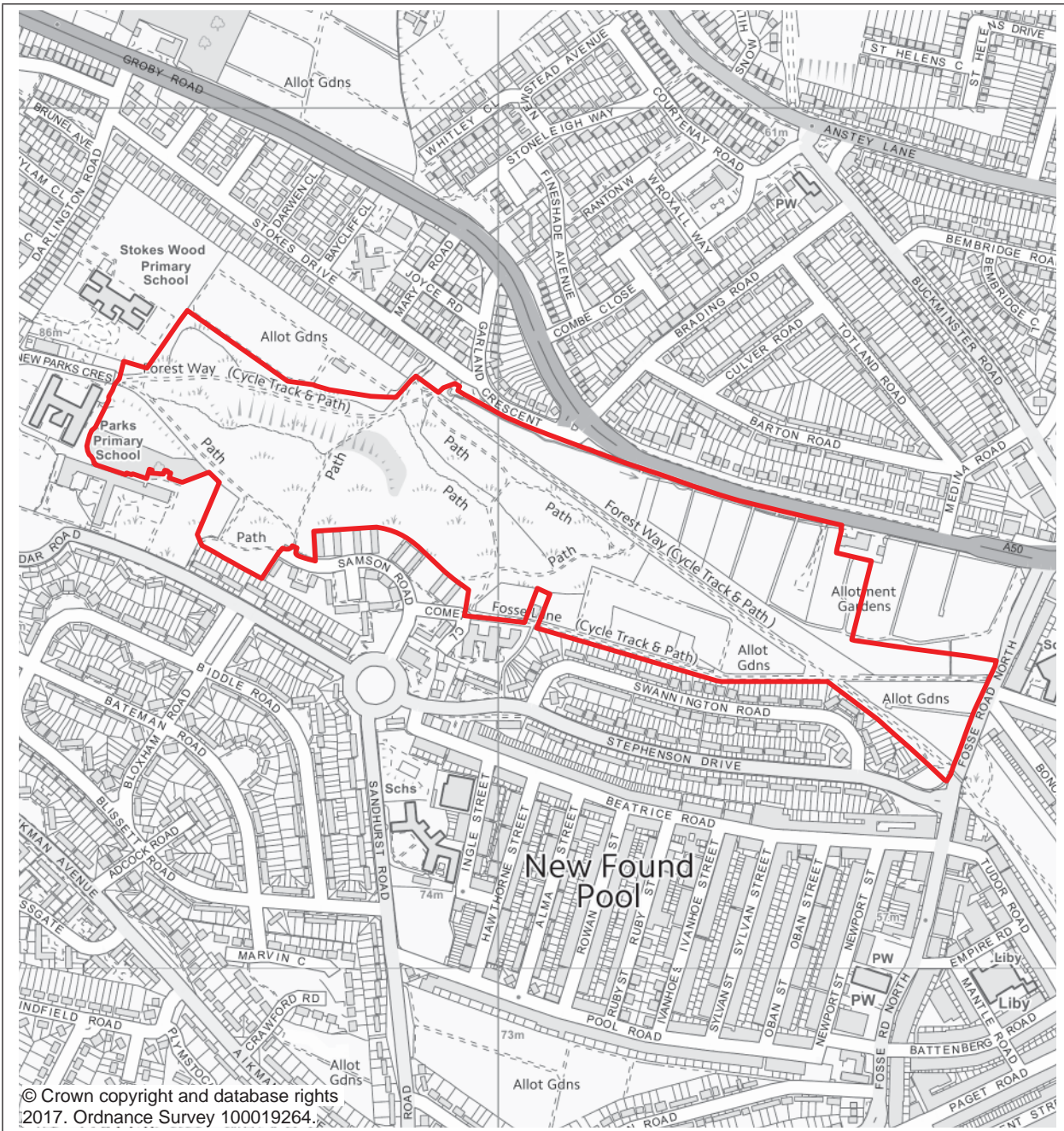
Site name	Battersbee Road Open Space
Site reference	NW15
Site area (ha)	1.68
Ward	Western
Ownership	Leicester City Council
2006 Local Plan allocation/designation	GE09 - Green Space
Flood risk	None
Biodiversity designation	None
Heritage designation	Most of site Ancient Monument (80%)



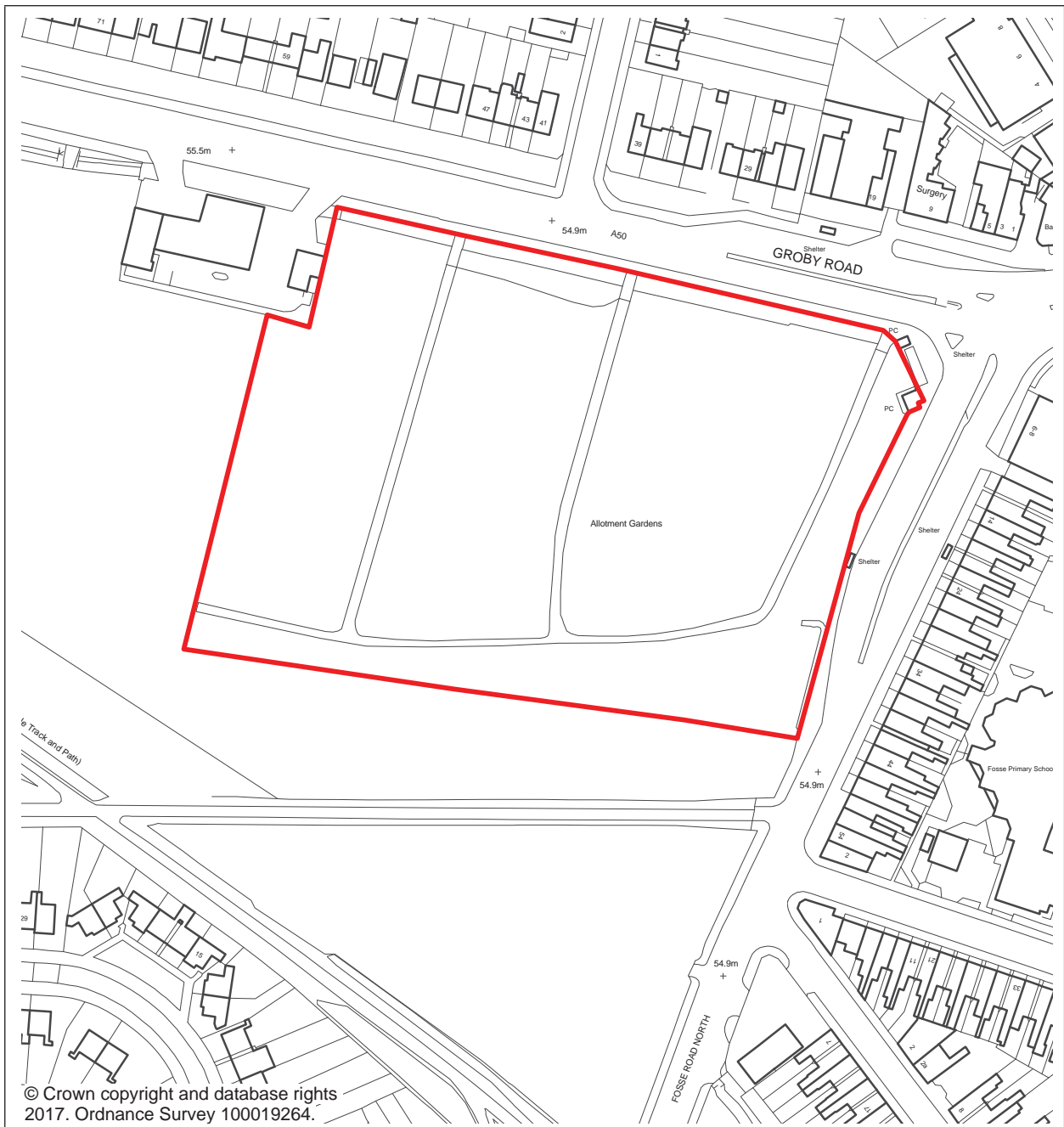
Site name	Lamen Green Open Space
Site reference	NW16
Site area (ha)	0.60
Ward	Western
Ownership	Leicester City Council
2006 Local Plan allocation/designation	GE09 - Green Space
Flood risk	None
Biodiversity designation	None
Heritage designation	None



Site name	Parks Primary School playing fields
Site reference	NW17
Site area (ha)	0.93
Ward	Western
Ownership	Leicester City Council
2006 Local Plan allocation/designation	GE09 - Green Space
Flood risk	None
Biodiversity designation	None
Heritage designation	None



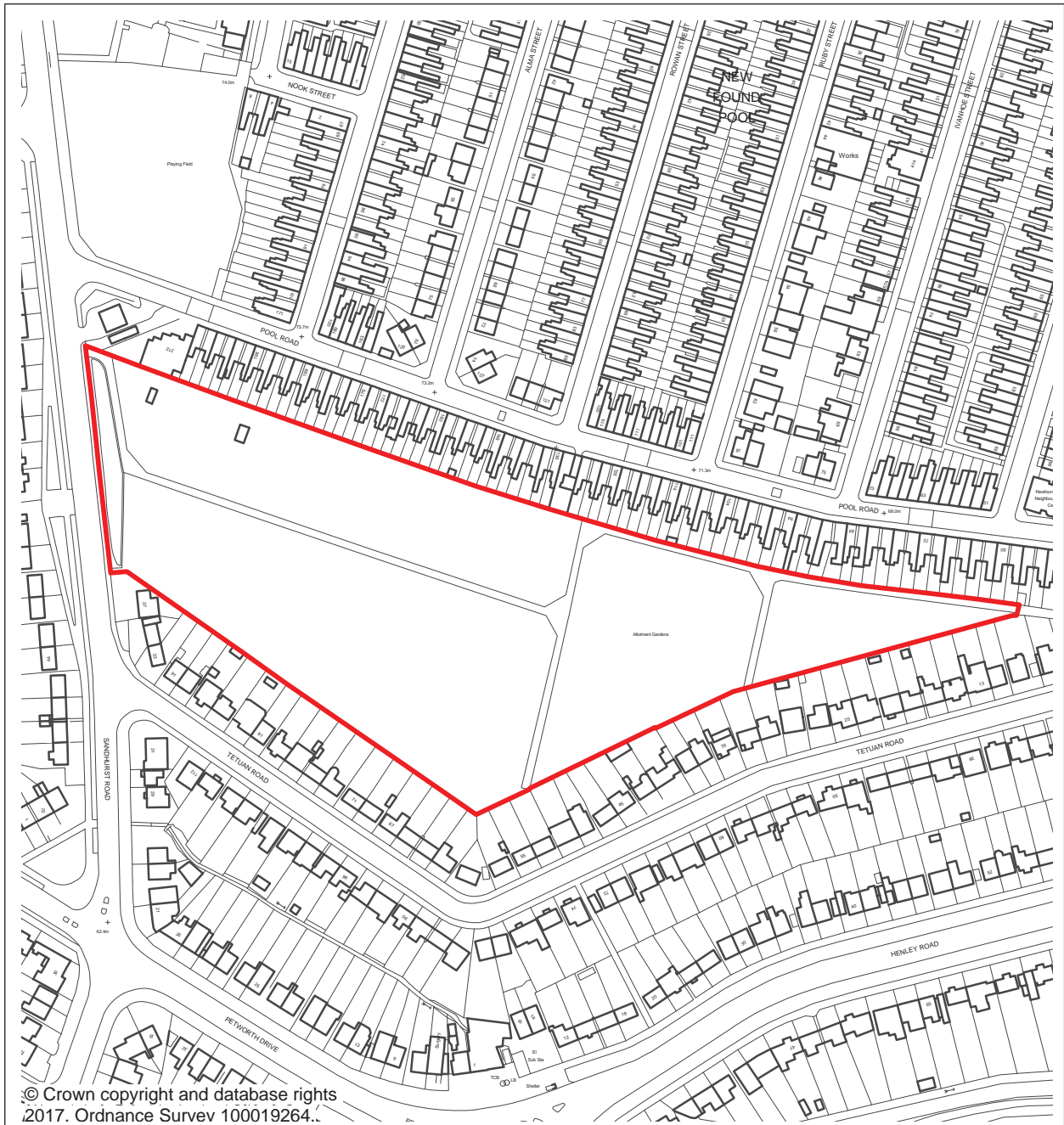
Site name	Stokes Wood Park
Site reference	NW18
Site area (ha)	19.10
Ward	Western, Beaumont Leys & Fosse
Ownership	Leicester City Council
2006 Local Plan allocation/designation	GE09 - Green Space
Flood risk	None
Biodiversity designation	Most of site Local Wildlife Site (70%)
Heritage designation	None



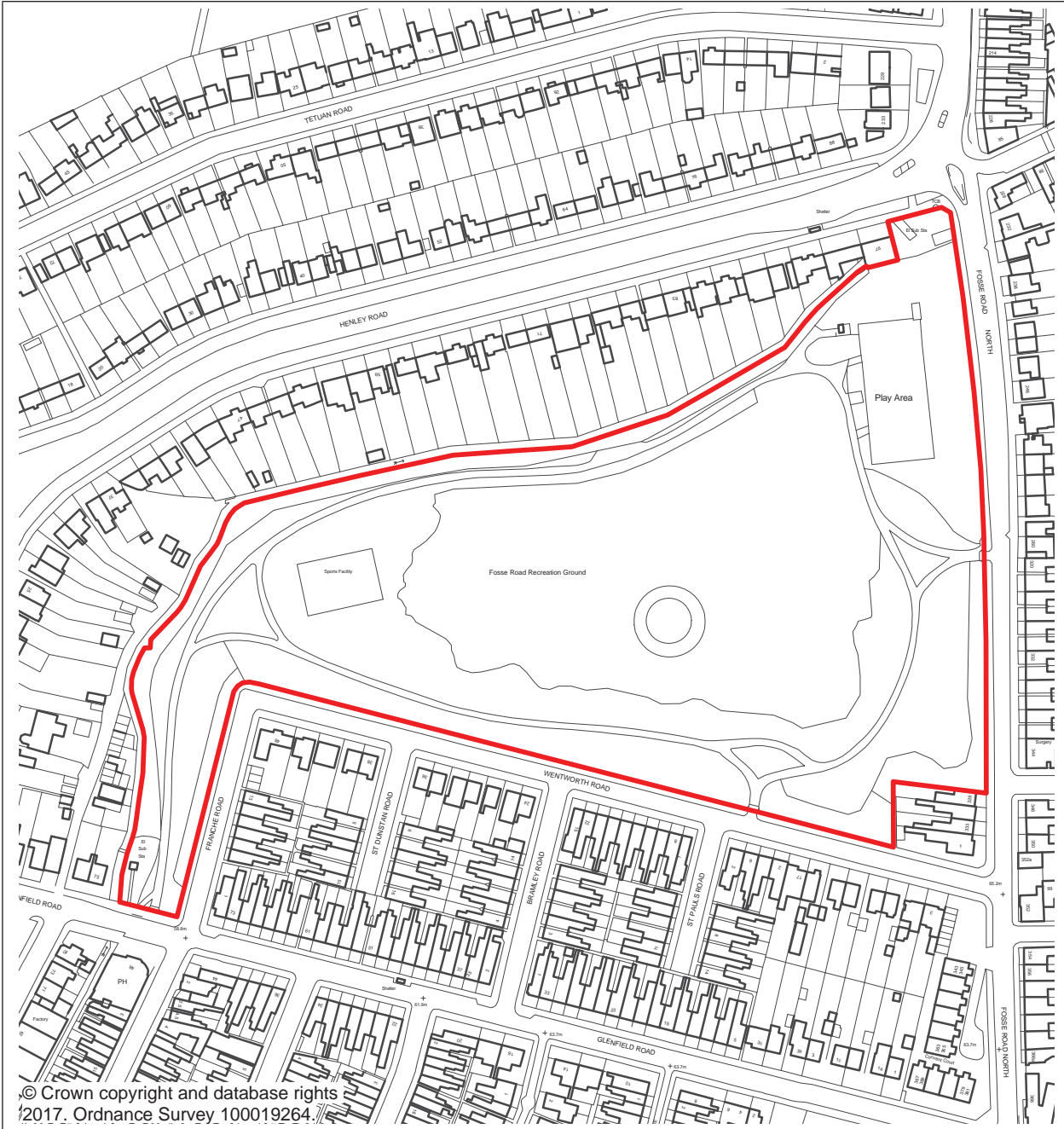
Site name	Groby Road Allotments
Site reference	NW19
Site area (ha)	2.02
Ward	Fosse
Ownership	Leicester City Council
2006 Local Plan allocation/designation	GE09 - Green Space
Flood risk	Part site to north east Flood Zone 2 (20%)
Biodiversity designation	None
Heritage designation	None



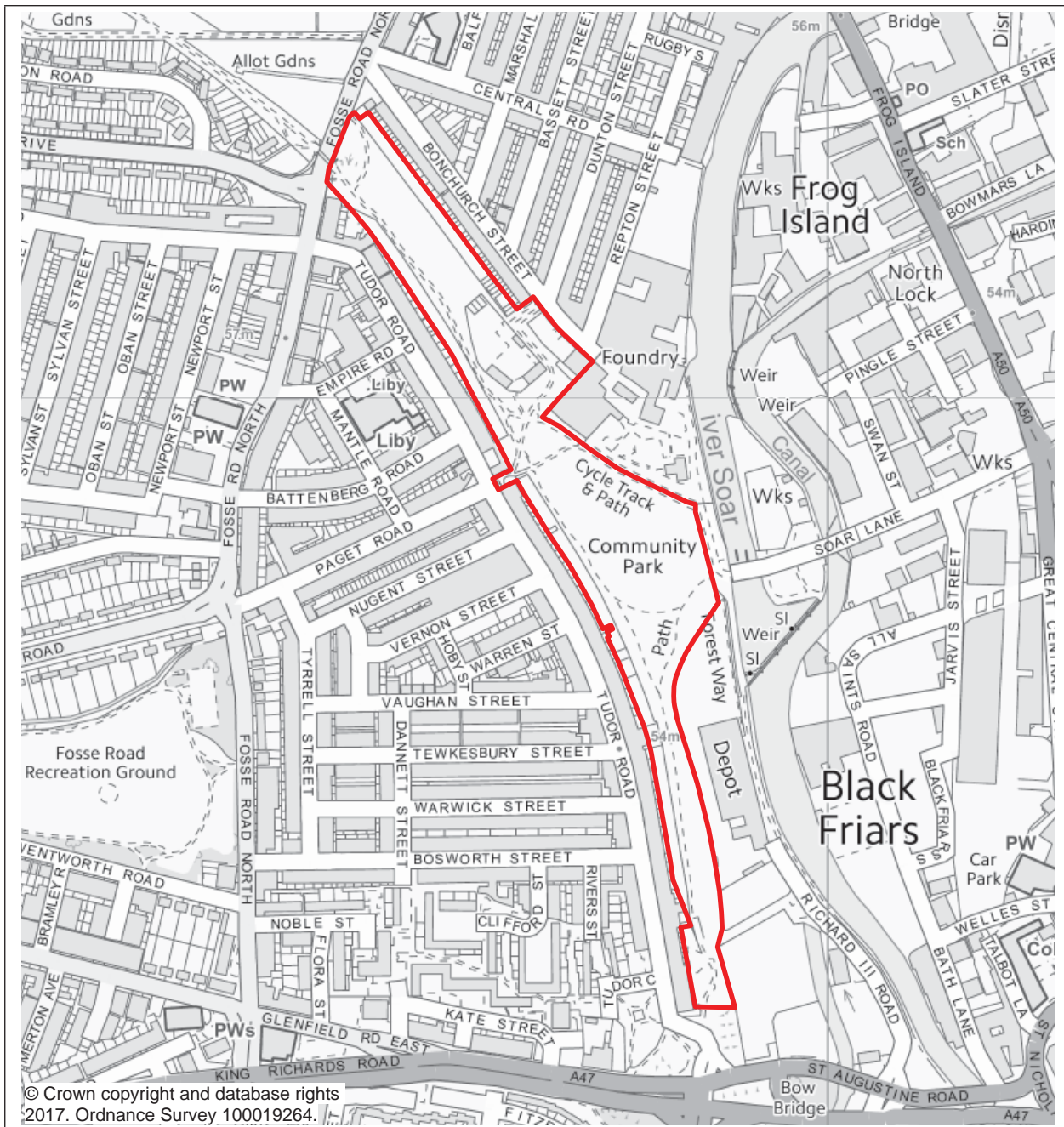
Site name	Inglehurst Infant School playing fields
Site reference	NW20
Site area (ha)	0.64
Ward	Fosse
Ownership	Leicester City Council
2006 Local Plan allocation/designation	GE09 - Green Space
Flood risk	None
Biodiversity designation	None
Heritage designation	None



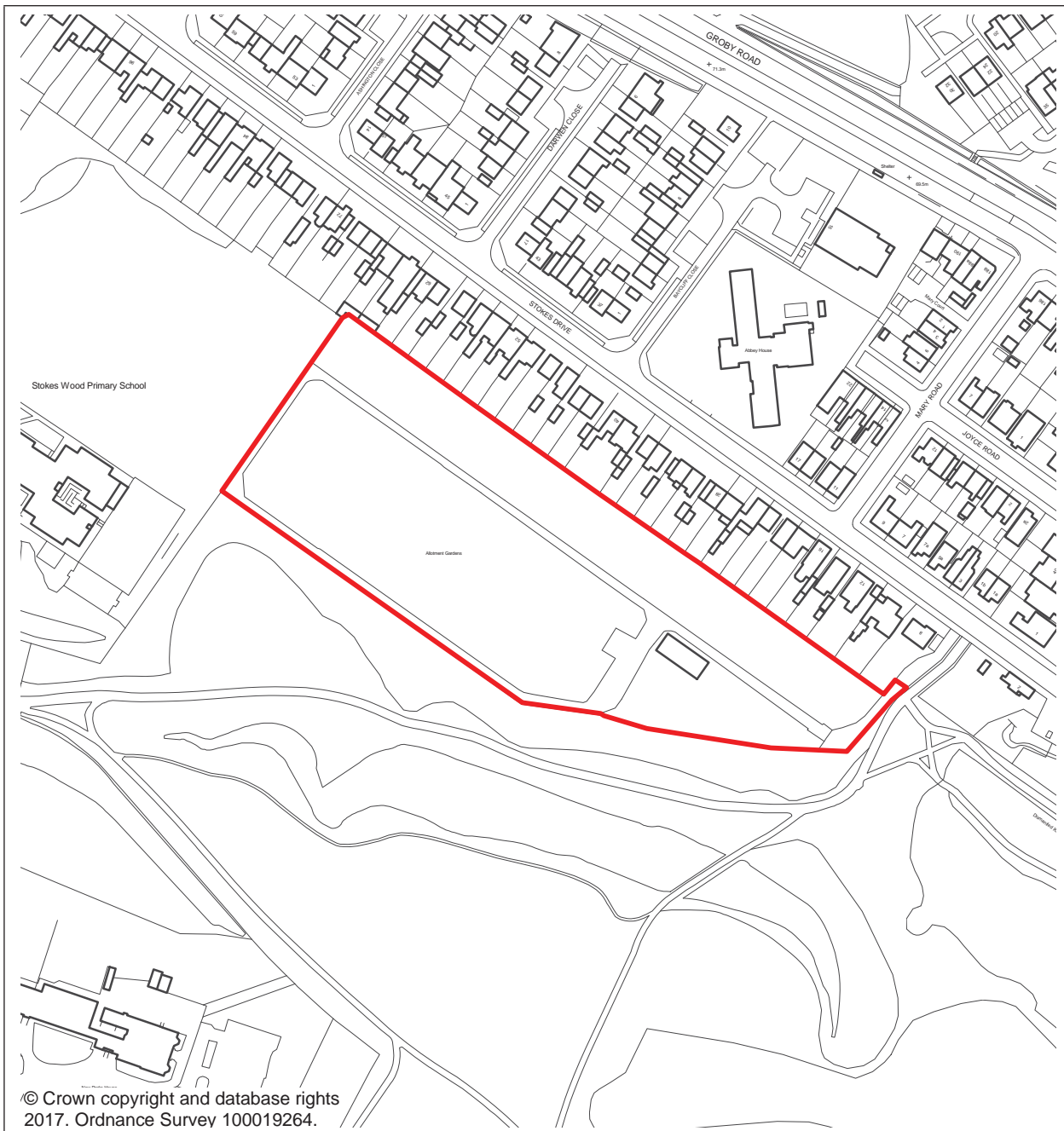
Site name	Sandhurst Road Allotments
Site reference	NW21
Site area (ha)	2.72
Ward	Fosse
Ownership	Leicester City Council
2006 Local Plan allocation/designation	GE09 - Green Space
Flood risk	None
Biodiversity designation	None
Heritage designation	None



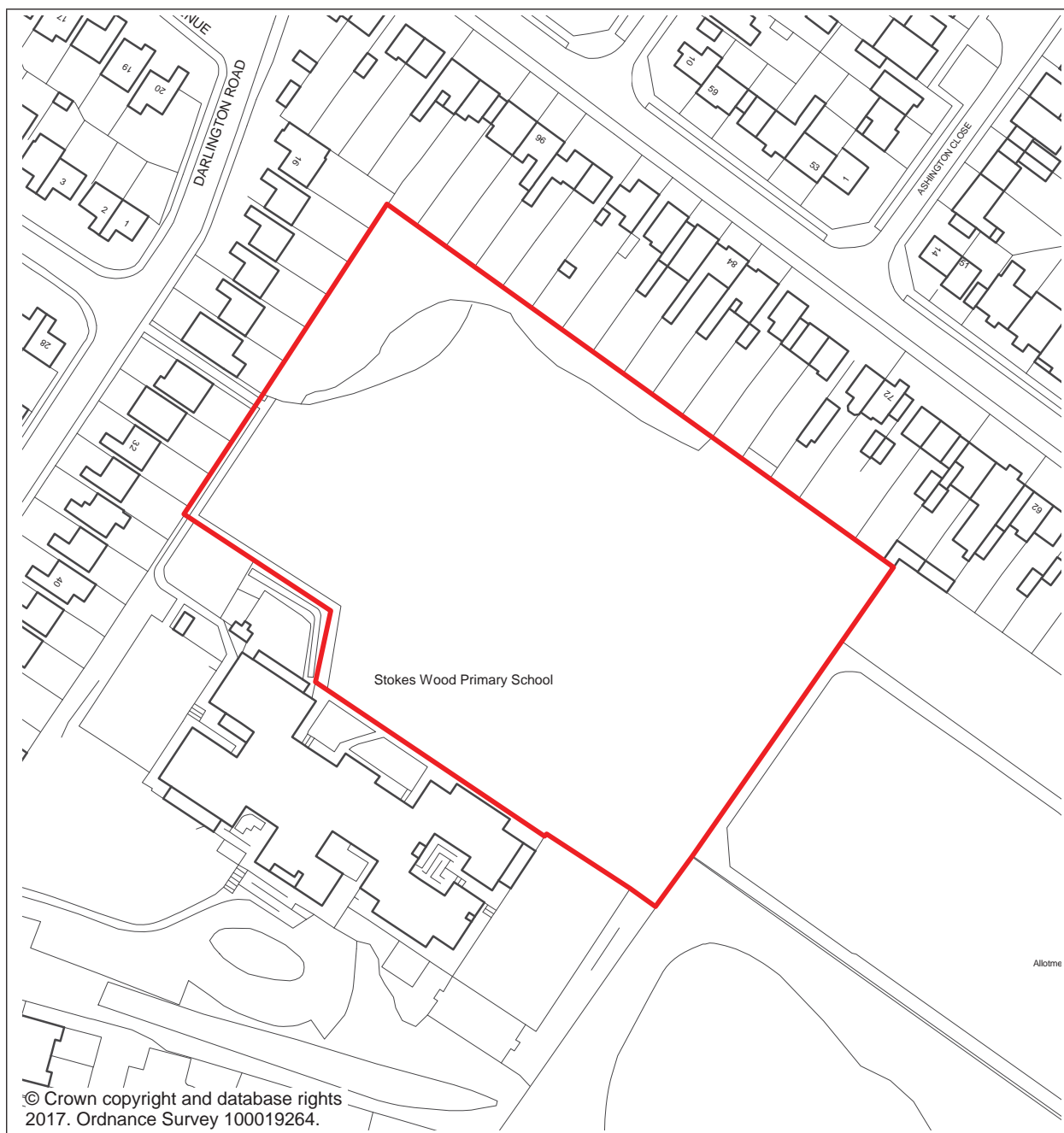
Site name	Fosse Park
Site reference	NW22
Site area (ha)	4.49
Ward	Fosse
Ownership	Leicester City Council
2006 Local Plan allocation/designation	GE09 - Green Space
Flood risk	West part of site Flood Zone 3b (50%). 5% Flood Zone 2.
Biodiversity designation	None
Heritage designation	Locally listed park and garden



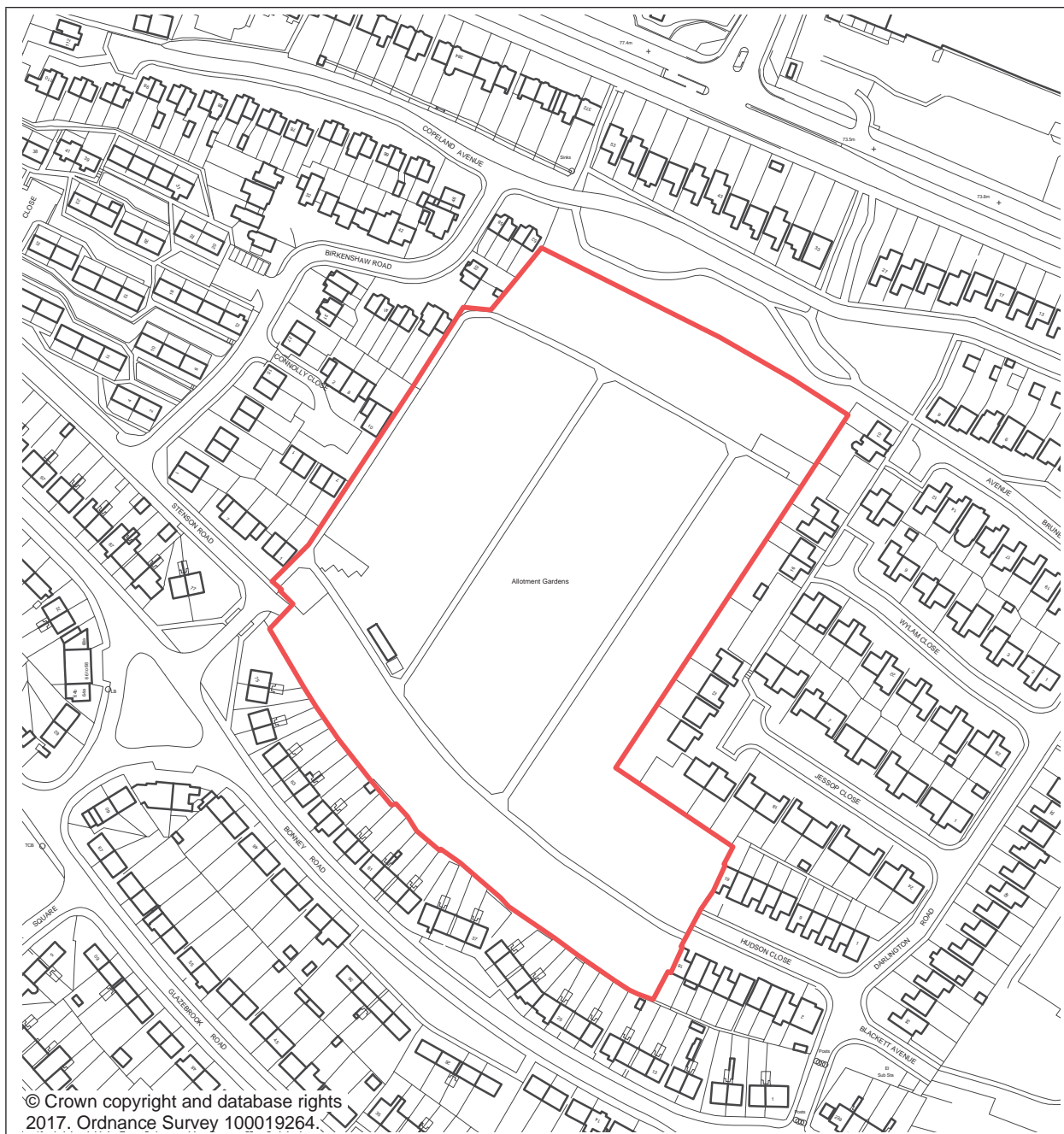
Site name	Rally Park
Site reference	NW23
Site area (ha)	6.14
Ward	Fosse
Ownership	Leicester City Council
2006 Local Plan allocation/designation	GE09 - Green Space
Flood risk	South part of site Flood Zone 2 (30%)
Biodiversity designation	None
Heritage designation	None



Site name	Stokes Drive Allotments
Site reference	NW24
Site area (ha)	1.84
Ward	Beaumont Leys
Ownership	Leicester City Council
2006 Local Plan allocation/designation	GE09 - Green Space
Flood risk	None
Biodiversity designation	None
Heritage designation	None

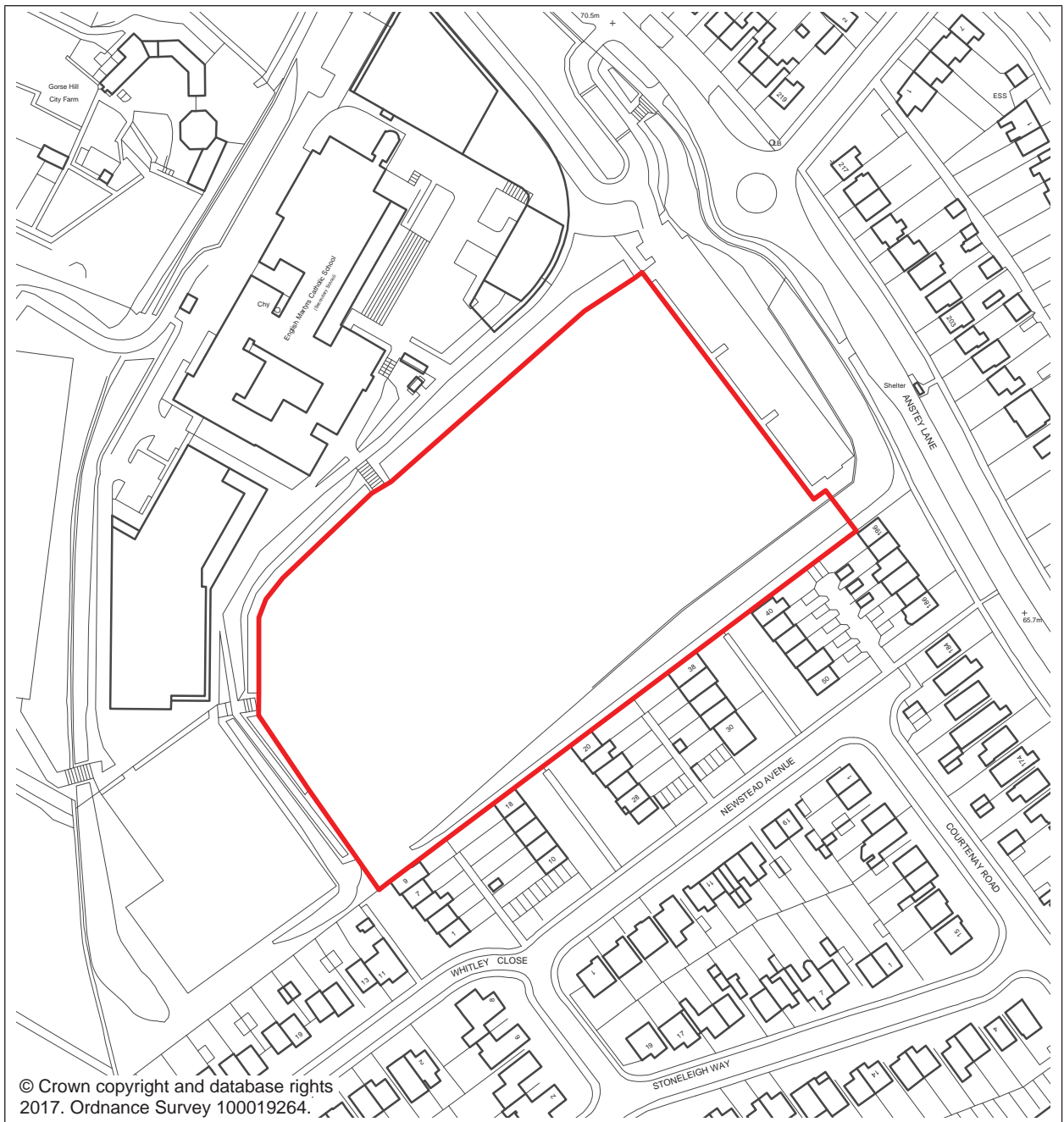


Site name	Stokes Wood Primary School playing fields
Site reference	NW25
Site area (ha)	1.34
Ward	Beaumont Leys
Ownership	Leicester City Council
2006 Local Plan allocation/designation	GE09 - Green Space
Flood risk	None
Biodiversity designation	None
Heritage designation	None

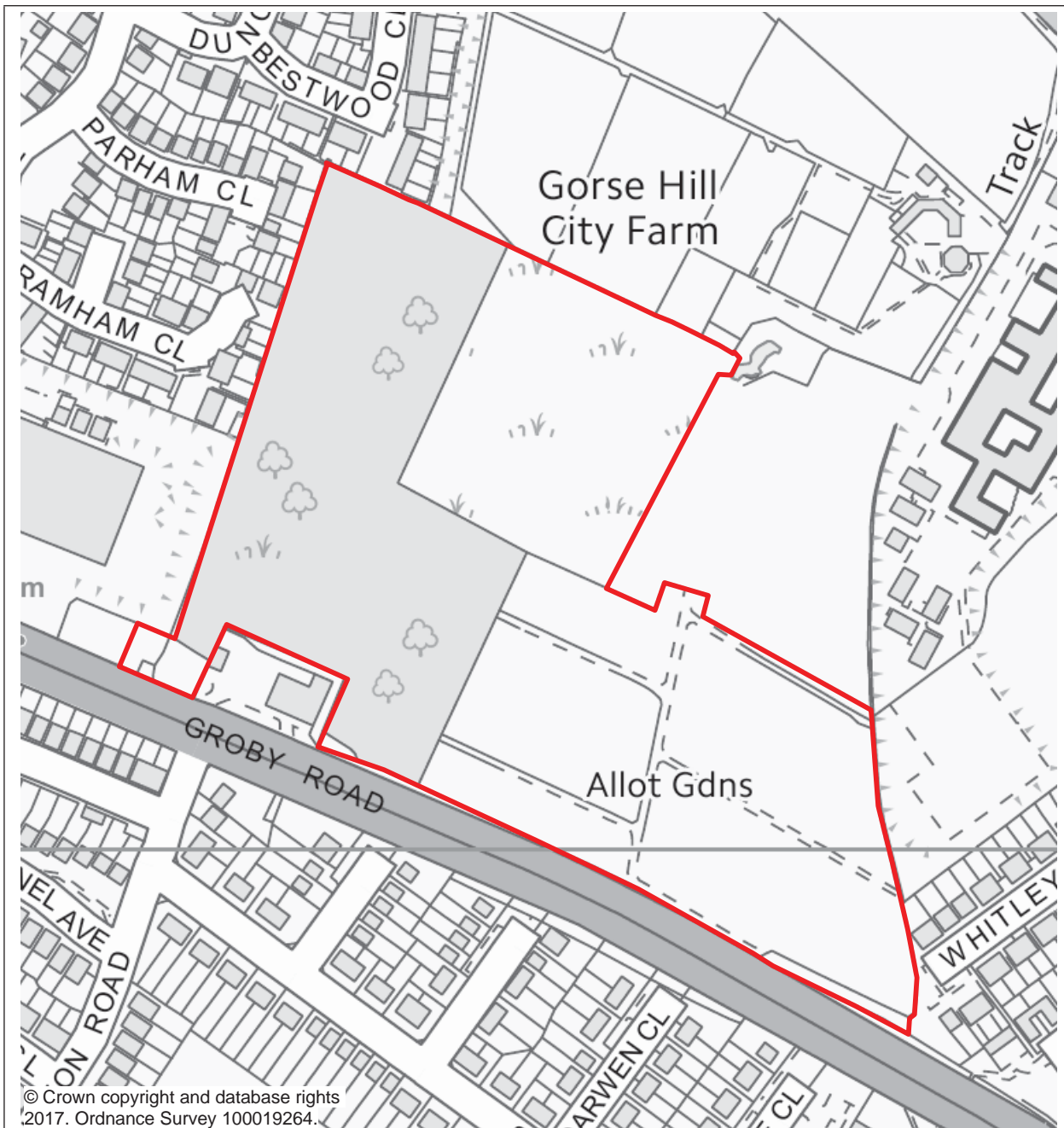


© Crown copyright and database rights 2017. Ordnance Survey 100019264.

Site name	Bonney Road Allotments
Site reference	NW26
Site area (ha)	3.46
Ward	Beaumont Leys
Ownership	Leicester City Council
2006 Local Plan allocation/designation	GE09 - Green Space
Flood risk	None
Biodiversity designation	None
Heritage designation	None



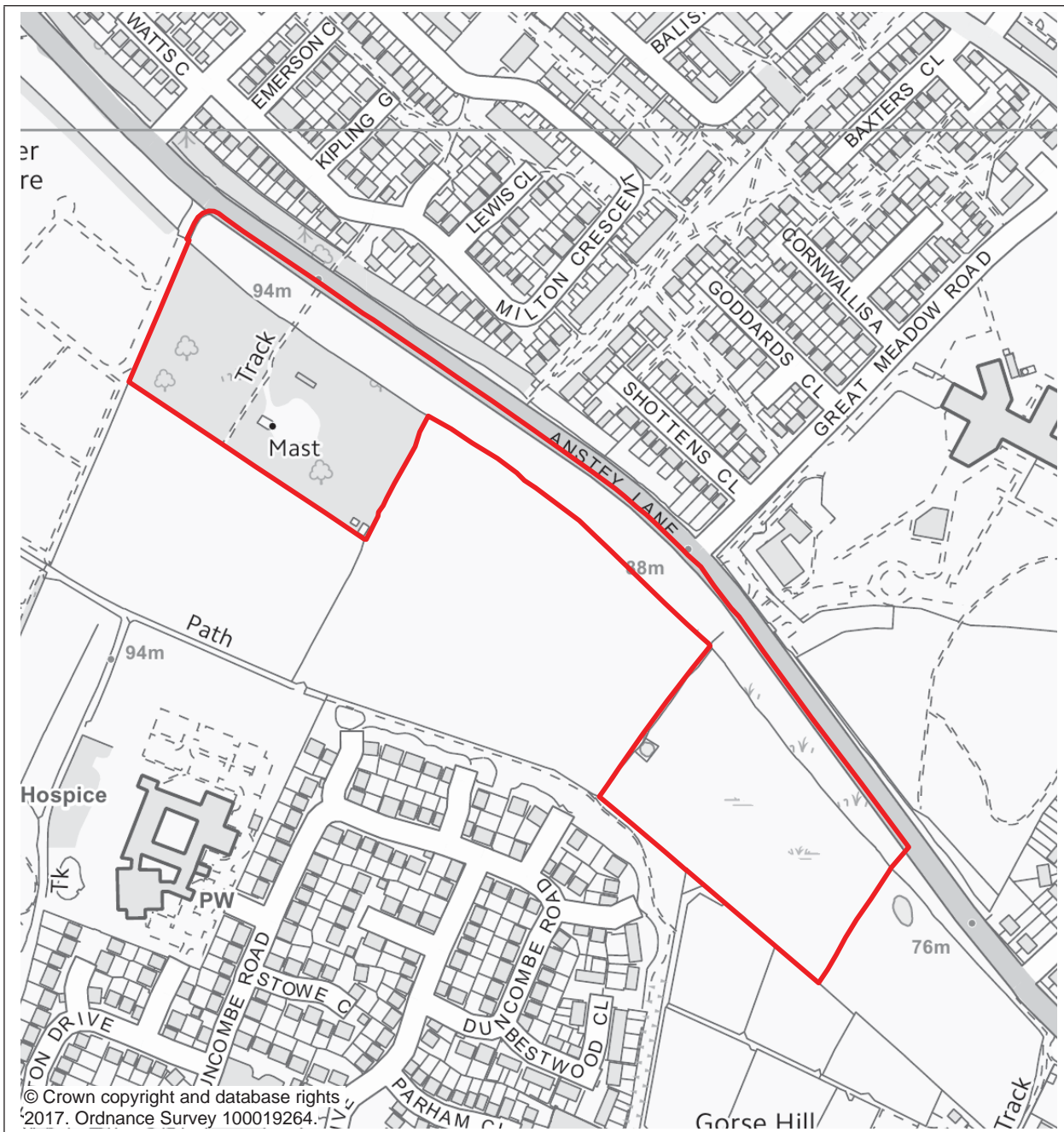
Site name	English Martyrs Catholic School Playing Fields
Site reference	NW27
Site area (ha)	1.78
Ward	Beaumont Leys
Ownership	Leicester City Council
2006 Local Plan allocation/designation	GE09 - Green Space
Flood risk	None
Biodiversity designation	Trees
Heritage designation	None



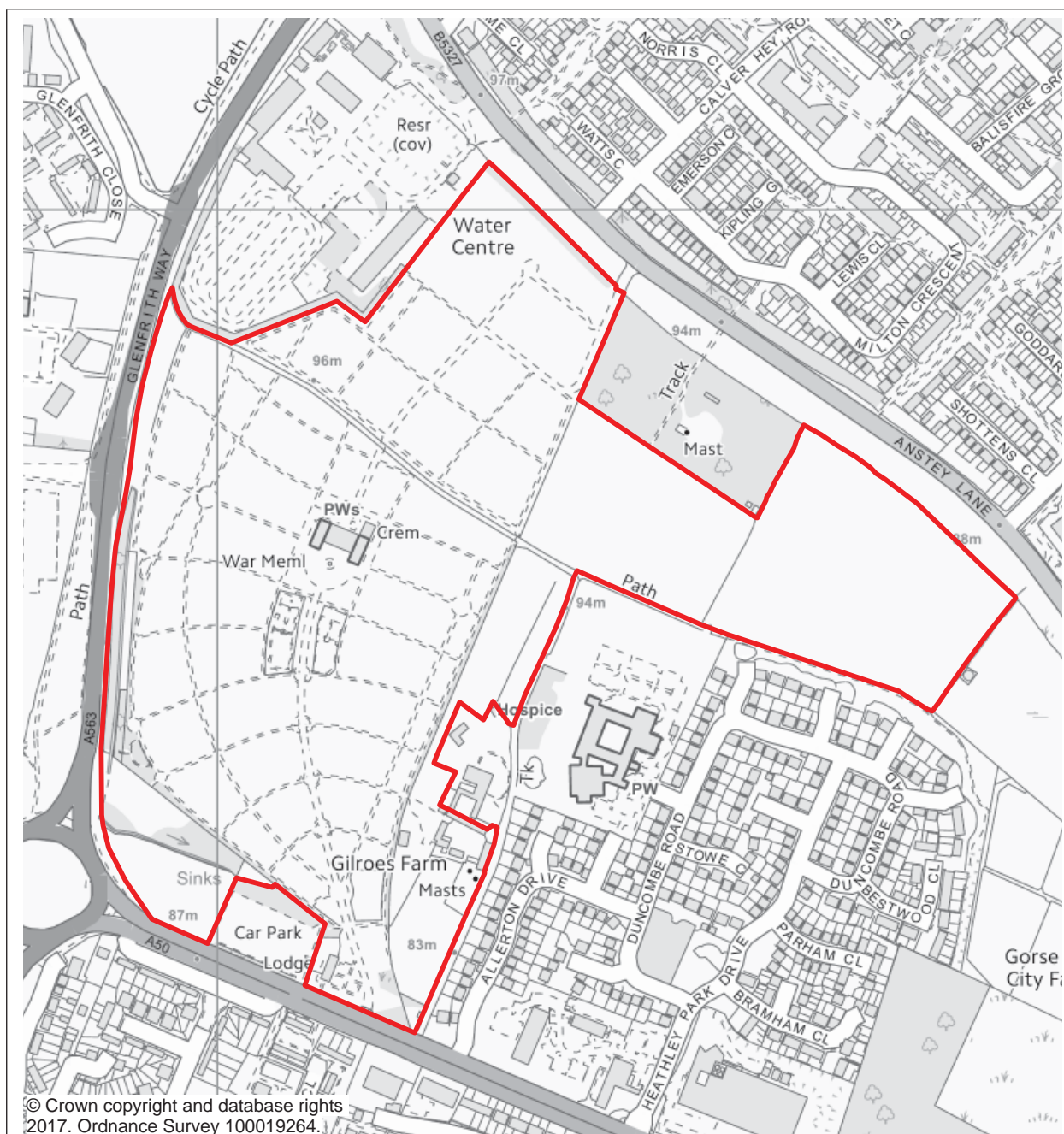
Site name	Land north of Groby Road
Site reference	NW28
Site area (ha)	6.68
Ward	Beaumont Leys
Ownership	Leicester City Council
2006 Local Plan allocation/designation	GE06 - Green Wedge
Flood risk	None
Biodiversity designation	All of site Local Nature Reserve and Local Wildlife Site
Heritage designation	None



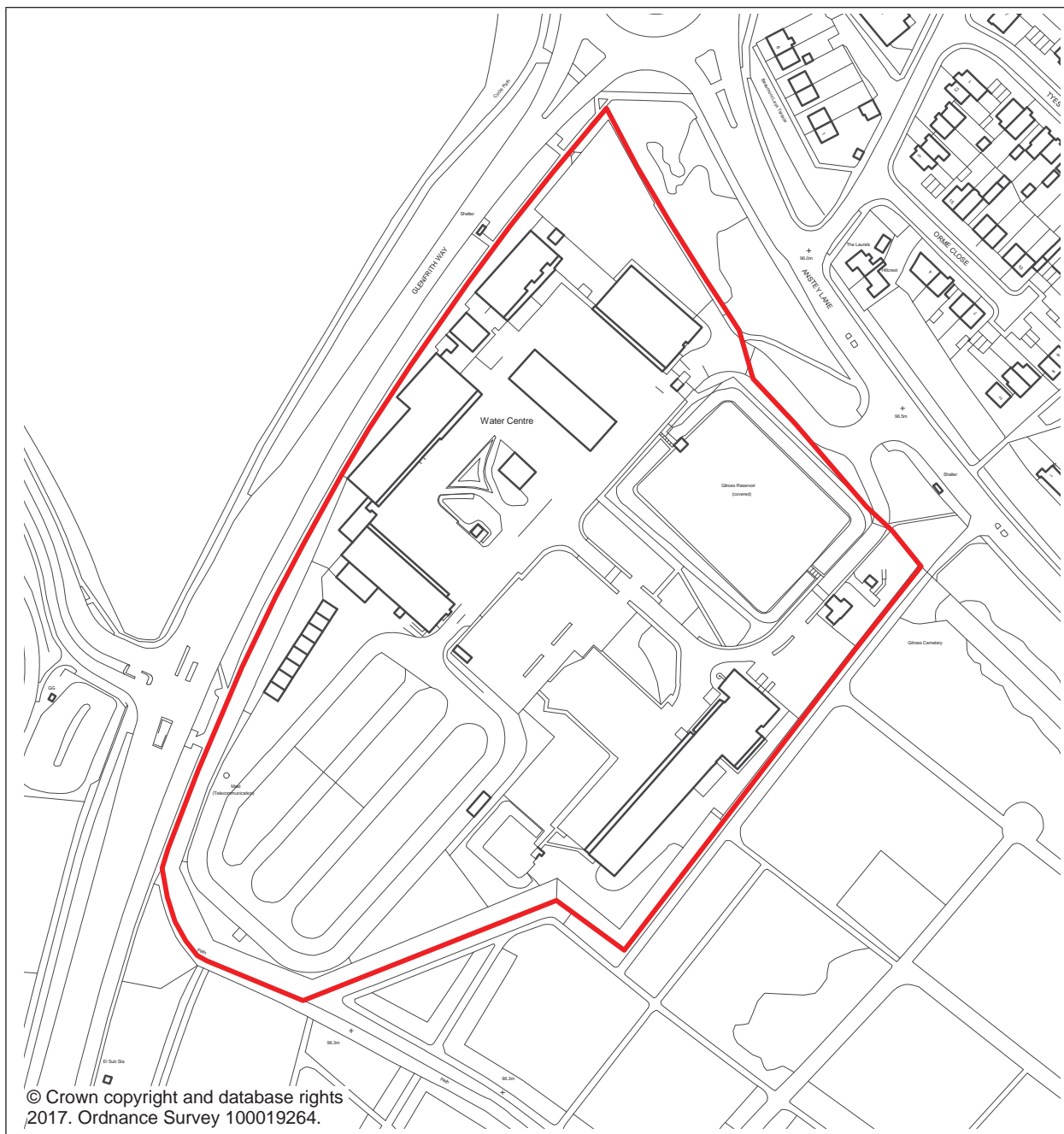
Site name	Gorse Hill City Farm
Site reference	NW29
Site area (ha)	5.00
Ward	Beaumont Leys
Ownership	Leicester City Council
2006 Local Plan allocation/designation	GE06 - Green Wedge
Flood risk	None
Biodiversity designation	Northern part of site Local Wildlife Site (30%)
Heritage designation	None



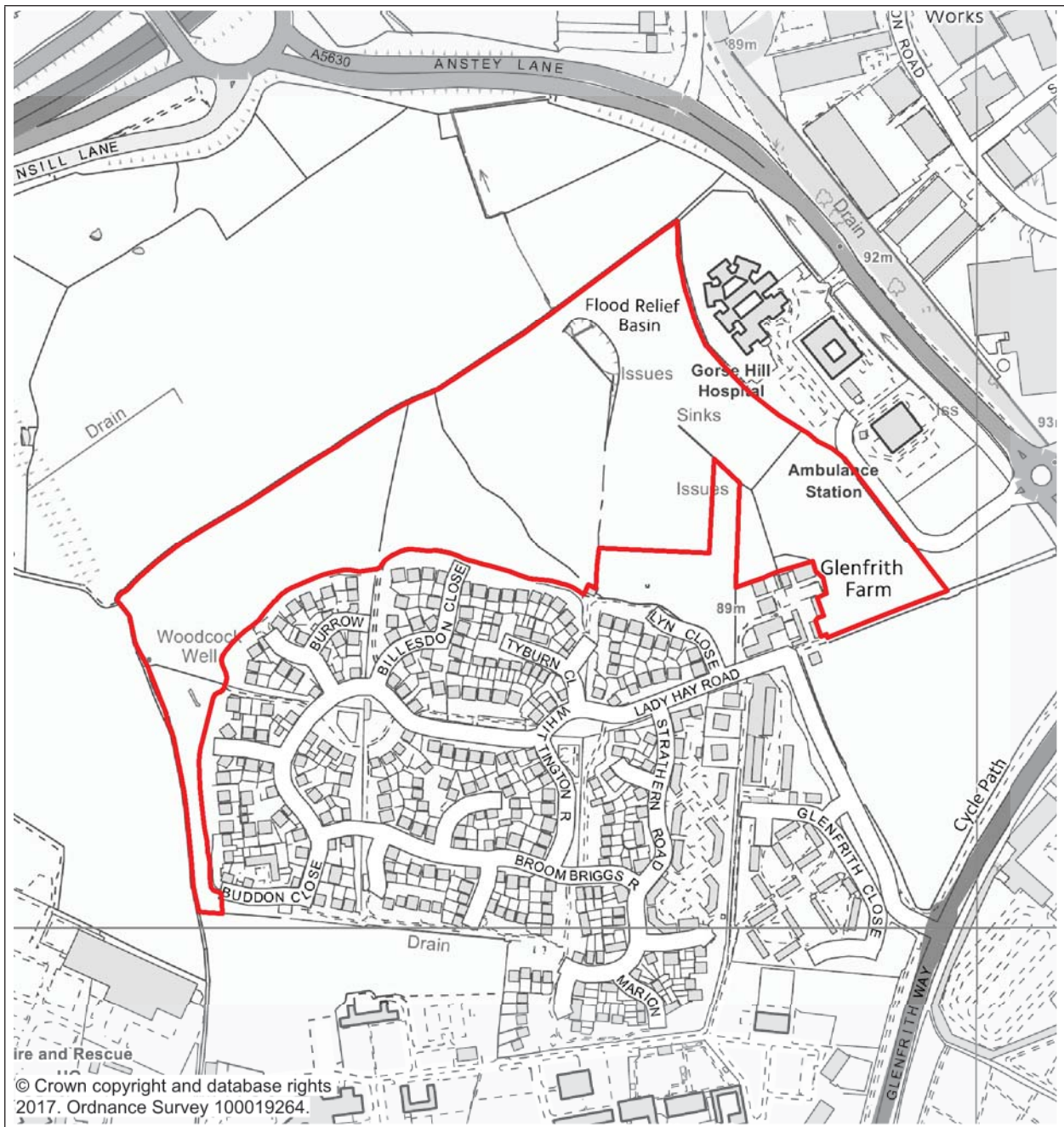
Site name	Land to south of Anstey Lane
Site reference	NW30
Site area (ha)	6.16
Ward	Beaumont Leys
Ownership	Leicester City Council
2006 Local Plan allocation/designation	GE06 - Green Wedge
Flood risk	None
Biodiversity designation	All of site Local Wildlife Site. Around 30% of site Local Nature Reserve
Heritage designation	None



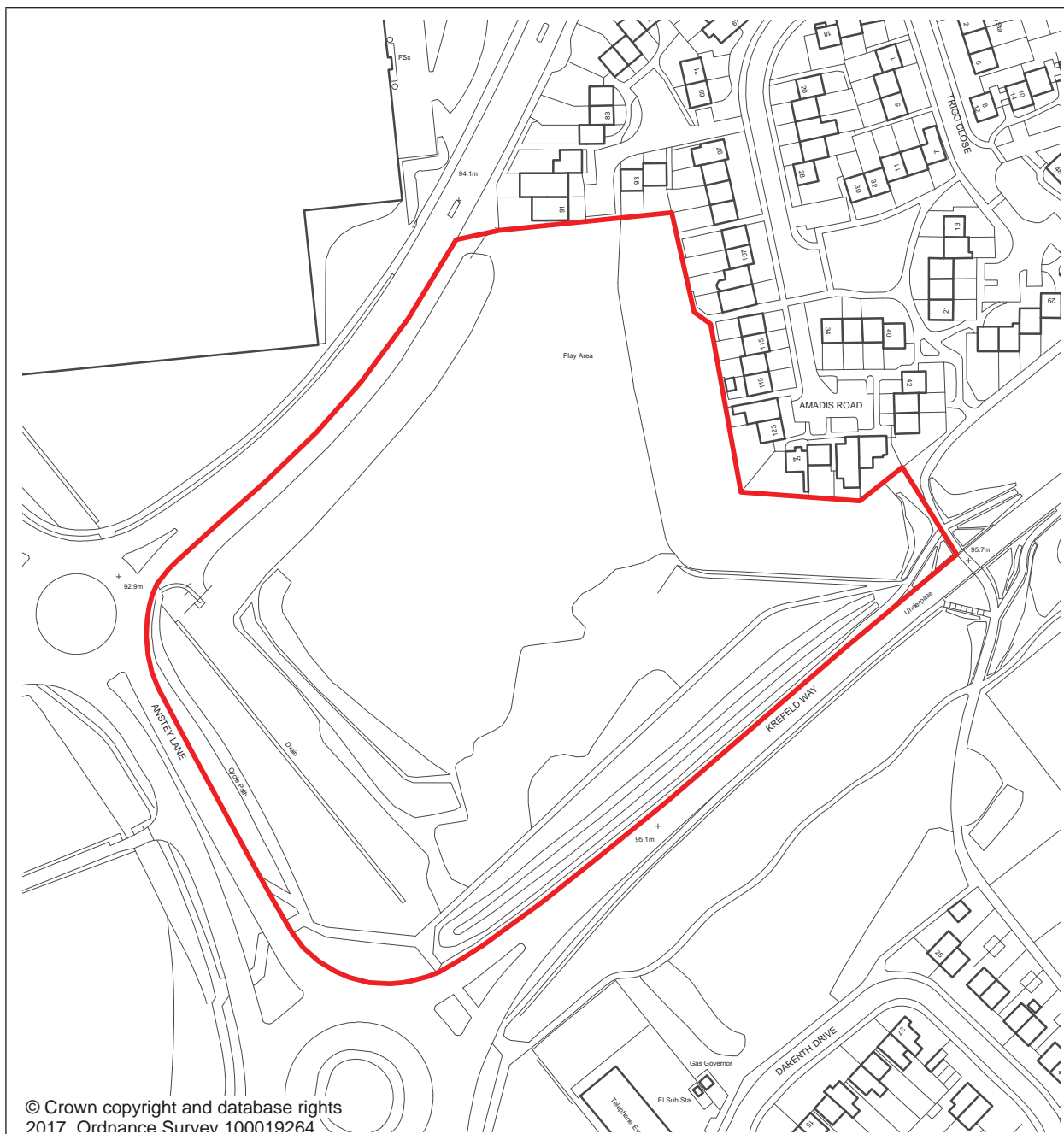
Site name	Gilroes Cemetery
Site reference	NW31
Site area (ha)	30.10
Ward	Beaumont Leys
Ownership	Leicester City Council
2006 Local Plan allocation/designation	GE09 - Green Space
Flood risk	None
Biodiversity designation	Small part of site Local Wildlife Site (5%)
Heritage designation	Around half of site Locally listed park and garden. Several locally listed buildings



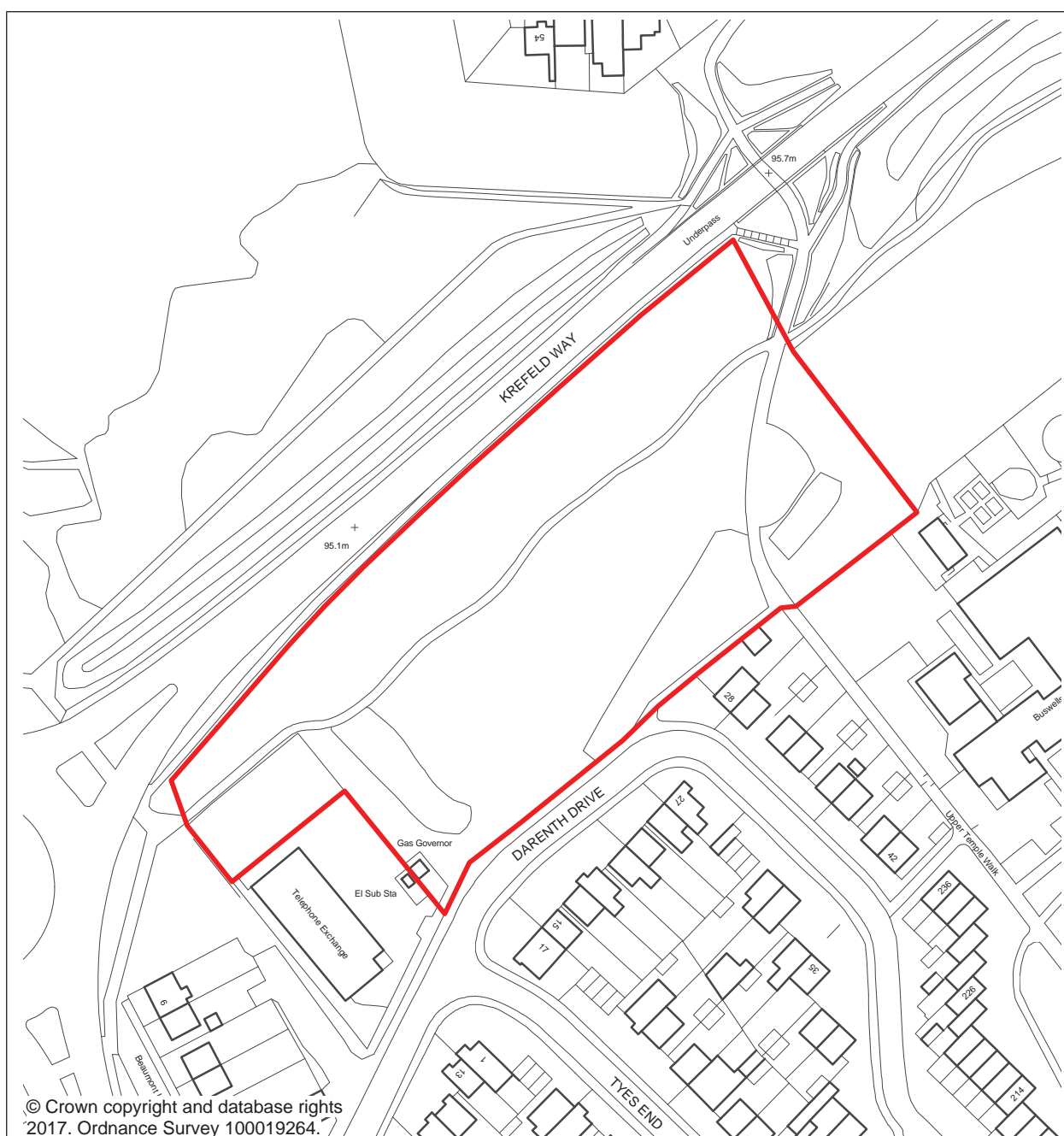
Site name	Leicester Water Centre, Anstey Lane
Site reference	NW32
Site area (ha)	5.35
Ward	Beaumont Leys
Ownership	Private Ownership
2006 Local Plan allocation/designation	GE06 - Green Wedge
Flood risk	None
Biodiversity designation	Small part of site Local Wildlife Site (10%)
Heritage designation	Locally Listed buildings on site



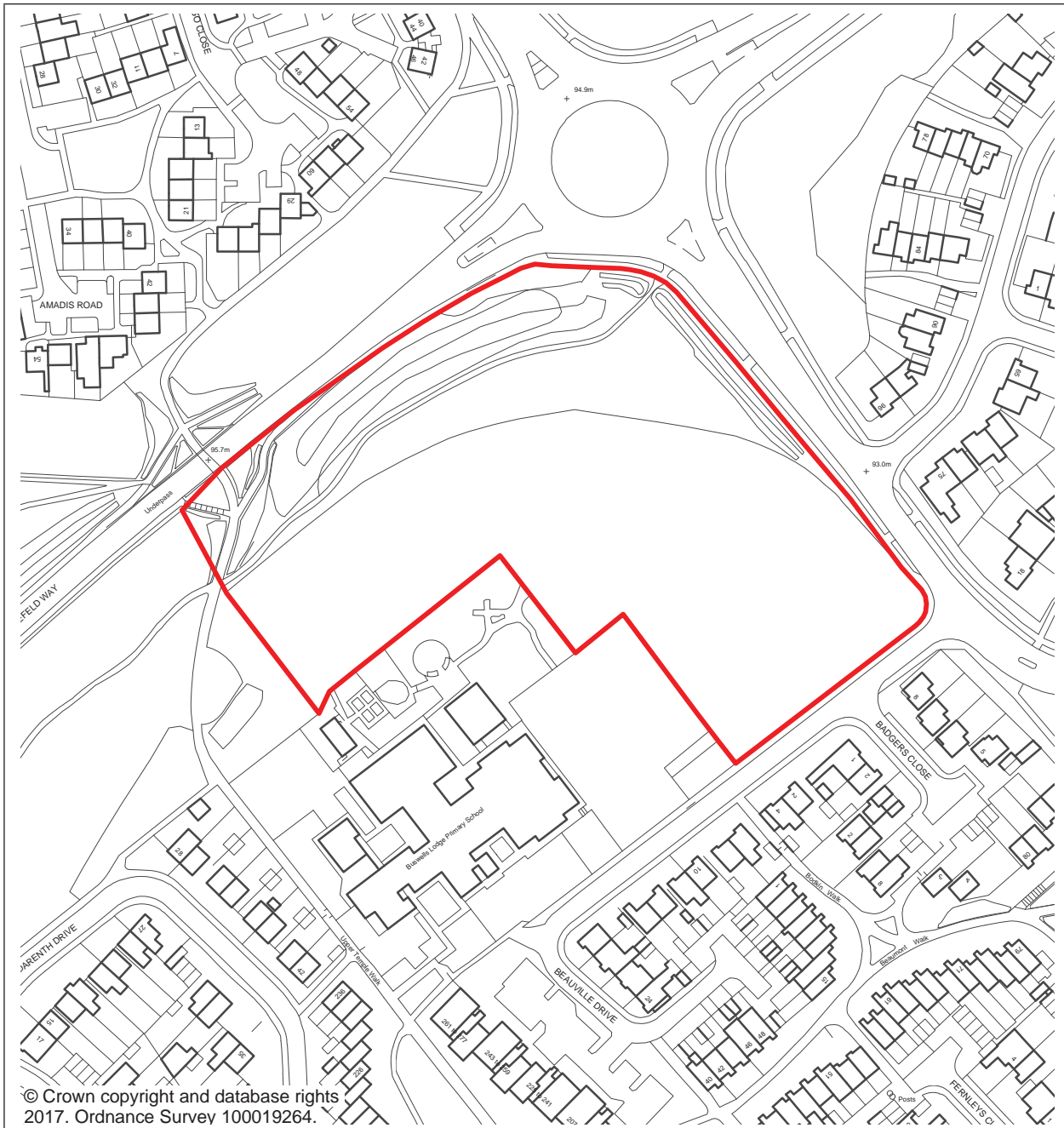
Site name	Land North of Billesdon Close
Site reference	NW34
Site area (ha)	12.80
Ward	Beaumont Leys
Ownership	Private Ownership
2006 Local Plan allocation/designation	GE06 - Green Wedge
Flood risk	None
Biodiversity designation	Several TPO trees on site
Heritage designation	None



Site name	Keepers Lodge Park
Site reference	NW35
Site area (ha)	3.29
Ward	Beaumont Leys
Ownership	Leicester City Council
2006 Local Plan allocation/designation	GE09 - Green Space
Flood risk	None
Biodiversity designation	None
Heritage designation	None



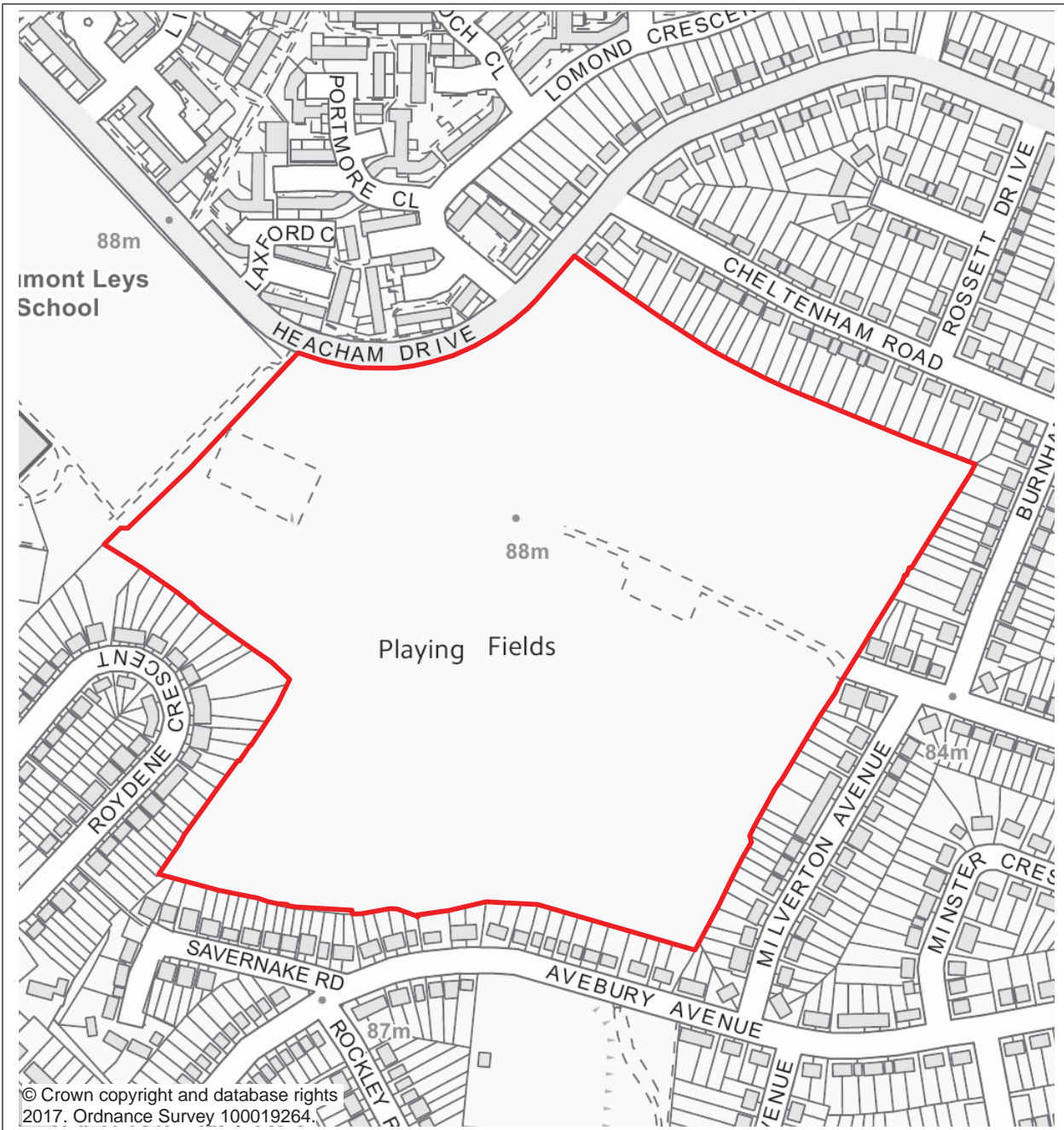
Site name	Krefeld Way/ Darenth Drive Open Space
Site reference	NW36
Site area (ha)	1.13
Ward	Beaumont Leys
Ownership	Leicester City Council
2006 Local Plan allocation/designation	GE09 - Green Space
Flood risk	None
Biodiversity designation	None
Heritage designation	None



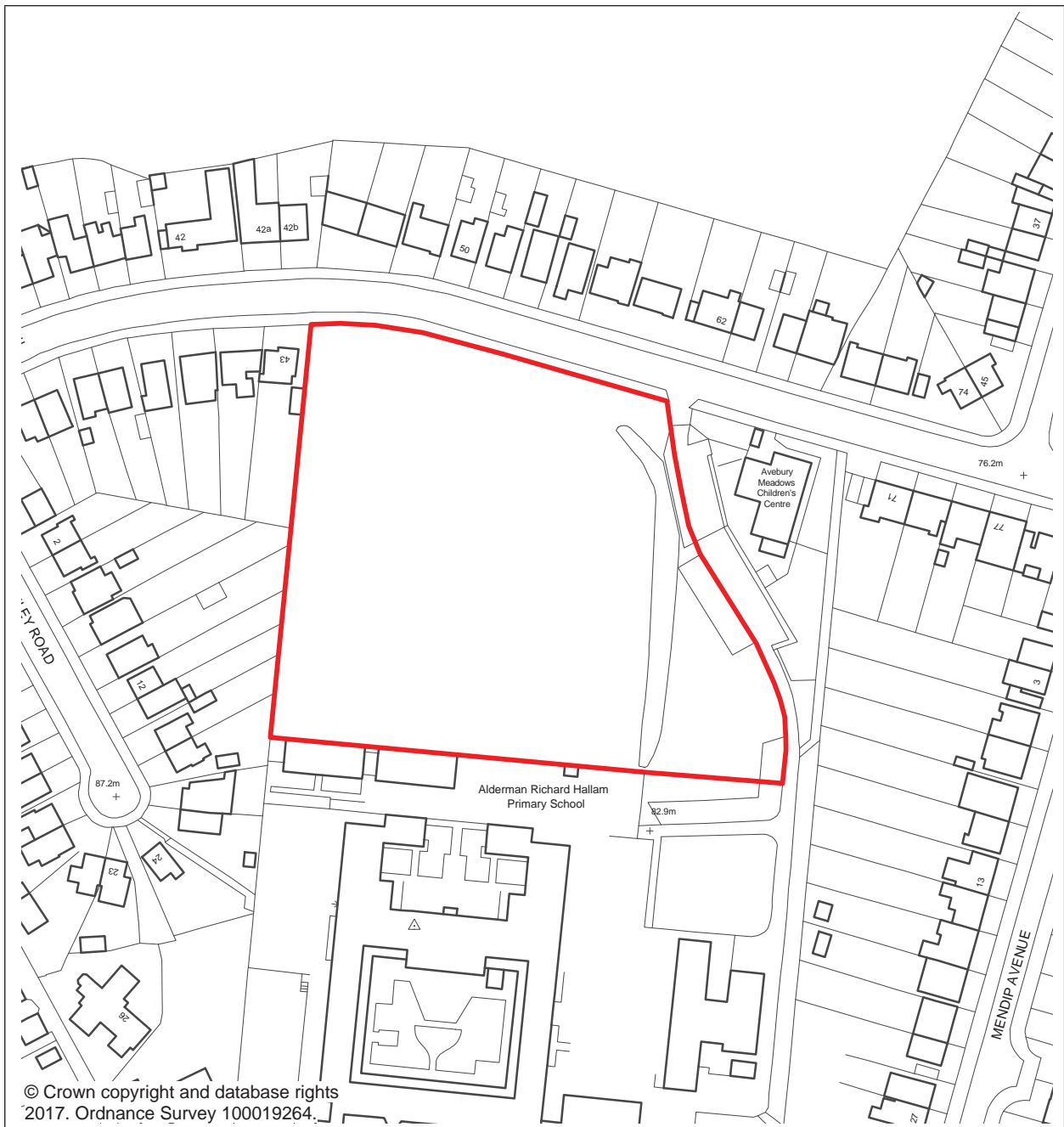
Site name	Buswells Lodge Primary School Playing Fields
Site reference	NW37
Site area (ha)	1.96
Ward	Beaumont Leys
Ownership	Leicester City Council
2006 Local Plan allocation/designation	GE09 - Green Space
Flood risk	None
Biodiversity designation	None
Heritage designation	None



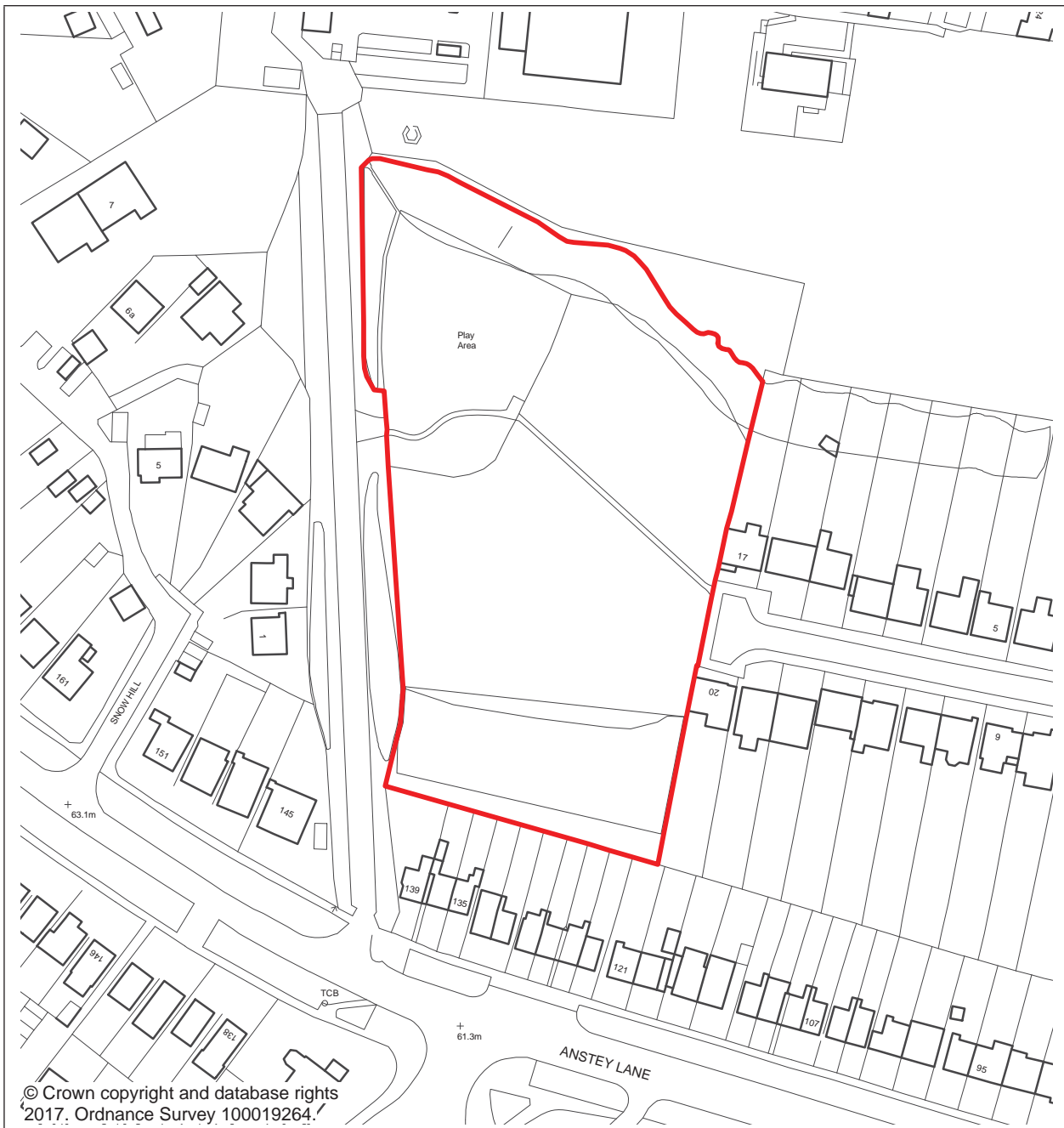
Site name	Beaumont Leys School Playing Fields
Site reference	NW38
Site area (ha)	7.75
Ward	Beaumont Leys
Ownership	Leicester City Council
2006 Local Plan allocation/designation	GE06 - Green Wedge/GE09 - Green Space
Flood risk	None
Biodiversity designation	Small part of site Local Wildlife Site (5%)
Heritage designation	None



Site name	Blackbird Road Playing Fields - Milverton Avenue
Site reference	NW39
Site area (ha)	13.90
Ward	Abbey
Ownership	Part Leicester City Council/Part Private Ownership
2006 Local Plan allocation/designation	Part GE09 - Green Space/Part H01 - Housing Allocation
Flood risk	None
Biodiversity designation	None
Heritage designation	None



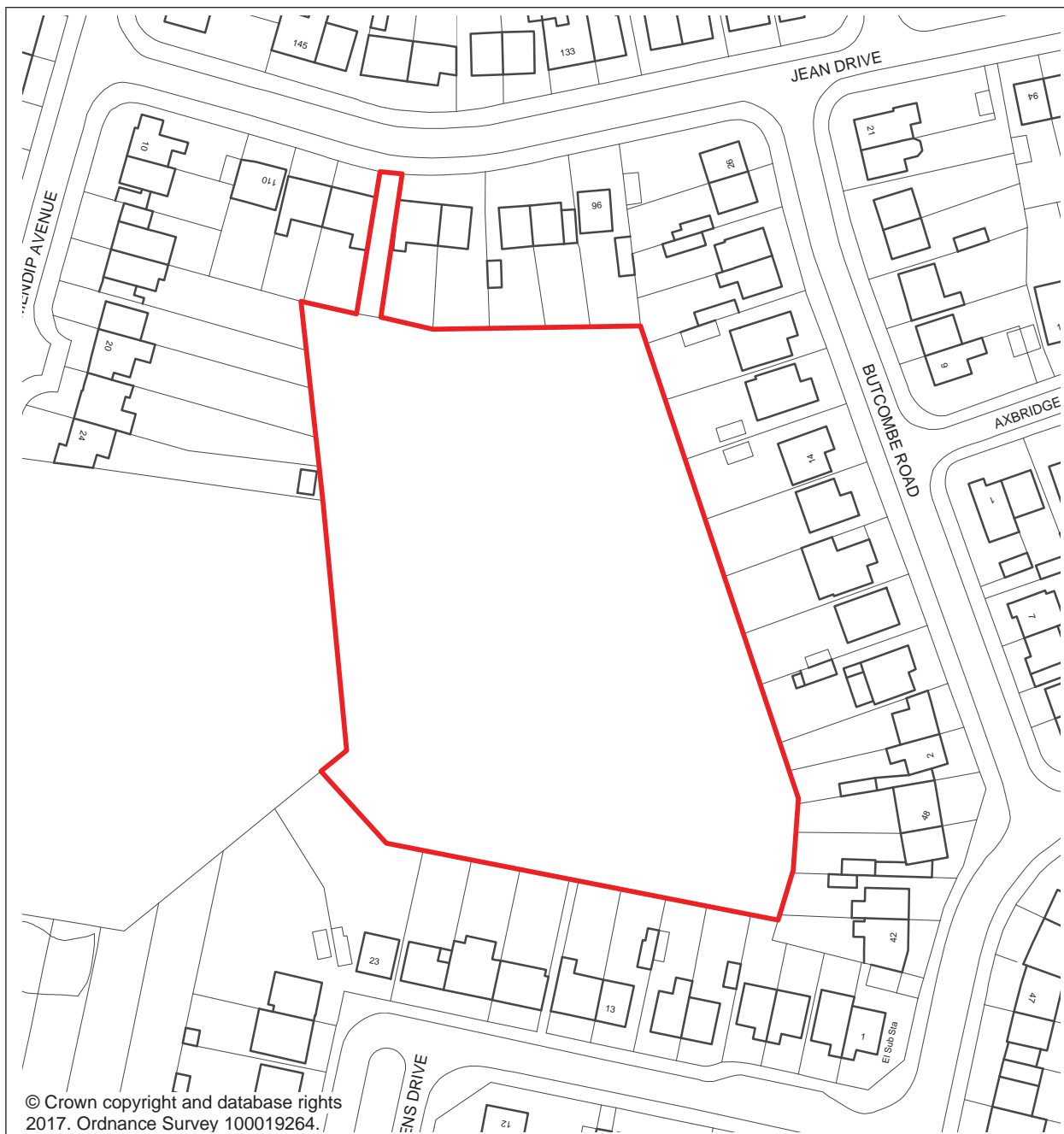
Site name	Alderman Richard Hallam Primary School Playing Fields (north)
Site reference	NW40
Site area (ha)	0.95
Ward	Abbey
Ownership	Leicester City Council
2006 Local Plan allocation/designation	GE09 - Green Space
Flood risk	None
Biodiversity designation	None
Heritage designation	None



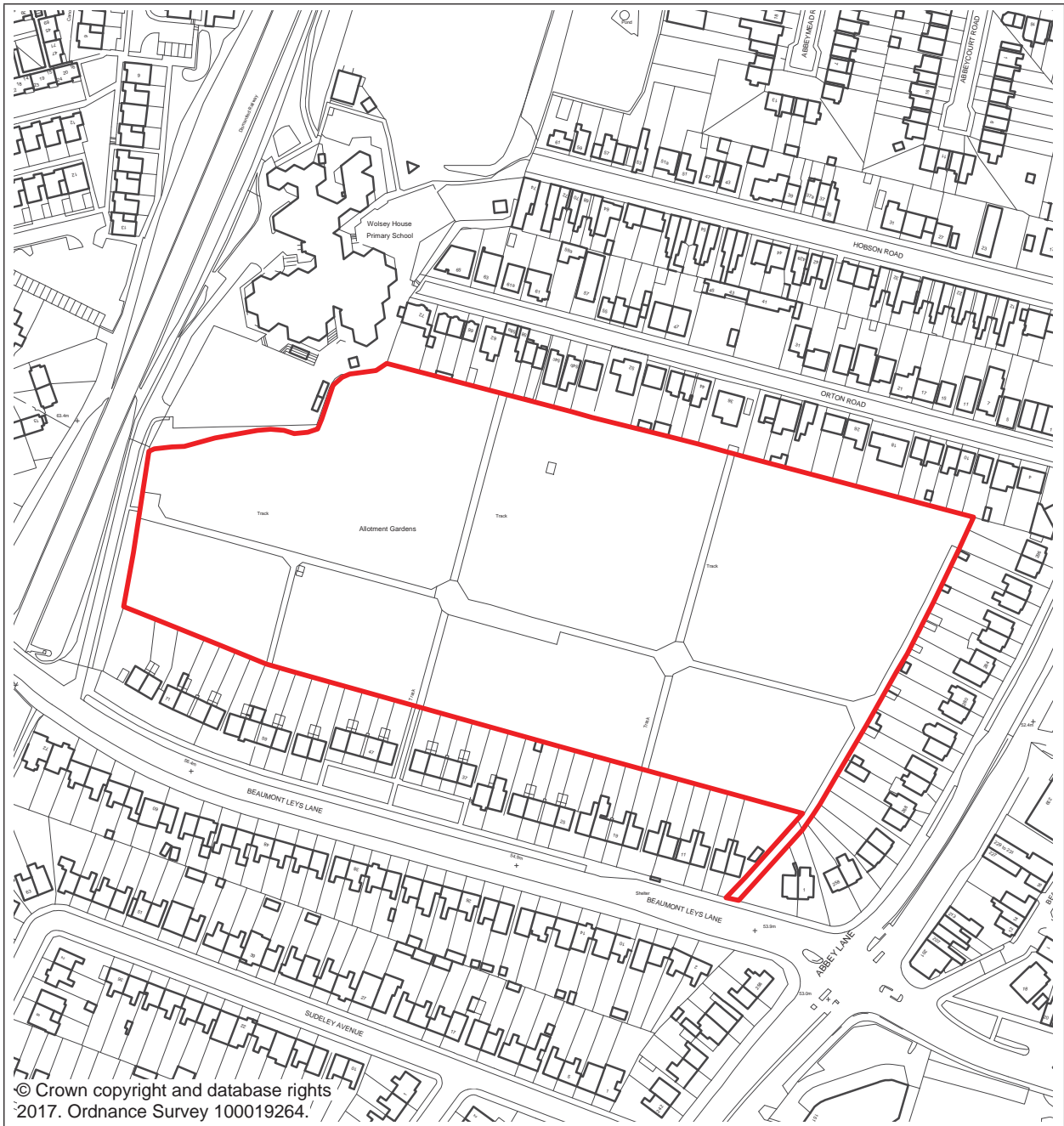
Site name	St Helens Close Open Space
Site reference	NW41
Site area (ha)	1.07
Ward	Abbey
Ownership	Leicester City Council
2006 Local Plan allocation/designation	GE09 - Green Space
Flood risk	None
Biodiversity designation	None
Heritage designation	None



Site name	Alderman Richard Hallam Primary School Playing Fields (south)
Site reference	NW42
Site area (ha)	1.22
Ward	Abbey
Ownership	Leicester City Council
2006 Local Plan allocation/designation	GE09 - Green Space
Flood risk	None
Biodiversity designation	None
Heritage designation	None



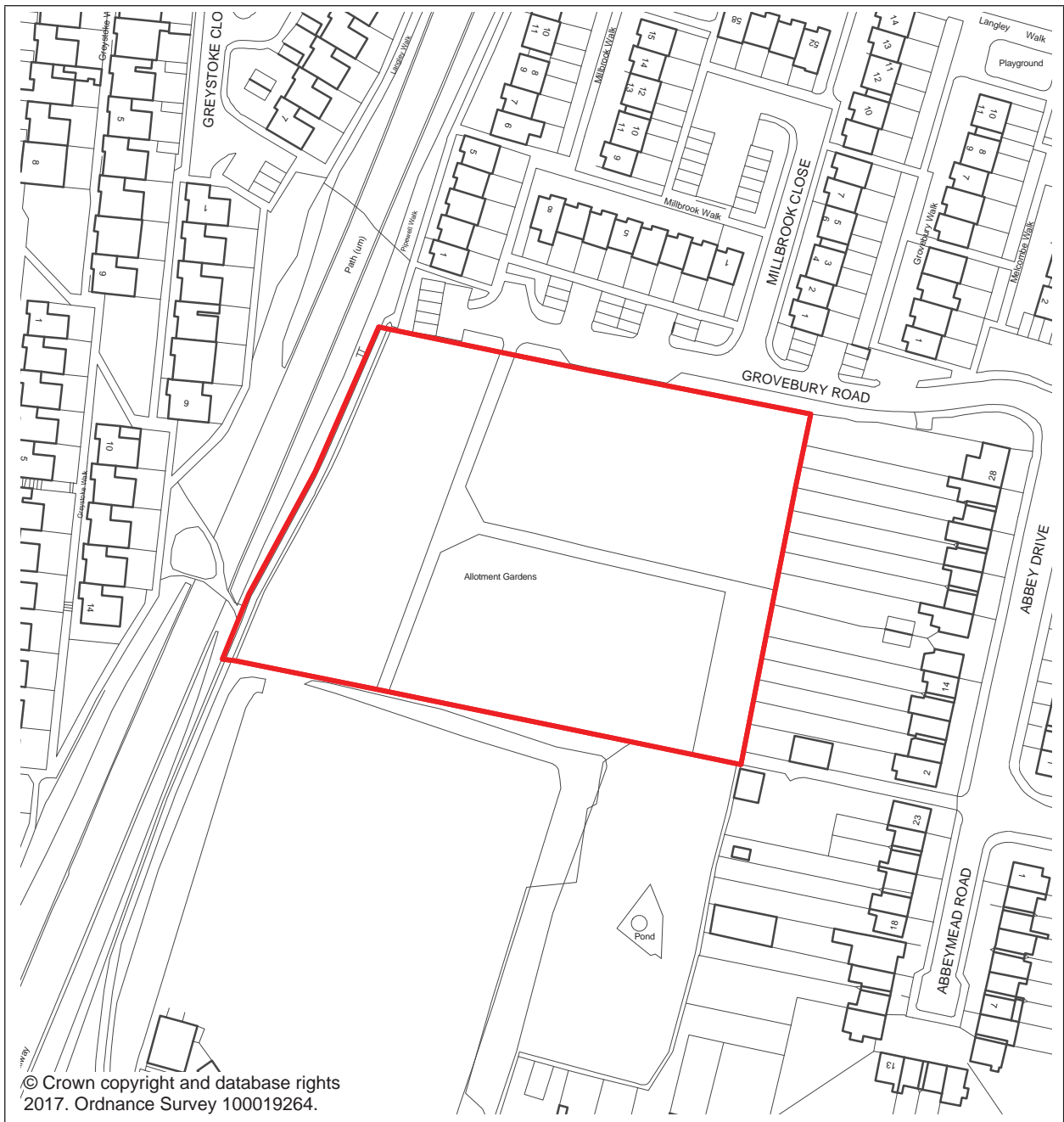
Site name	Jean Drive Open Space
Site reference	NW43
Site area (ha)	0.84
Ward	Abbey
Ownership	Leicester City Council
2006 Local Plan allocation/designation	GE09 - Green Space
Flood risk	None
Biodiversity designation	None
Heritage designation	None



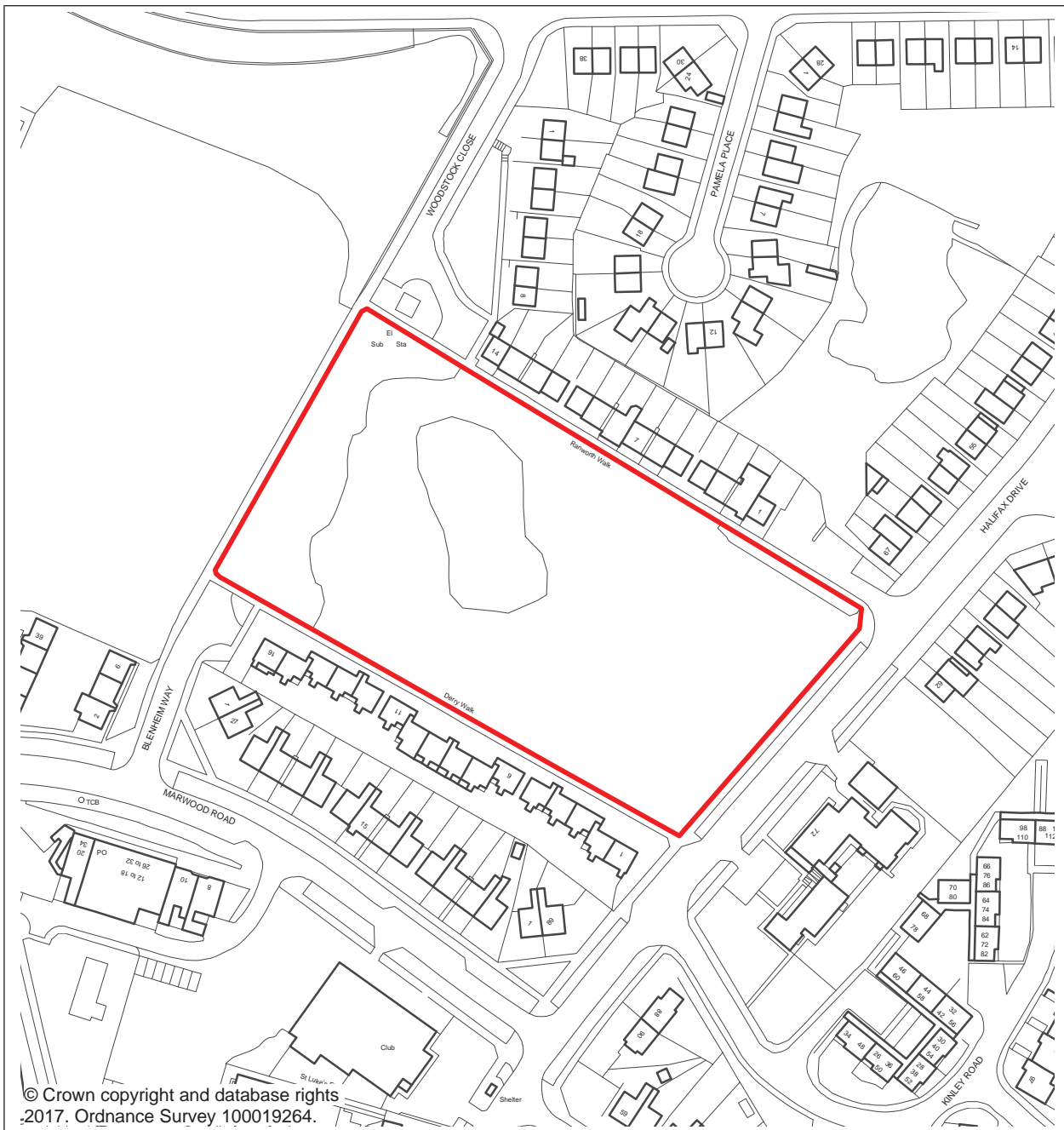
Site name	Beaumont Leys Lane Allotments
Site reference	NW44
Site area (ha)	3.52
Ward	Abbey
Ownership	Leicester City Council
2006 Local Plan allocation/designation	GE09 - Green Space
Flood risk	Small part of site to north east Flood Zone 2 (5%)
Biodiversity designation	None
Heritage designation	None



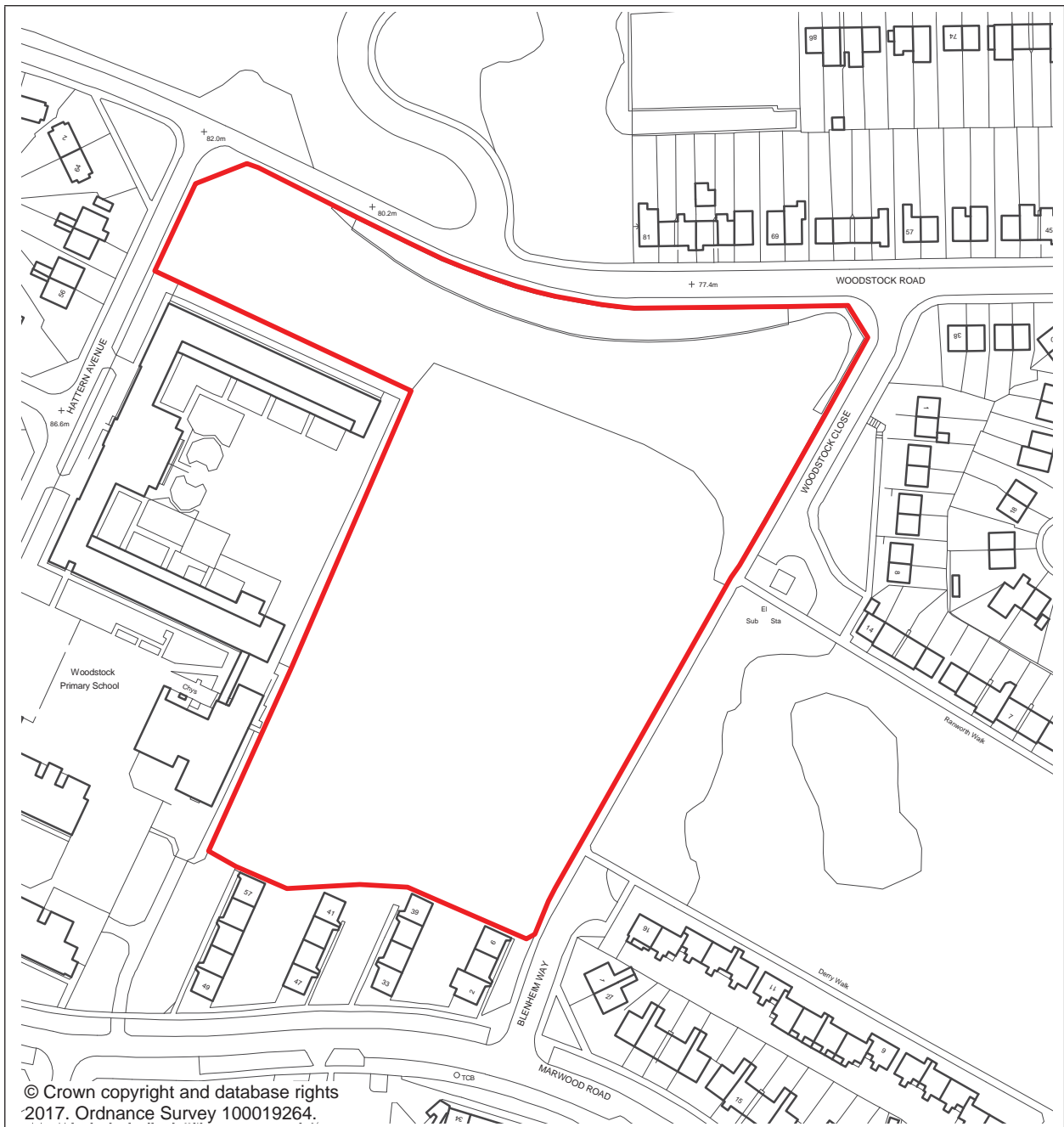
Site name	Wolsey House Primary School Playing Fields
Site reference	NW45
Site area (ha)	1.32
Ward	Abbey
Ownership	Leicester City Council
2006 Local Plan allocation/designation	GE09 - Green Space
Flood risk	None
Biodiversity designation	None
Heritage designation	None



Site name	Abbey Rise Allotments, Grovebury Road Allotments
Site reference	NW46
Site area (ha)	0.92
Ward	Abbey
Ownership	Leicester City Council
2006 Local Plan allocation/designation	GE09 - Green Space
Flood risk	None
Biodiversity designation	None
Heritage designation	None



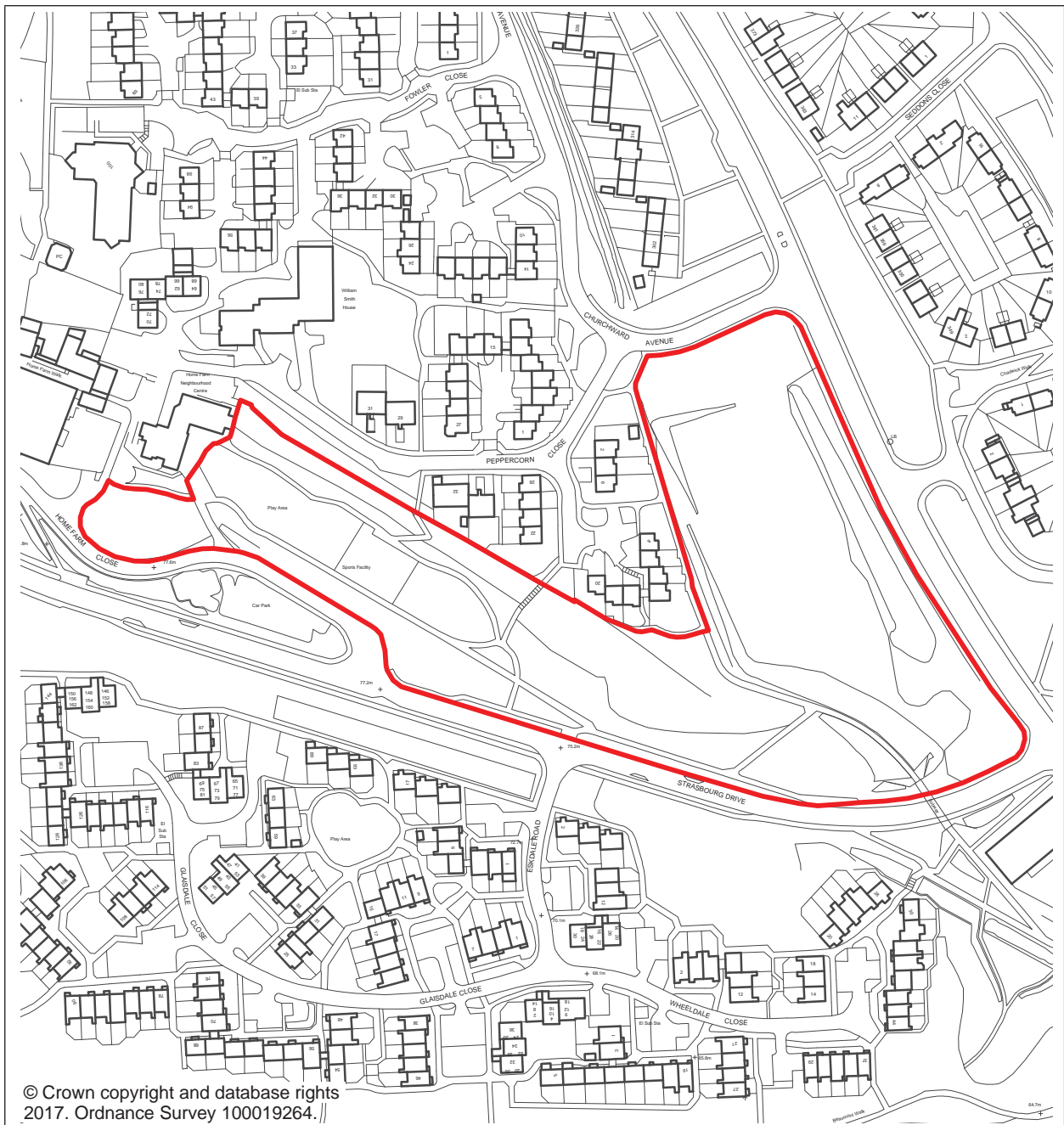
Site name	Ranworth Open Space
Site reference	NW47
Site area (ha)	1.23
Ward	Abbey
Ownership	Leicester City Council
2006 Local Plan allocation/designation	GE09 - Green Space
Flood risk	None
Biodiversity designation	None
Heritage designation	None



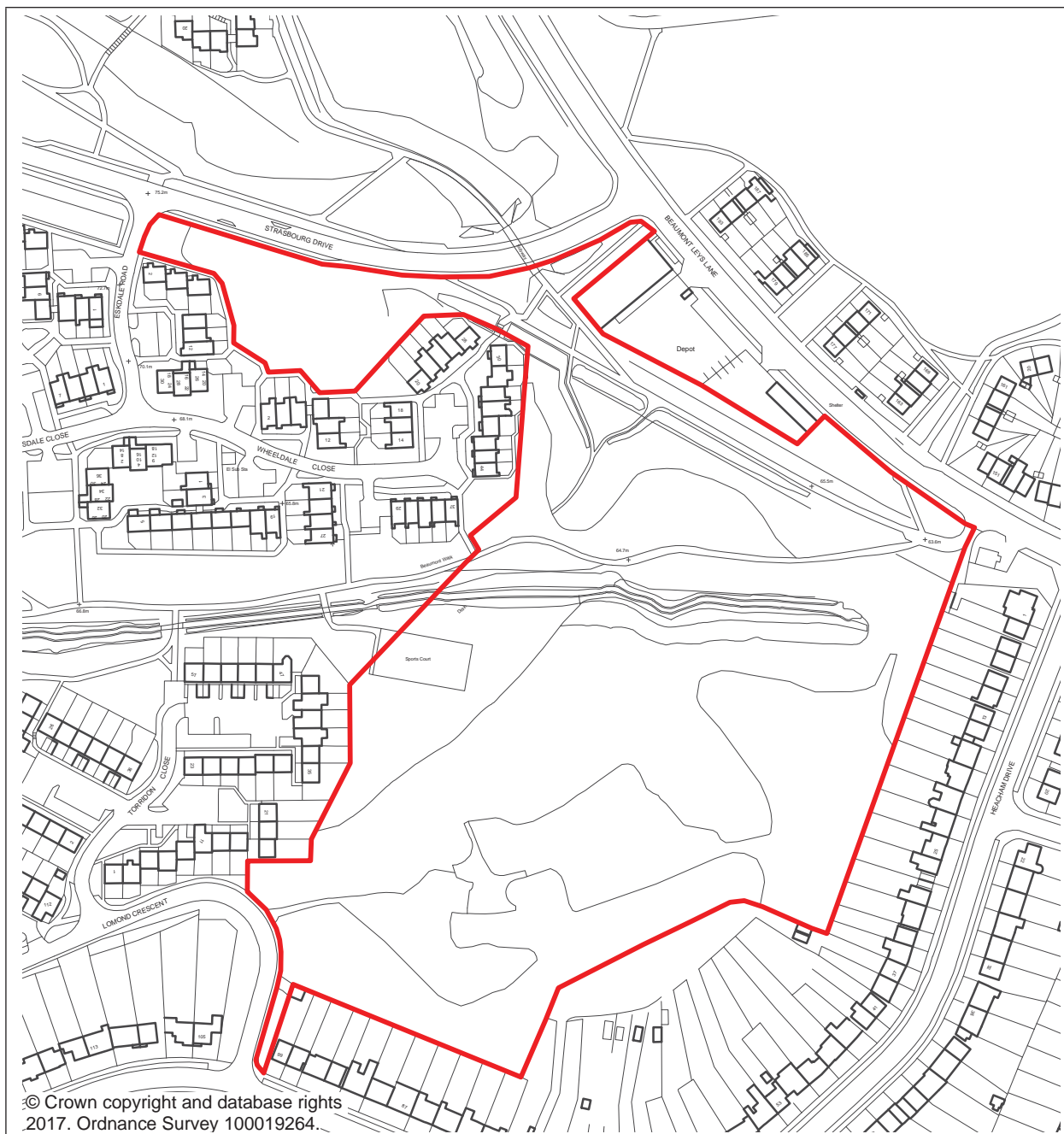
Site name	Woodstock Primary School Playing Fields
Site reference	NW48
Site area (ha)	2.02
Ward	Abbey
Ownership	Leicester City Council
2006 Local Plan allocation/designation	GE09 - Green Space
Flood risk	None
Biodiversity designation	None
Heritage designation	None



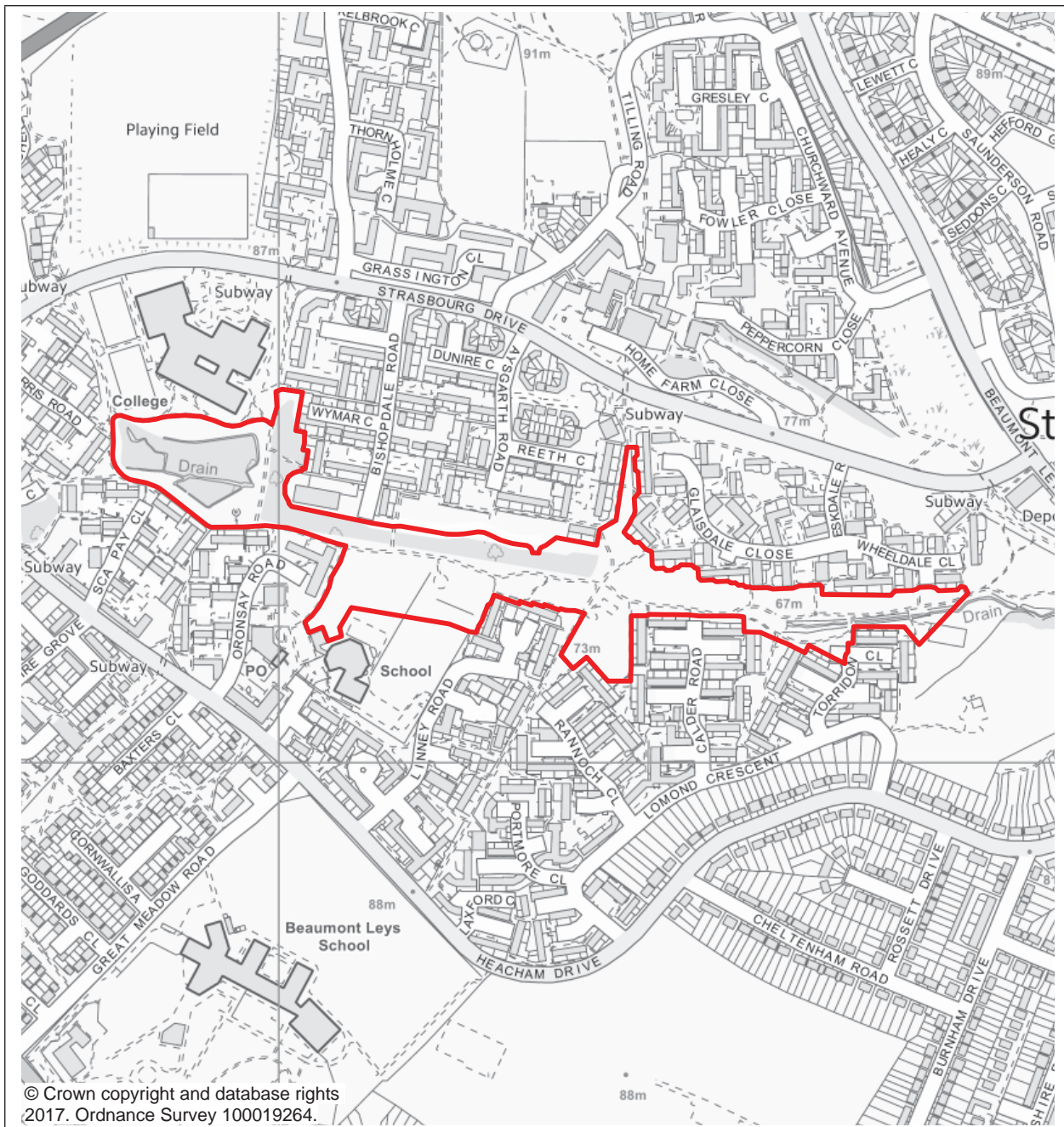
Site name	Ingold Avenue Open Space
Site reference	NW49
Site area (ha)	3.69
Ward	Abbey
Ownership	Leicester City Council
2006 Local Plan allocation/designation	GE09 - Green Space
Flood risk	None
Biodiversity designation	None
Heritage designation	None



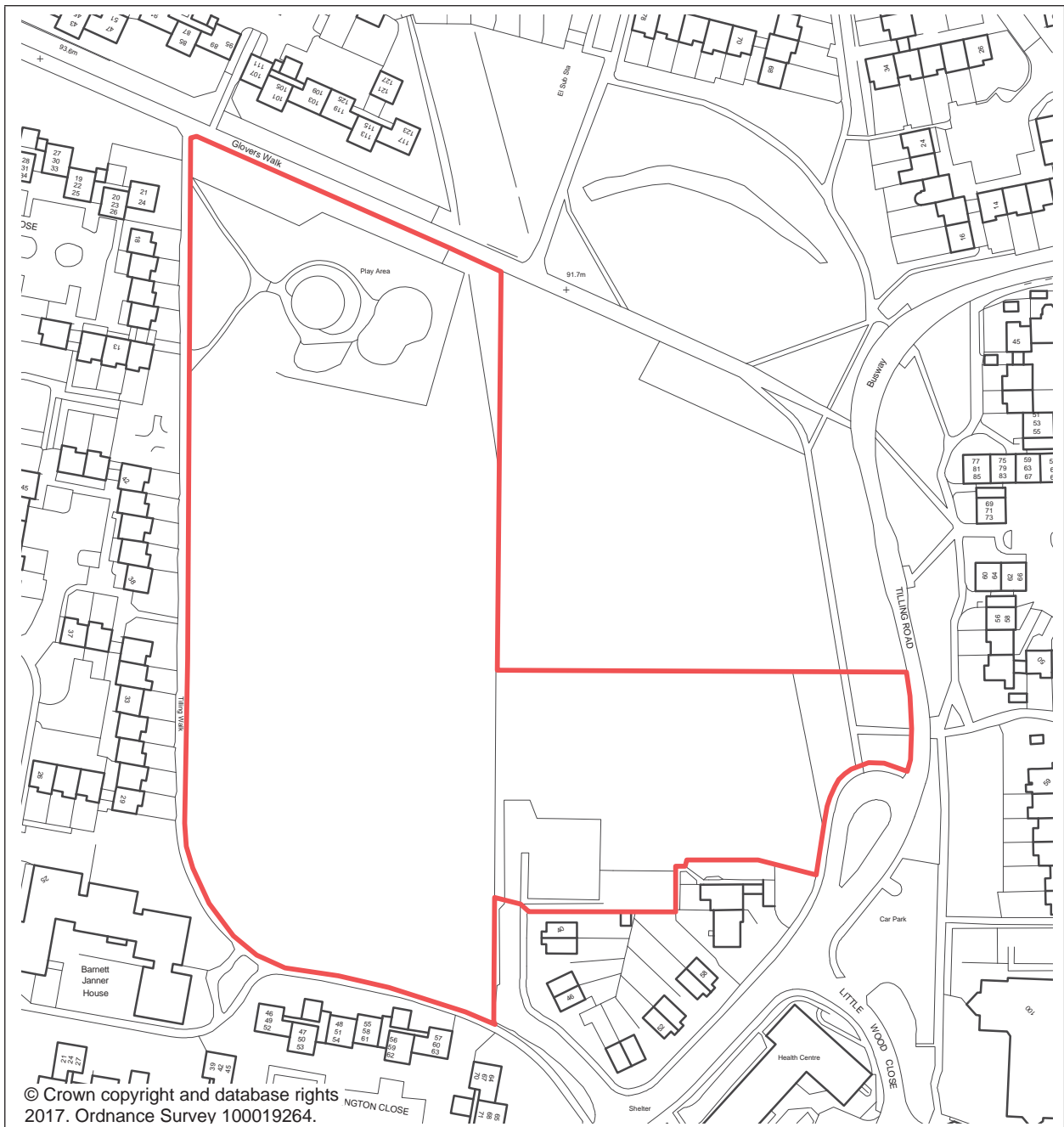
Site name	Peppercorn Walk Open Space
Site reference	NW50
Site area (ha)	2.83
Ward	Beaumont Leys
Ownership	Leicester City Council
2006 Local Plan allocation/designation	GE09 - Green Space
Flood risk	None
Biodiversity designation	None
Heritage designation	None



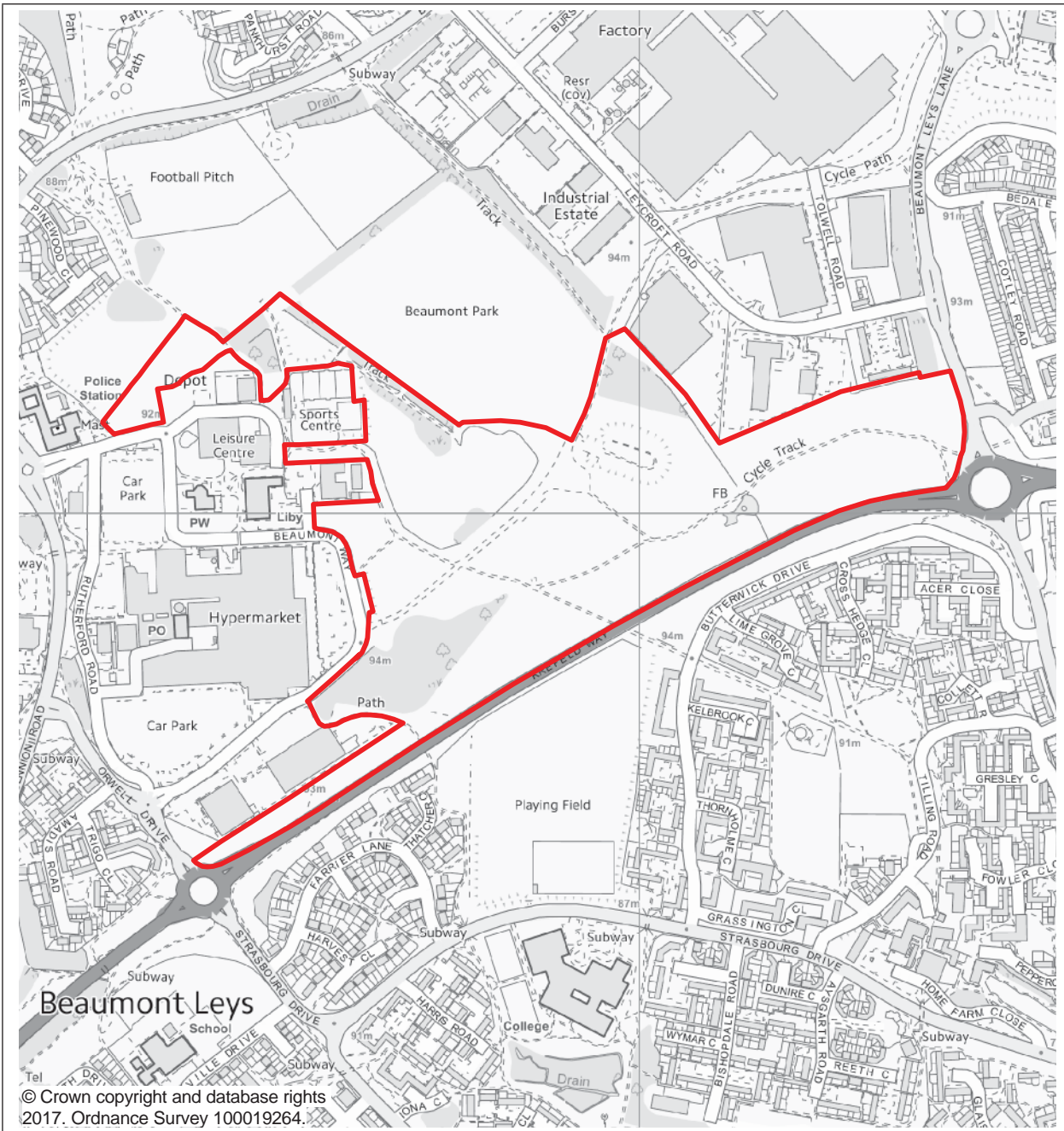
Site name	Heacham Drive Open Space
Site reference	NW51
Site area (ha)	5.04
Ward	Beaumont Leys
Ownership	Leicester City Council
2006 Local Plan allocation/designation	GE09 - Green Space
Flood risk	None
Biodiversity designation	None
Heritage designation	None



Site name	Heard Walk Open Space
Site reference	NW52
Site area (ha)	6.38
Ward	Beaumont Leys
Ownership	Leicester City Council
2006 Local Plan allocation/designation	GE09 - Green Space
Flood risk	None
Biodiversity designation	None
Heritage designation	None



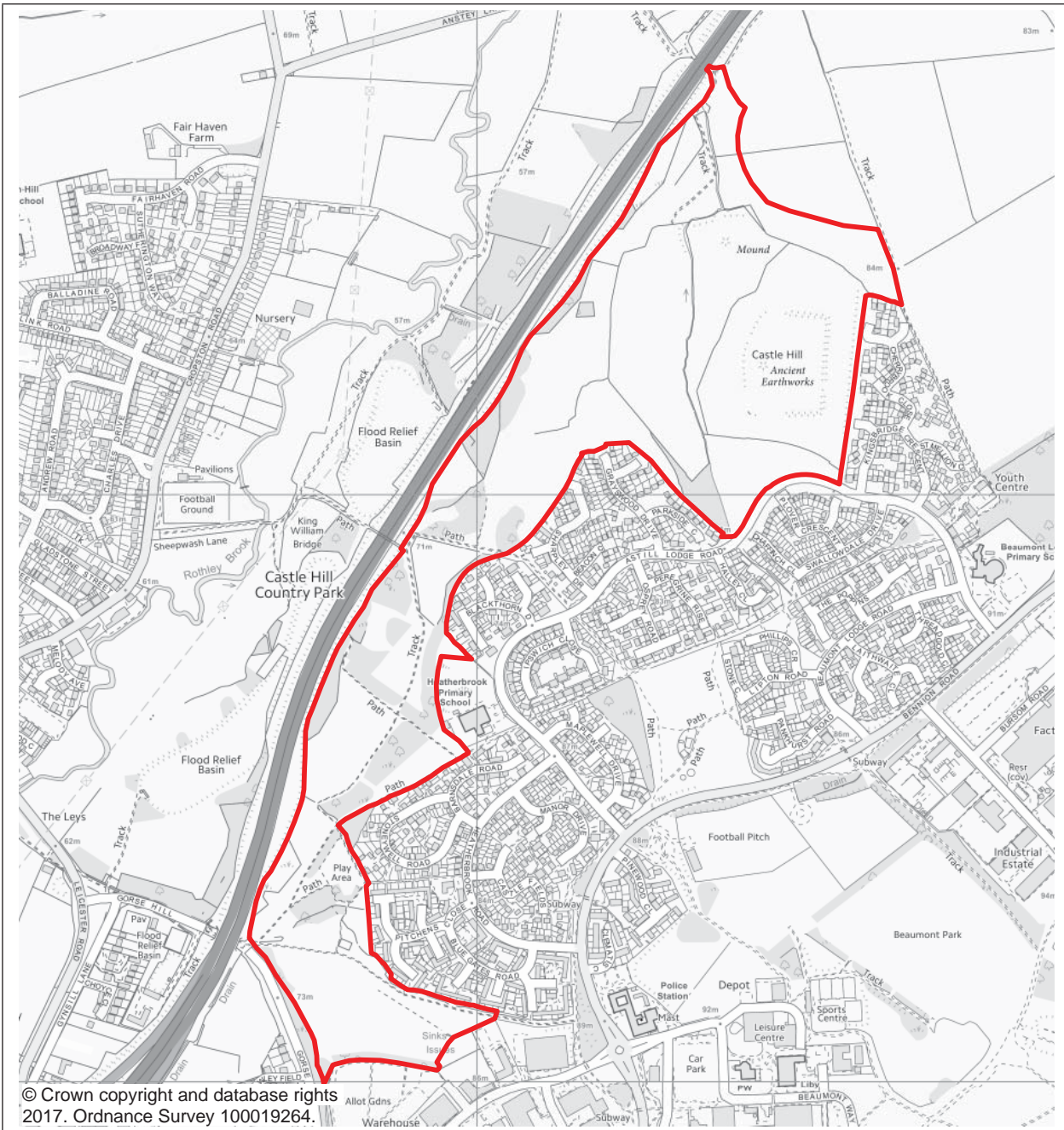
Site name	Glovers walk open space
Site reference	NW54
Site area (ha)	2.36
Ward	Beaumont Leys
Ownership	Leicester City Council
2006 Local Plan allocation/designation	GE09 - Green Space
Flood risk	None
Biodiversity designation	None
Heritage designation	None



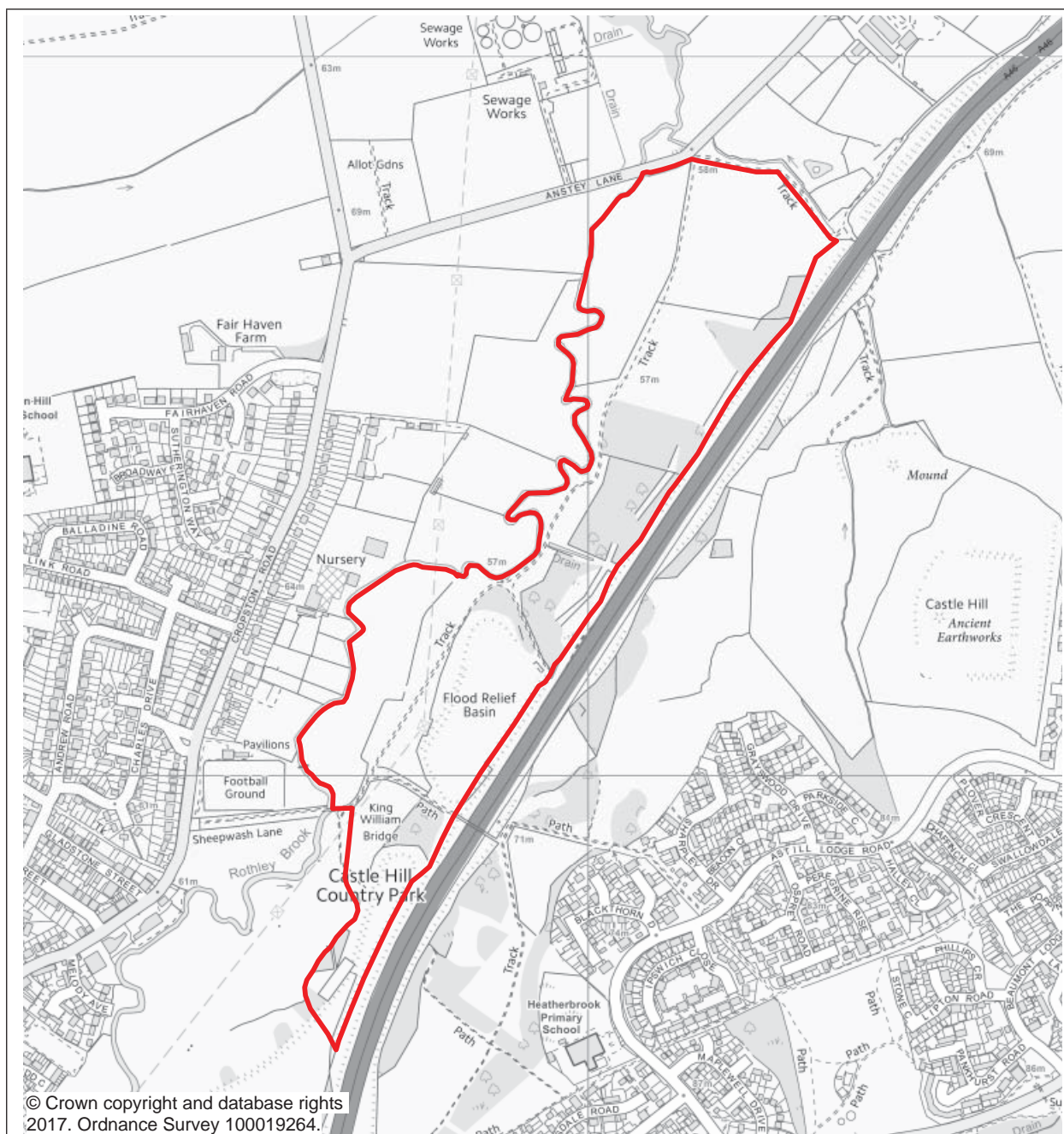
Site name	Beaumont Park
Site reference	NW56
Site area (ha)	22.50
Ward	Beaumont Leys
Ownership	Leicester City Council
2006 Local Plan allocation/designation	GE09 - Green Space
Flood risk	None
Biodiversity designation	None
Heritage designation	None



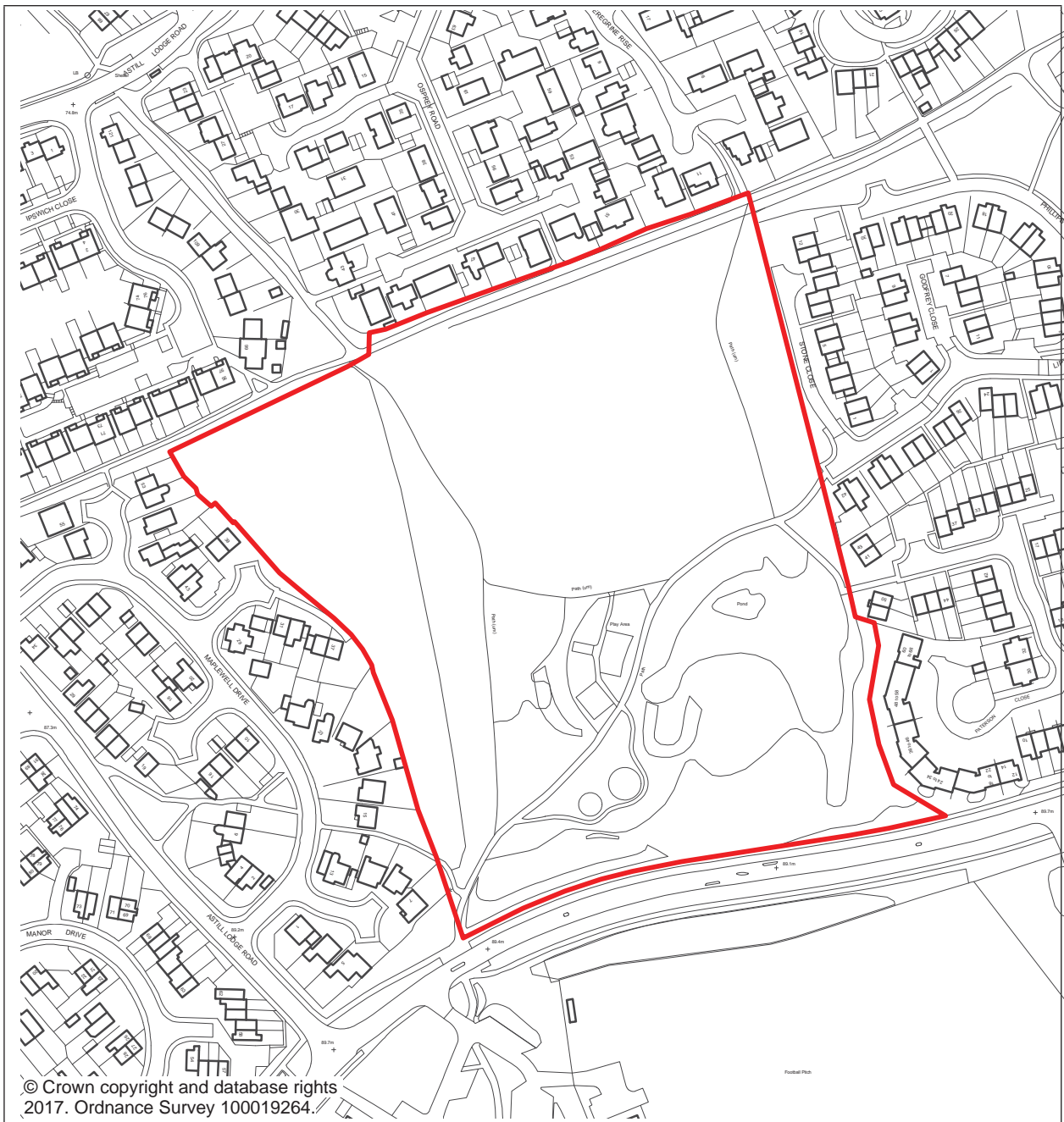
Site name	Gorse Hill/Boston Road Allotments
Site reference	NW57
Site area (ha)	2.53
Ward	Beaumont Leys
Ownership	Leicester City Council
2006 Local Plan allocation/designation	GE06 - Green Wedge
Flood risk	None
Biodiversity designation	Small part of site to west Local Wildlife Site (5%)
Heritage designation	None



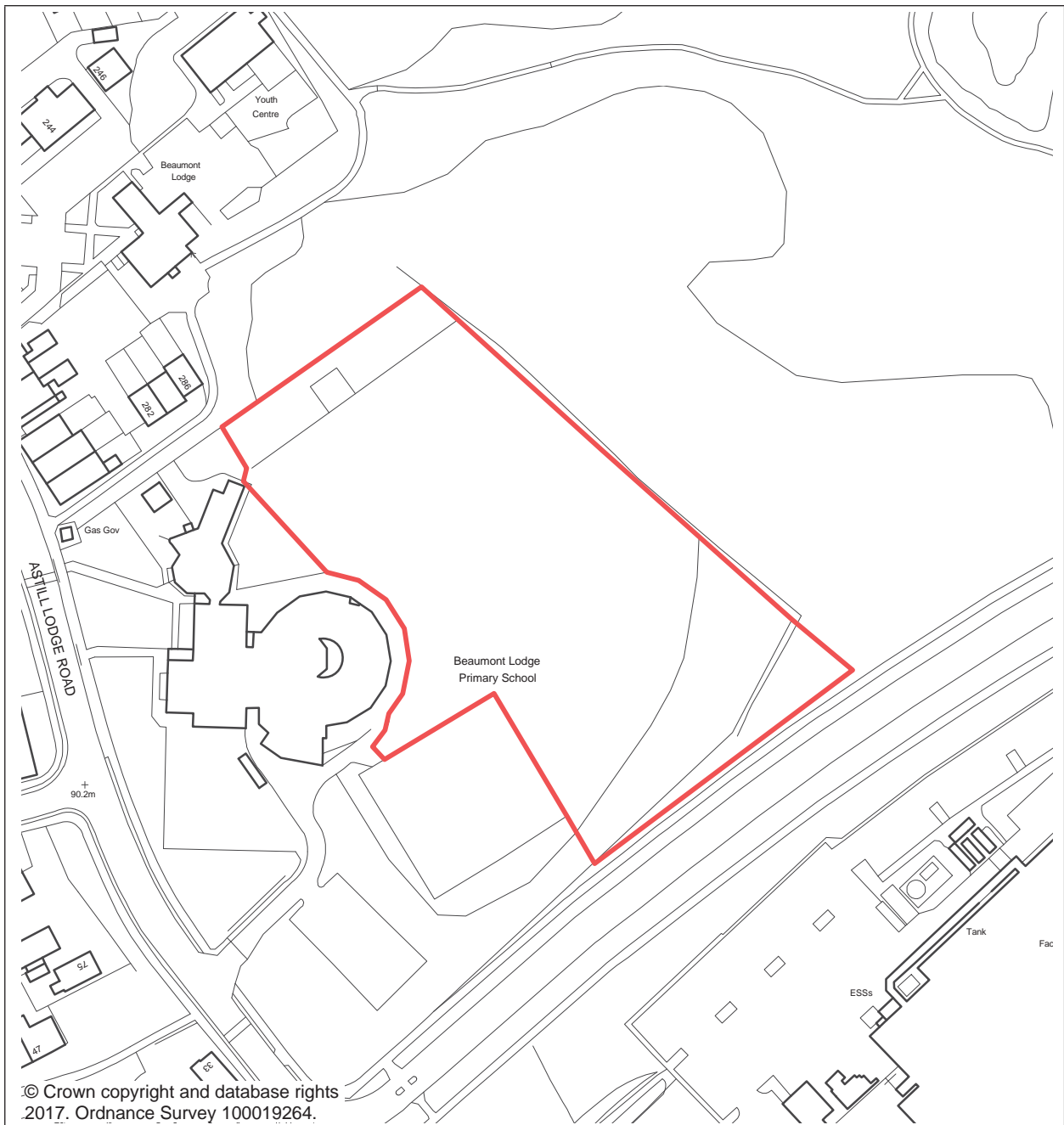
Site name	Castle Hill Country Park (east of A46)
Site reference	NW58
Site area (ha)	48.30
Ward	Beaumont Leys
Ownership	Leicester City Council
2006 Local Plan allocation/designation	GE06 - Green Wedge
Flood risk	None
Biodiversity designation	Southern edge of site Local Wildlife Site (10%)
Heritage designation	Part of site to east Scheduled Monument (25%).



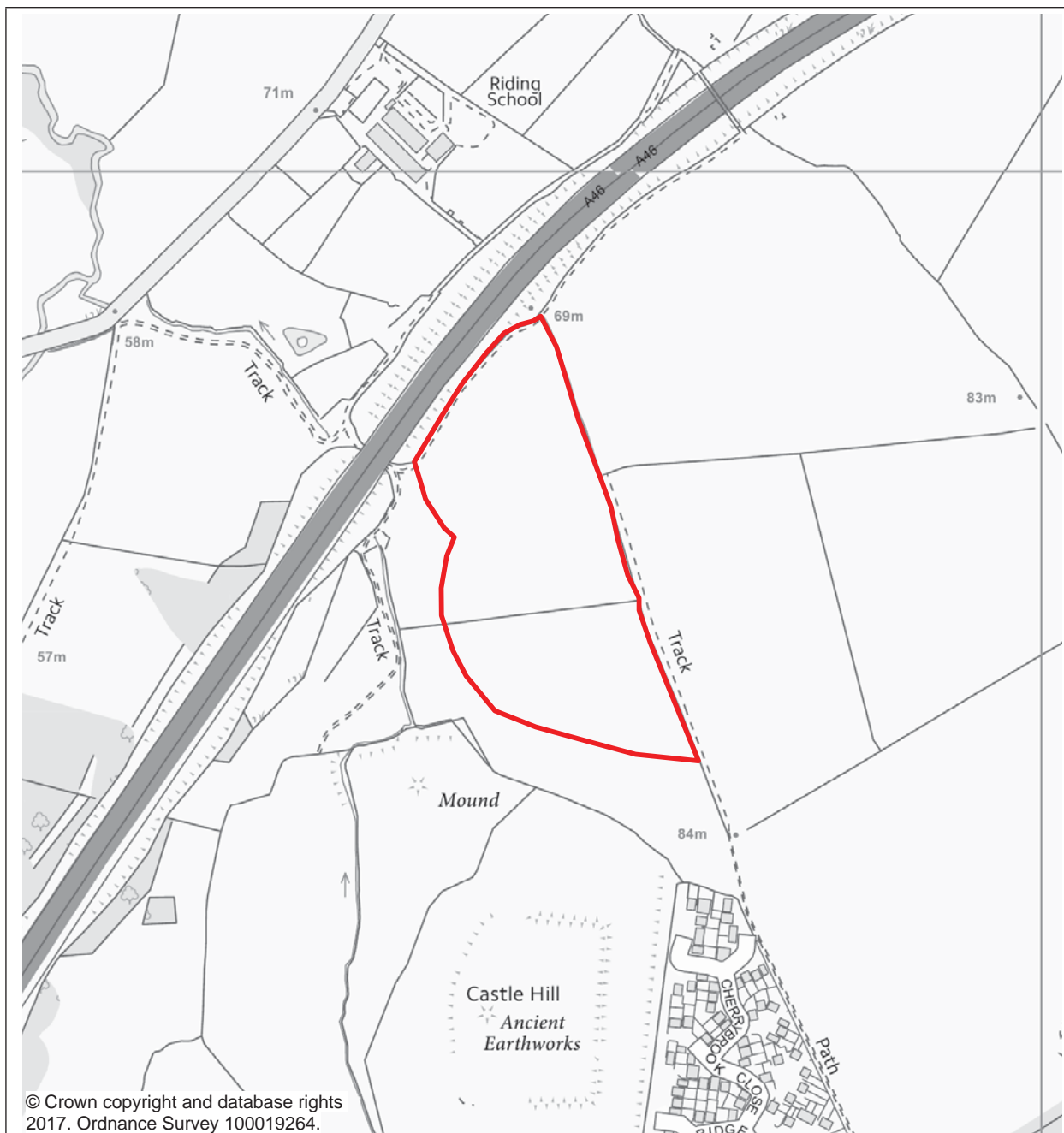
Site name	Castle Hill Country Park (west of A46)
Site reference	NW59
Site area (ha)	24.60
Ward	Beaumont Leys
Ownership	Leicester City Council
2006 Local Plan allocation/designation	GE06 - Green Wedge
Flood risk	Western part of site Flood Zone 3 (40%)
Biodiversity designation	None
Heritage designation	None



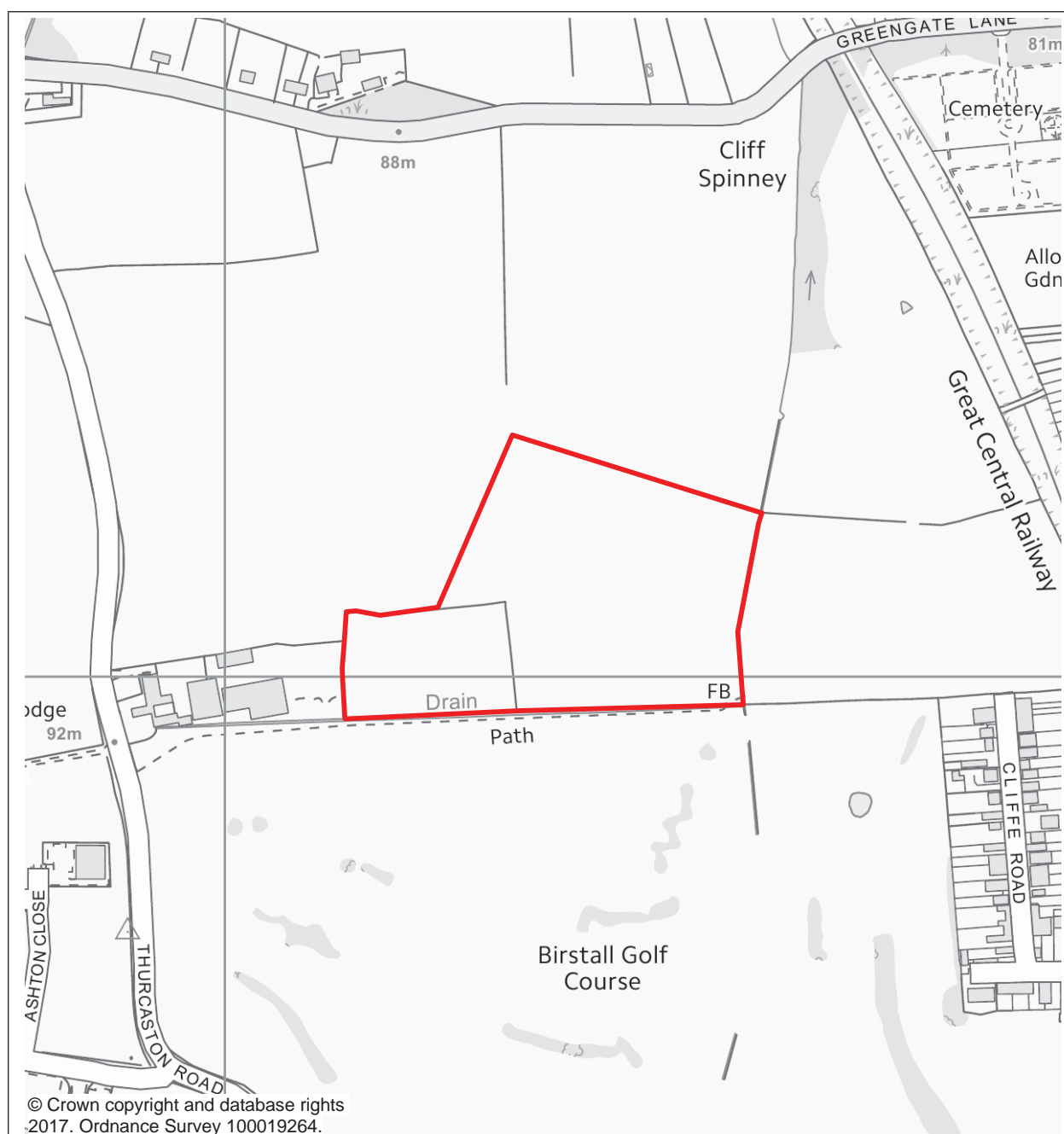
Site name	Astill Lodge Park
Site reference	NW60
Site area (ha)	4.73
Ward	Beaumont Leys
Ownership	Leicester City Council
2006 Local Plan allocation/designation	GE09 - Green Space
Flood risk	None
Biodiversity designation	None
Heritage designation	None



Site name	Beaumont Lodge Primary School playing fields
Site reference	NW61
Site area (ha)	0.88
Ward	Beaumont Leys
Ownership	Leicester City Council
2006 Local Plan allocation/designation	GE09 - Green Space
Flood risk	None
Biodiversity designation	None
Heritage designation	None



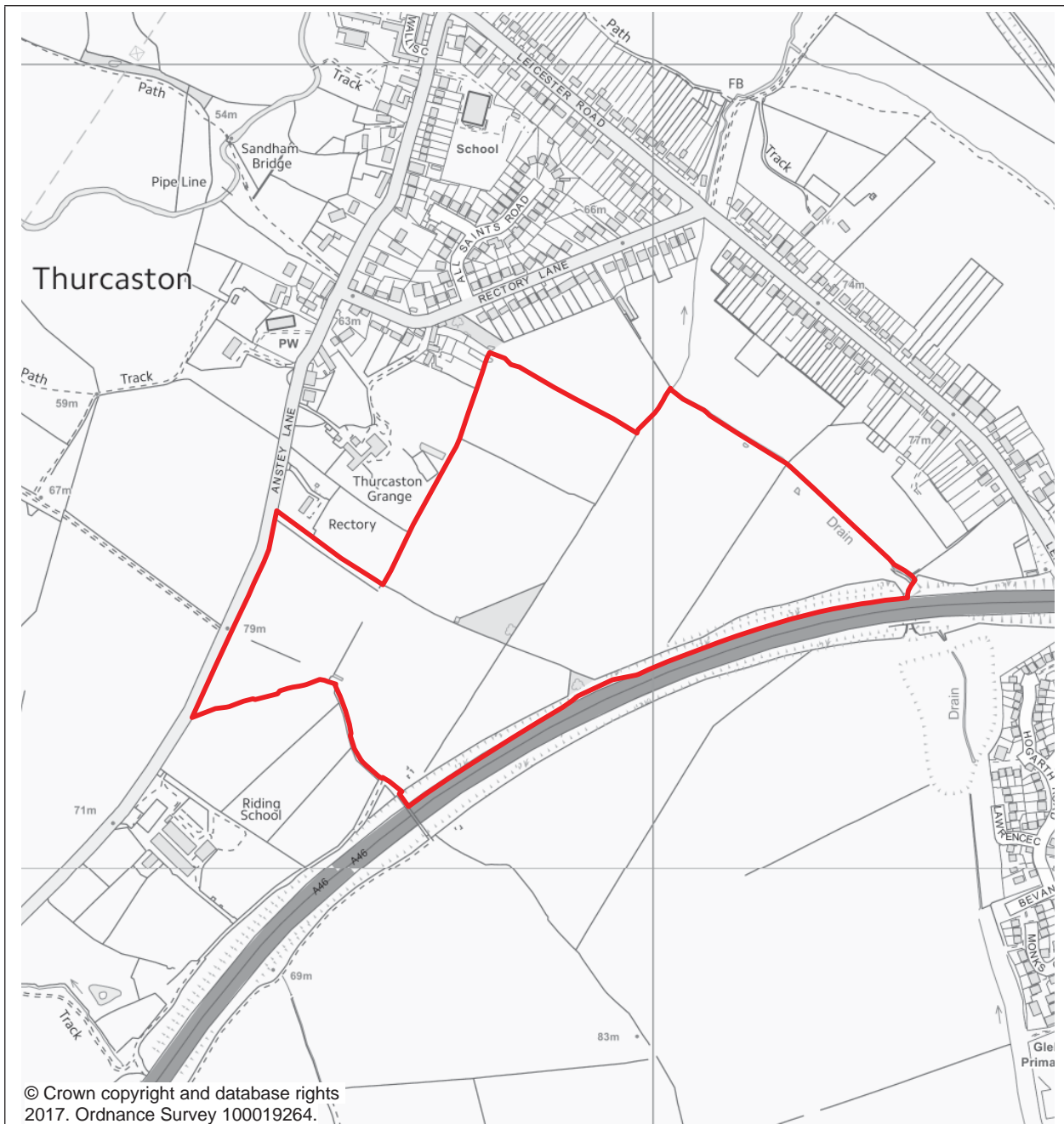
Site name	Land to west of Ashton Green
Site reference	NW62
Site area (ha)	5.80
Ward	Beaumont Leys
Ownership	Leicester City Council
2006 Local Plan allocation/designation	GE06 - Green Wedge
Flood risk	None
Biodiversity designation	None
Heritage designation	None



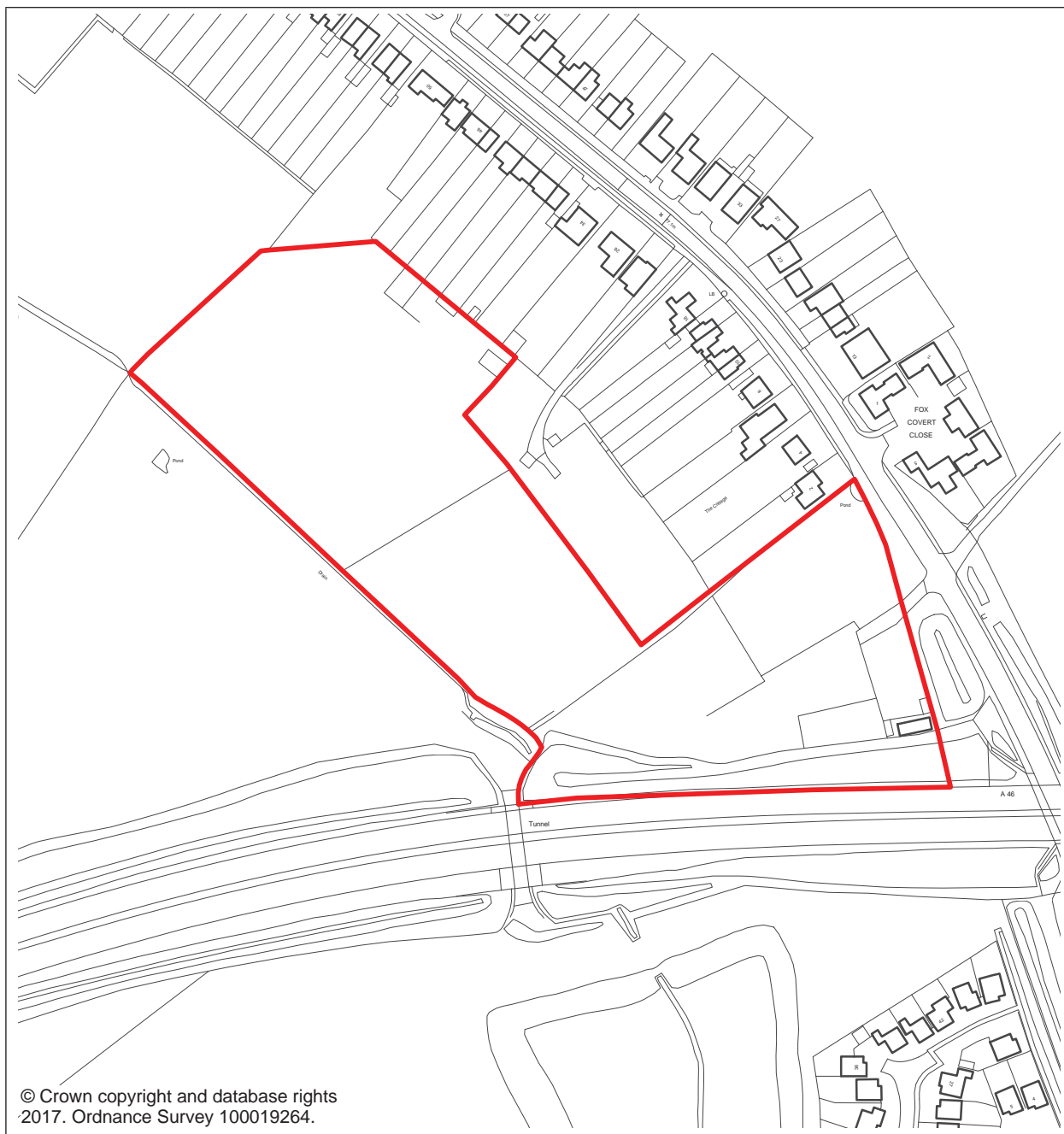
Site name	Land north of Birstall Golf Course
Site reference	NW63
Site area (ha)	4.73
Ward	Beaumont Leys
Ownership	Leicester City Council
2006 Local Plan allocation/designation	GE06 - Green Wedge
Flood risk	None
Biodiversity designation	None
Heritage designation	None



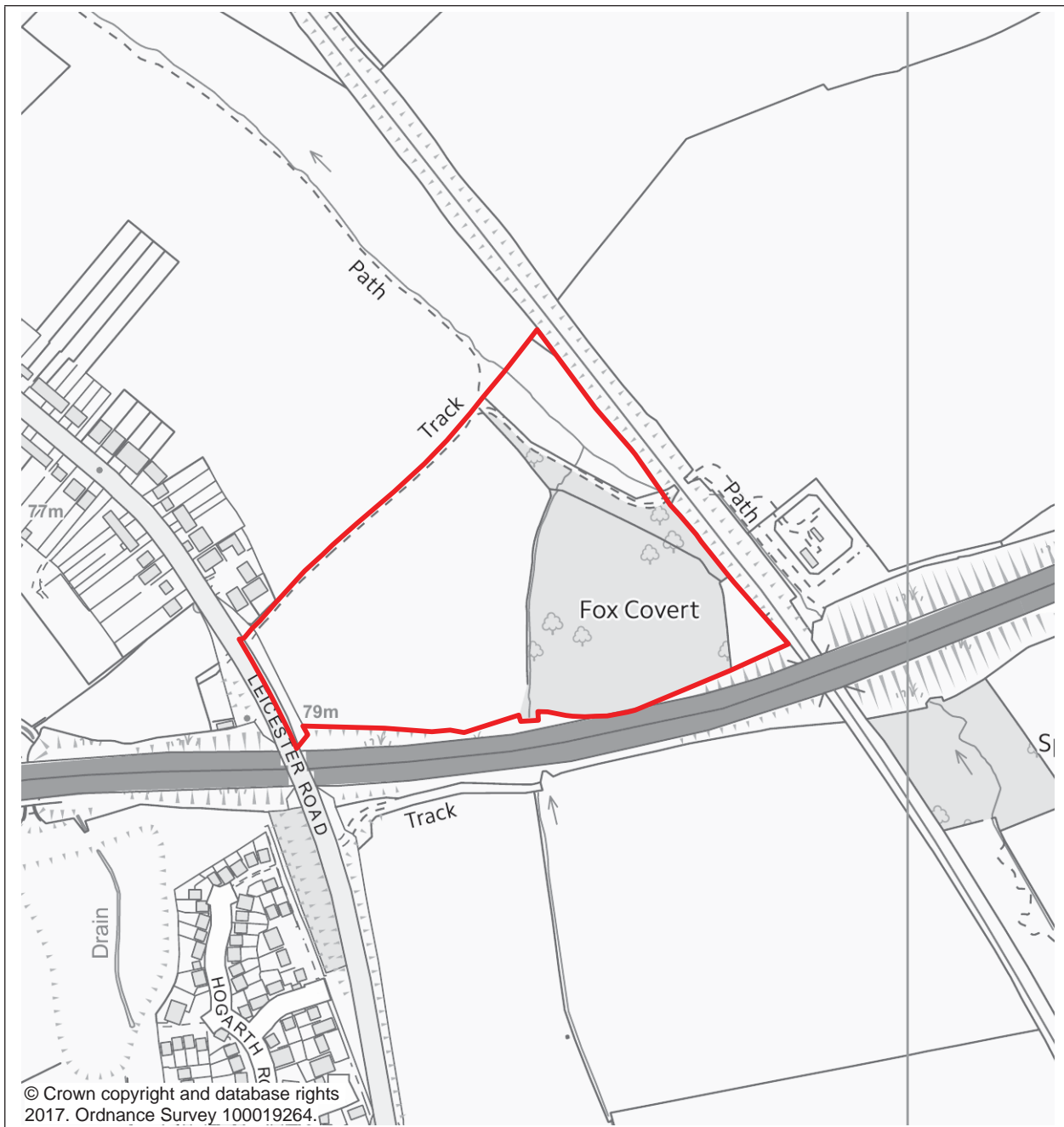
Site name	Land north of Castle Hill Country Park
Site reference	NW64
Site area (ha)	10.60
Ward	Beaumont Leys
Ownership	Leicester City Council
2006 Local Plan allocation/designation	GE06 - Green Wedge
Flood risk	None
Biodiversity designation	None
Heritage designation	None



Site name	Land to north of A46 Western Bypass, adjacent Thurcaston
Site reference	NW65
Site area (ha)	22.70
Ward	Beaumont Leys
Ownership	Private Ownership
2006 Local Plan allocation/designation	GE06 - Green Wedge
Flood risk	None
Biodiversity designation	None
Heritage designation	None



Site name	Land to north of A46/West of Leicester Road
Site reference	NW66
Site area (ha)	2.89
Ward	Beaumont Leys
Ownership	Leicester City Council
2006 Local Plan allocation/designation	GE06 - Green Wedge
Flood risk	None
Biodiversity designation	None
Heritage designation	None



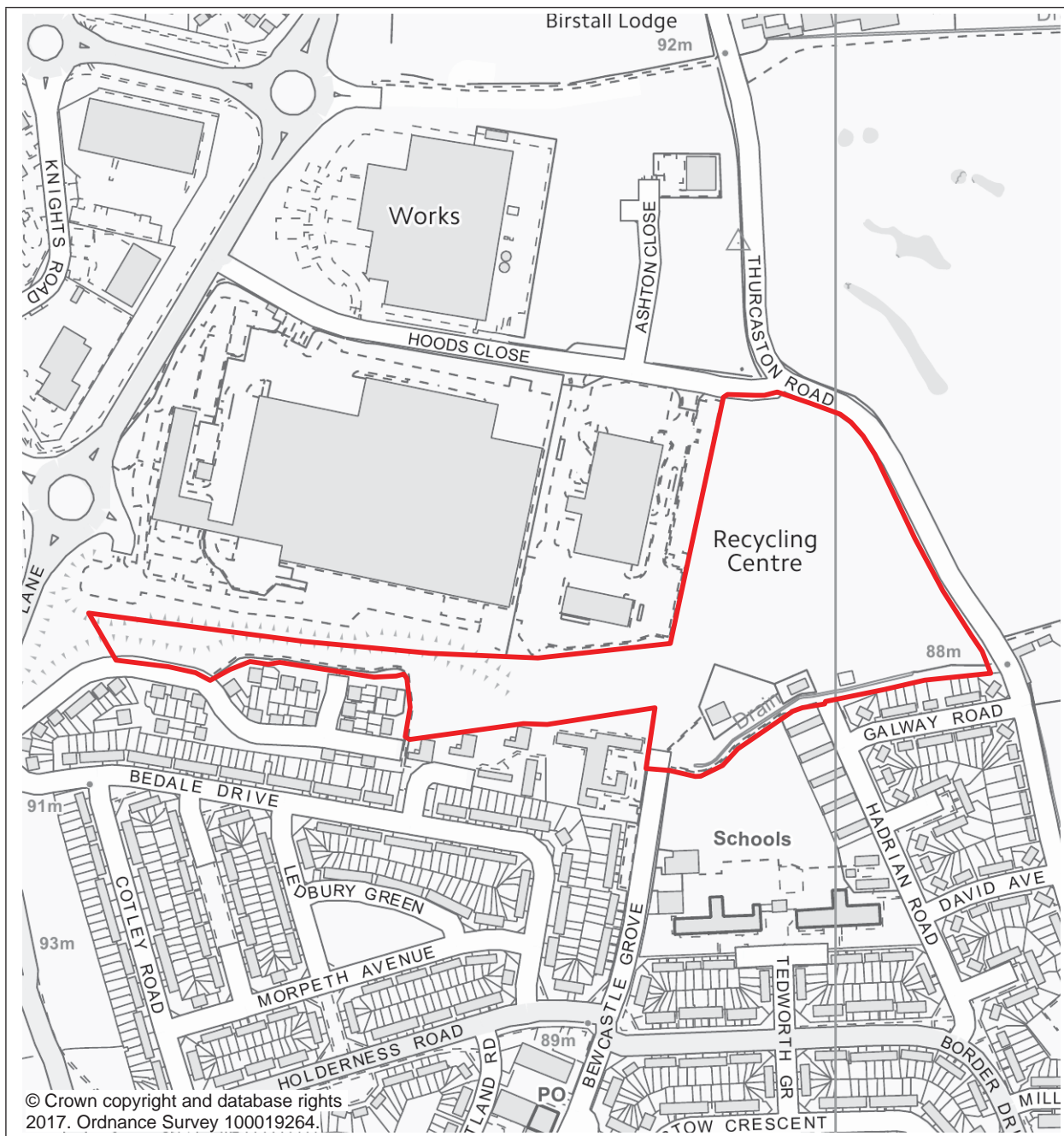
Site name	Land to north of A46/east of Leicester Road - Fox Covert
Site reference	NW67
Site area (ha)	7.13
Ward	Beaumont Leys
Ownership	Leicester City Council
2006 Local Plan allocation/designation	GE06 - Green Wedge
Flood risk	None
Biodiversity designation	None
Heritage designation	None



Site name	Land to East of Ashton Green/Leicester Road/north of Greengate Lane
Site reference	NW68
Site area (ha)	47.30
Ward	Beaumont Leys
Ownership	Leicester City Council
2006 Local Plan allocation/designation	GE06 - Green Wedge
Flood risk	None
Biodiversity designation	None
Heritage designation	None



Site name	Land to east of Beaumont Leys Lane
Site reference	NW69
Site area (ha)	1.18
Ward	Abbey
Ownership	Leicester City Council
2006 Local Plan allocation/designation	GE06 - Green Space
Flood risk	None
Biodiversity designation	None
Heritage designation	None



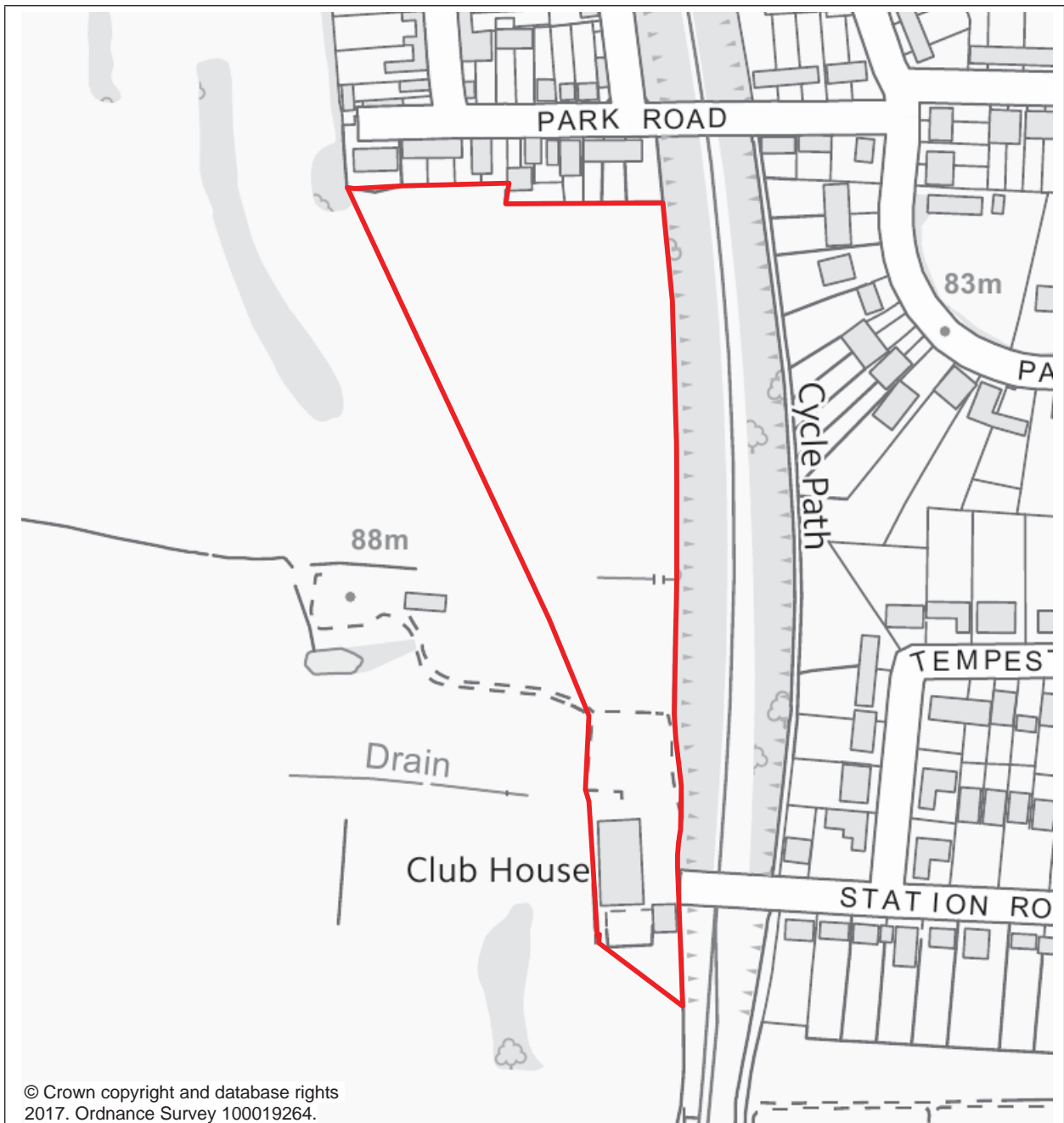
Site name	Thurcaston Road/Hadrian Road open space
Site reference	NW70
Site area (ha)	6.18
Ward	Abbey
Ownership	Leicester City Council
2006 Local Plan allocation/designation	GE06 - Green Space
Flood risk	None
Biodiversity designation	None
Heritage designation	None



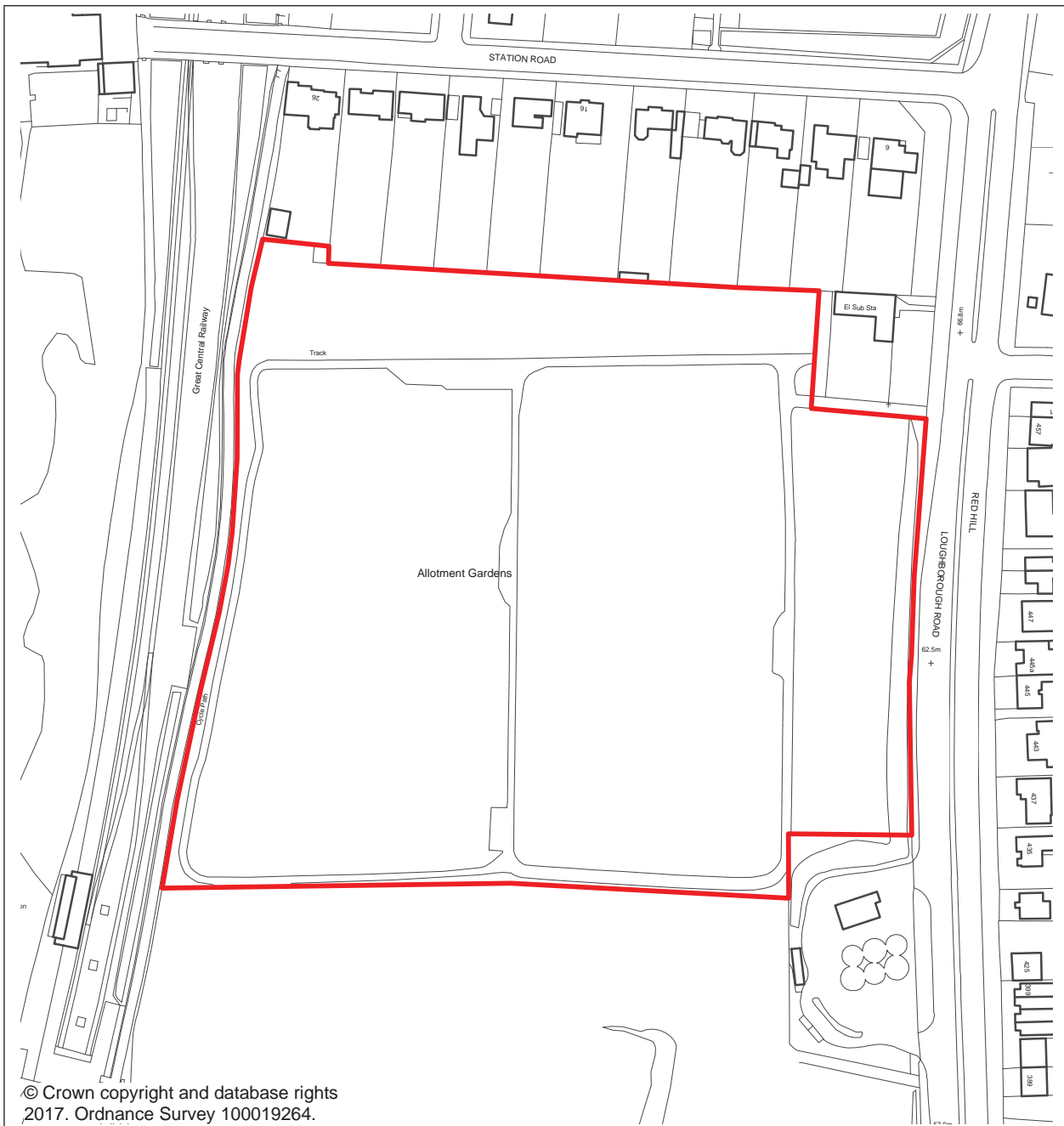
Site name	Mowmacre Sports Ground
Site reference	NW72
Site area (ha)	6.08
Ward	Abbey
Ownership	Leicester City Council
2006 Local Plan allocation/designation	GE06 - Green Wedge
Flood risk	None
Biodiversity designation	None
Heritage designation	None



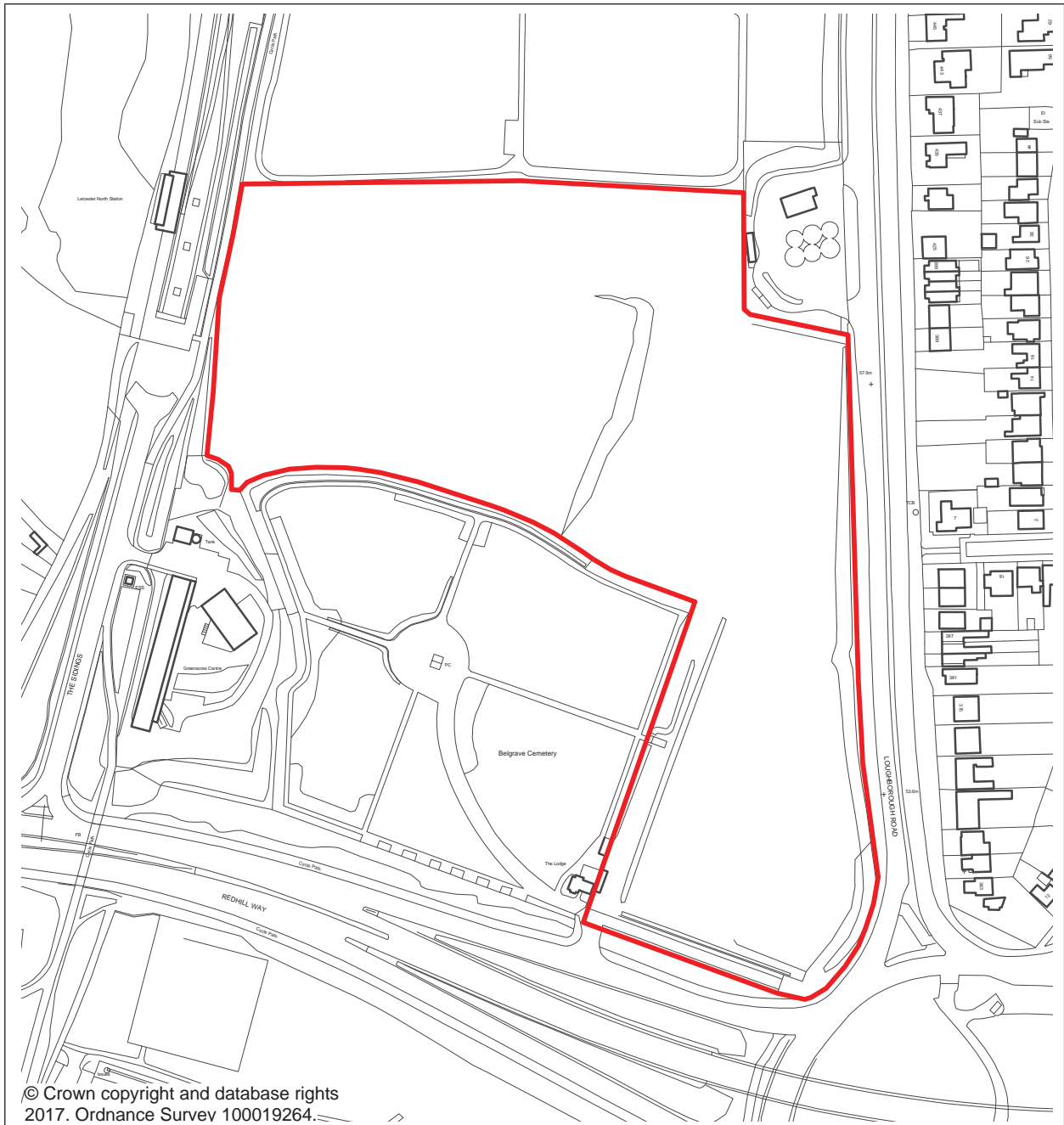
Site name	Birstall Golf Course (adjacent to Astill Drive)
Site reference	NW73
Site area (ha)	2.75
Ward	Abbey
Ownership	Private Ownership
2006 Local Plan allocation/designation	GE06 - Green Wedge
Flood risk	None
Biodiversity designation	None
Heritage designation	None



Site name	Birstall Golf Course (south of Park Drive)
Site reference	NW74
Site area (ha)	2.78
Ward	Abbey
Ownership	Private Ownership
2006 Local Plan allocation/designation	GE06 - Green Wedge
Flood risk	None
Biodiversity designation	None
Heritage designation	None



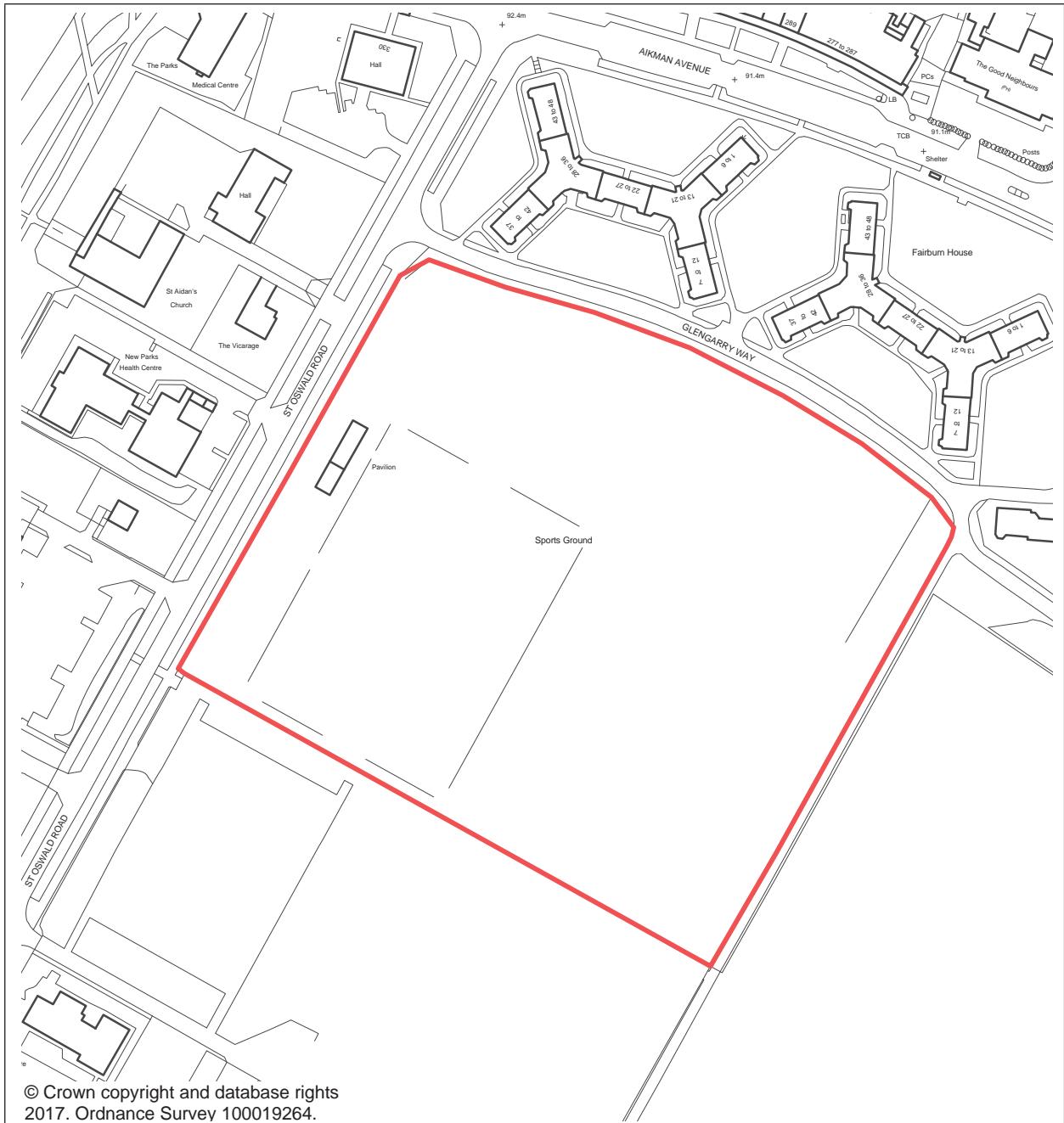
Site name	Red Hill Allotments
Site reference	NW75
Site area (ha)	3.96
Ward	Abbey
Ownership	Leicester City Council
2006 Local Plan allocation/designation	GE06 - Green Wedge
Flood risk	None
Biodiversity designation	Local Wildlife Site (50%)
Heritage designation	None



Site name	Land adjacent Great Central Railway
Site reference	NW76
Site area (ha)	4.38
Ward	Abbey
Ownership	Leicester City Council
2006 Local Plan allocation/designation	GE06 - Green Wedge
Flood risk	Part site to south east Flood Zone 2 (20%)
Biodiversity designation	Local Wildlife Site (60%)
Heritage designation	None



Site name	Belgrave Cemetery
Site reference	NW77
Site area (ha)	2.05
Ward	Abbey
Ownership	Leicester City Council
2006 Local Plan allocation/designation	GE06 - Green Wedge
Flood risk	None
Biodiversity designation	All of site Local Wildlife Site
Heritage designation	Locally listed park and garden



Site name	St Oswalds Road Playing Fields
Site reference	NW78
Site area (ha)	3.04
Ward	Western
Ownership	Leicester City Council
2006 Local Plan allocation/designation	GE09 - Green Space
Flood risk	None
Biodiversity designation	None
Heritage designation	None