








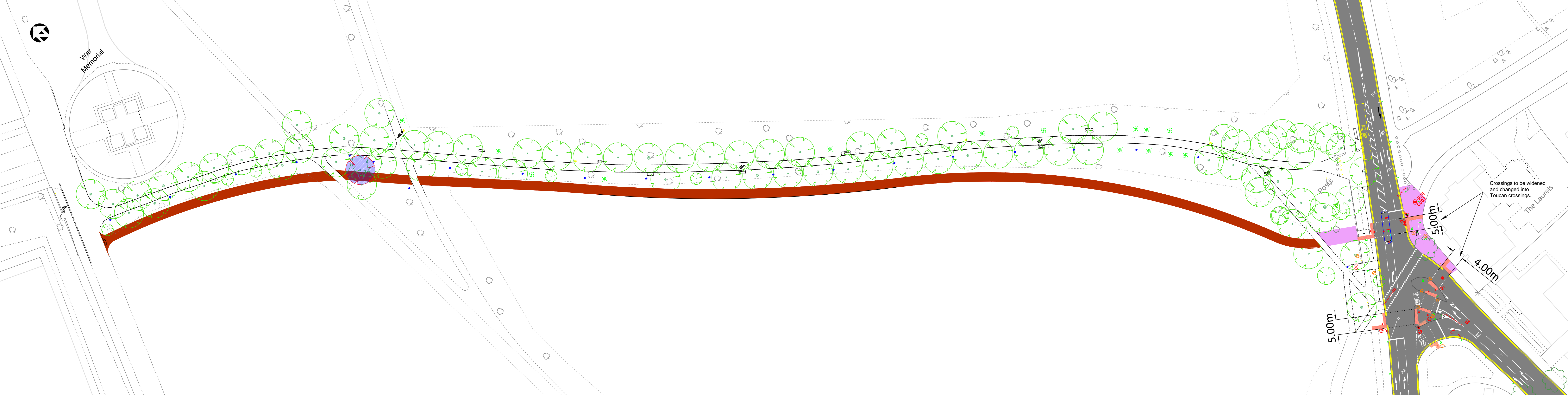
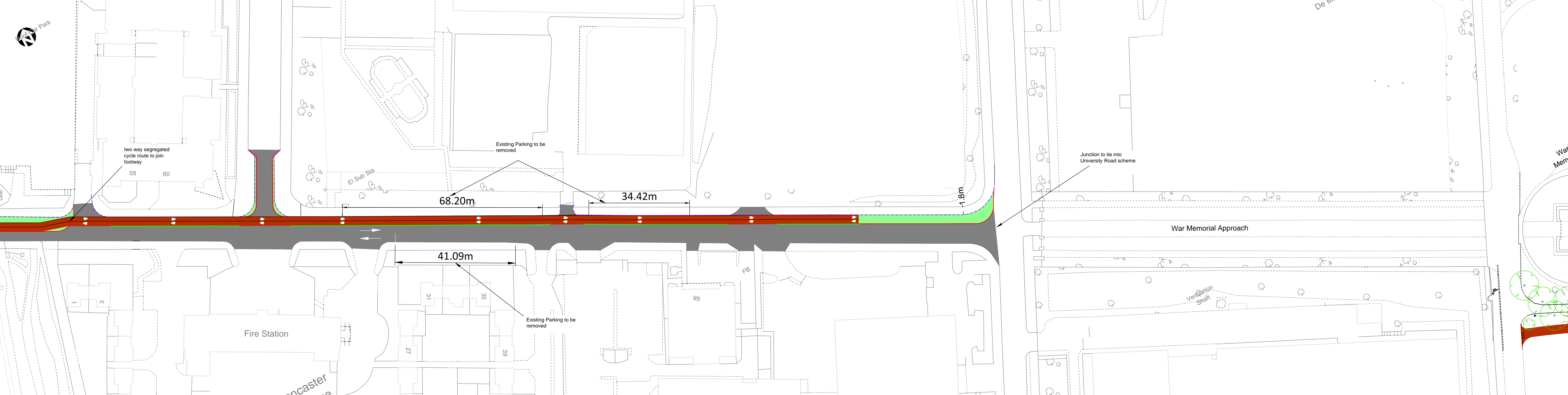
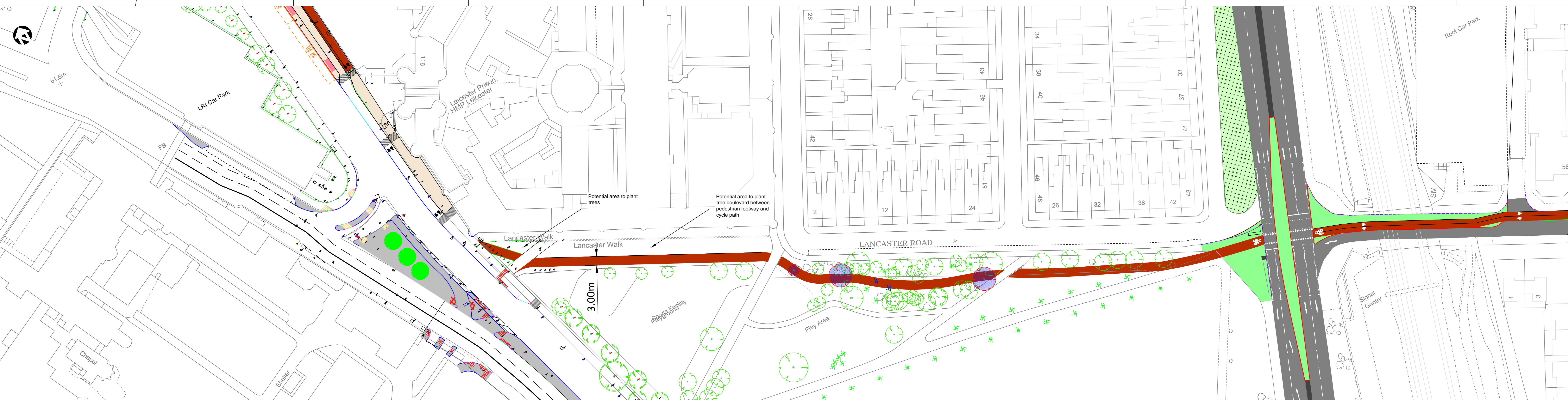


Drawing Number

Notes

Key

-  Tree to be removed
-  Existing Kerb
-  Proposed Kerb
-  Cycle Segregation
-  Proposed segregated cycle lane
-  Footway Widening
-  Existing parking bays
-  Carriageway
-  Combined Pedestrian/Cycle space



1. This map is reproduced from Ordnance Survey material with the permission of Ordnance Survey on behalf of the Controller of Her Majesty's Stationery Office. © Crown copyright. Unauthorised reproduction infringes Crown copyright and may lead to prosecution or civil proceedings. Leicester City Council Licence 100019264. (2019)

2. Drawing has been produced from an OS Map, widths have not been checked on site.

Revision	Amendment	Date

Leicester City Council  
Regeneration & Culture Department  
Highways & Transportation Division

CLIENT

TITLE  
Connecting Leicester  
Lancaster Road  
Cycle Improvement Scheme

DRAWING No.	REV	SCALE
		1:500

DRAWN BY	SSS	DATE
		March 2019

CHECKED	PG	SIZE	AG

ACAD FILE	UPW