









- Key.**
-  Footway surfacing, blocks.
 -  Footway surfacing, bitumen.
 -  Carriageway surfacing, red bitumen.
 -  Carriageway resurfacing.
 -  Carriageway, full construction.
 -  Road hump.
 -  Loading Bay.
 -  Proposed Tree
 -  Kerb
 -  Guidance kerb (flush).
 -  Guidance channel (flush).
 -  Tactile paving.
 -  Automatic Bollard.
 -  Bollard
 -  Automatic bollard equipment
 -  Existing Tree.
 -  Cycle Stands.
 -  Bike Share Docking Station


Leicester City Council
 Planning, Development & Transportation

CLIENT LEICESTER_CITY_COUNCIL
 TITLE GRANBY_STREET/NORTHAMPTON_STREET
 PEDESTRIAN_AND_CYCLE_IMPROVEMENTS.

DRAWING No.		REV	SCALE
N116857C/105/002		.	1:1000
DRAWN BY	TTB	DATE	MAR_21
CHECKED	ML	SIZE	A4
ACAD FILE	ACAD	UPRN	UPRN