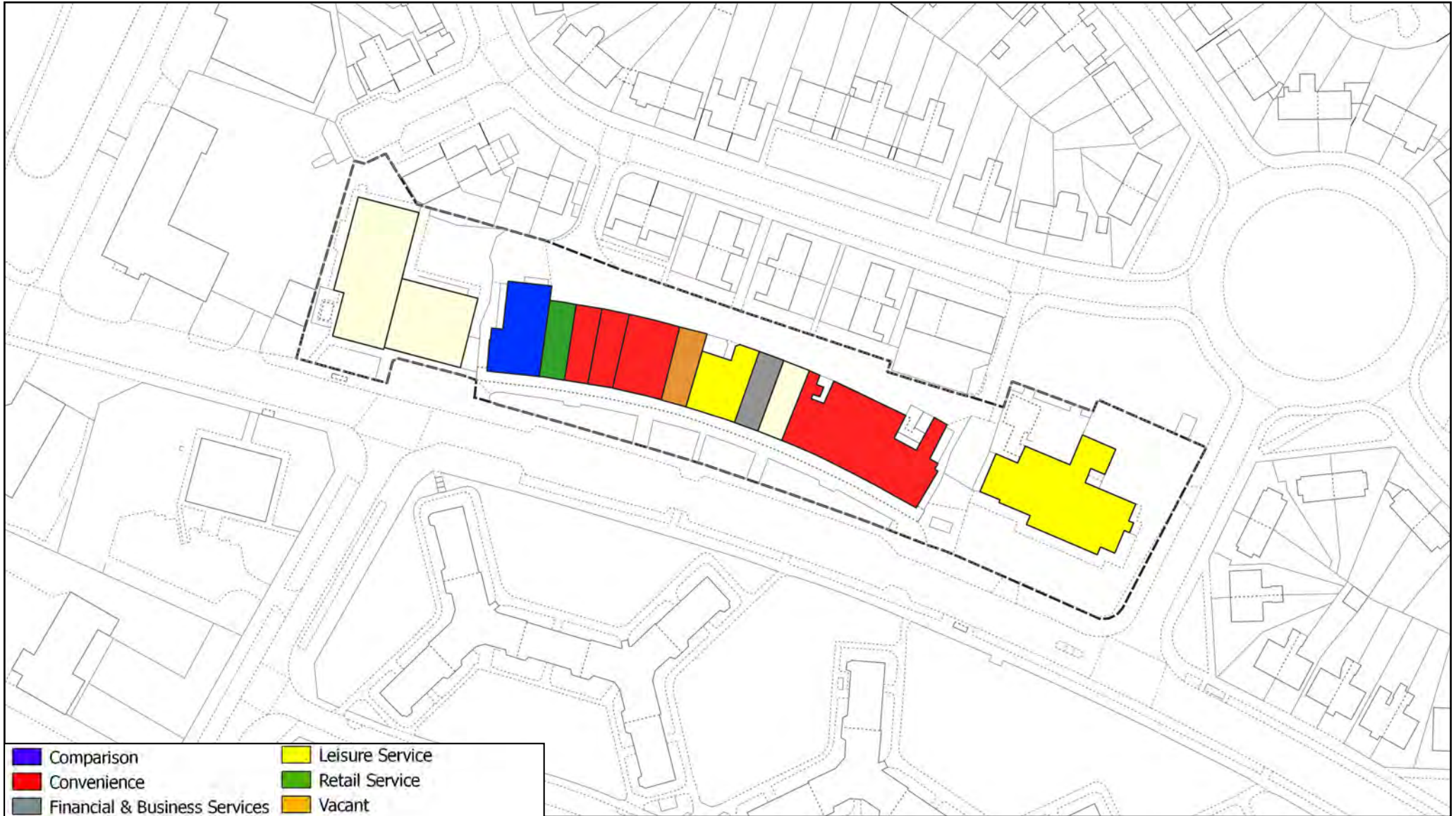



Appendix 6b – Local Centre Healthcheck maps

The information in this document has been used to support the preparation of the Local Plan. If you need assistance reading this document, or require it in a different format, please contact us via [email planning.policy@leicester.gov.uk](mailto:planning.policy@leicester.gov.uk) or call on 0116 454 0085.



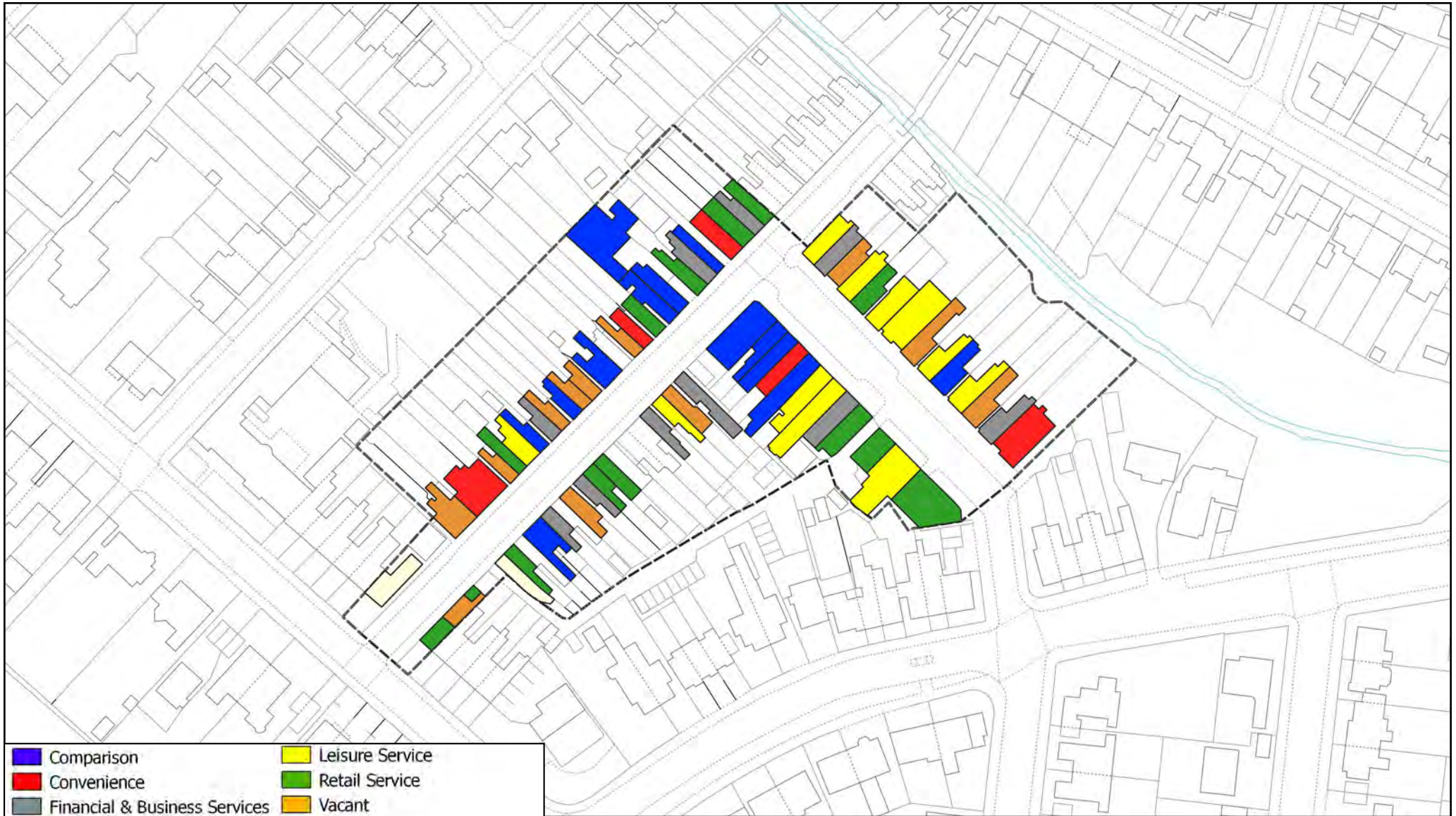
© Crown copyright and database rights, 2021 Ordnance Survey 100019264



Aikman Avenue local centre

Leicester Retail and Leisure Study 2021

Survey Date - May 2021



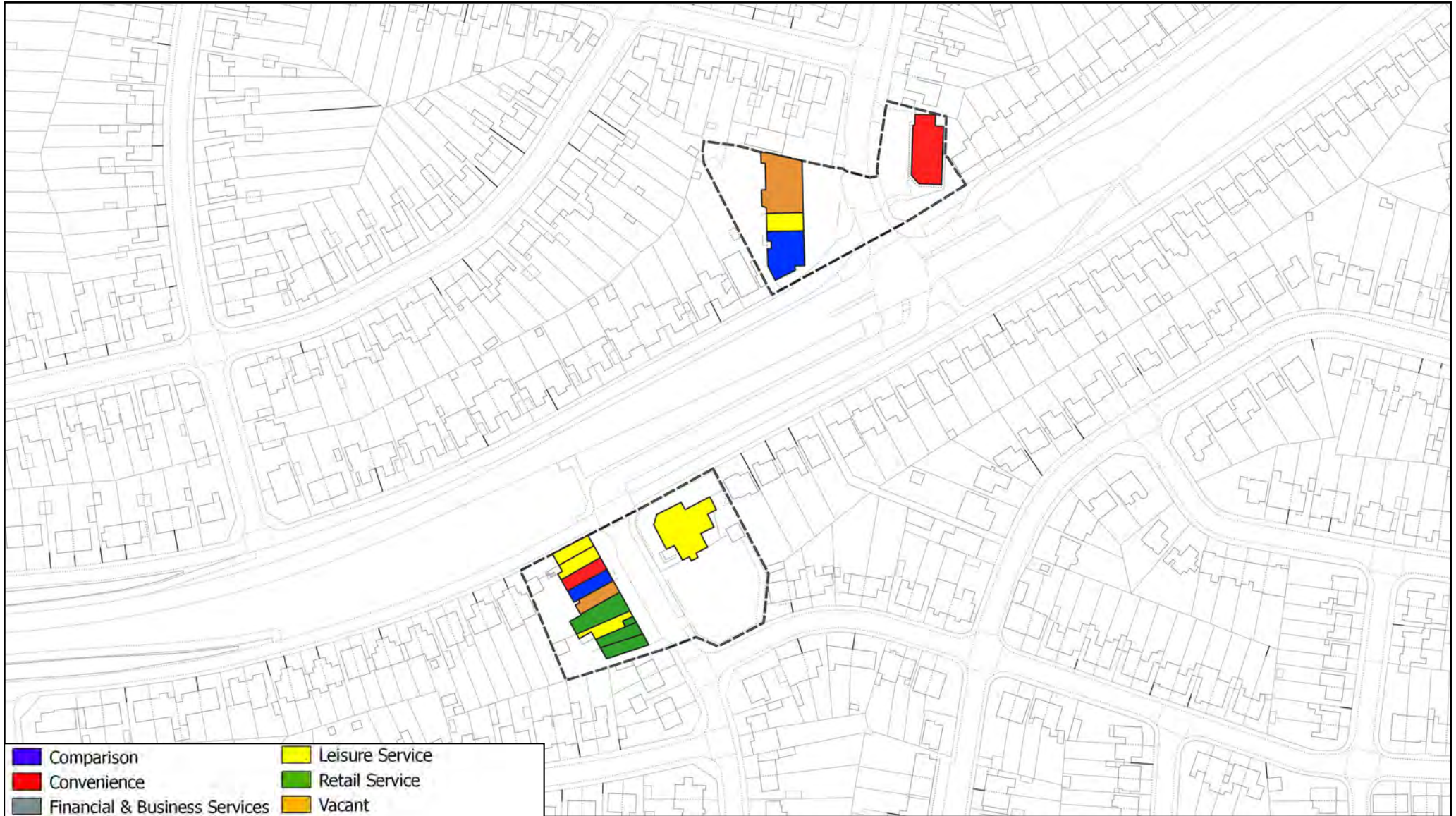
© Crown copyright and database rights, 2021 Ordnance Survey 100019264



Allandale Road/Francis Street local centre

Leicester Retail and Leisure Study 2021

Survey Date - May 2021



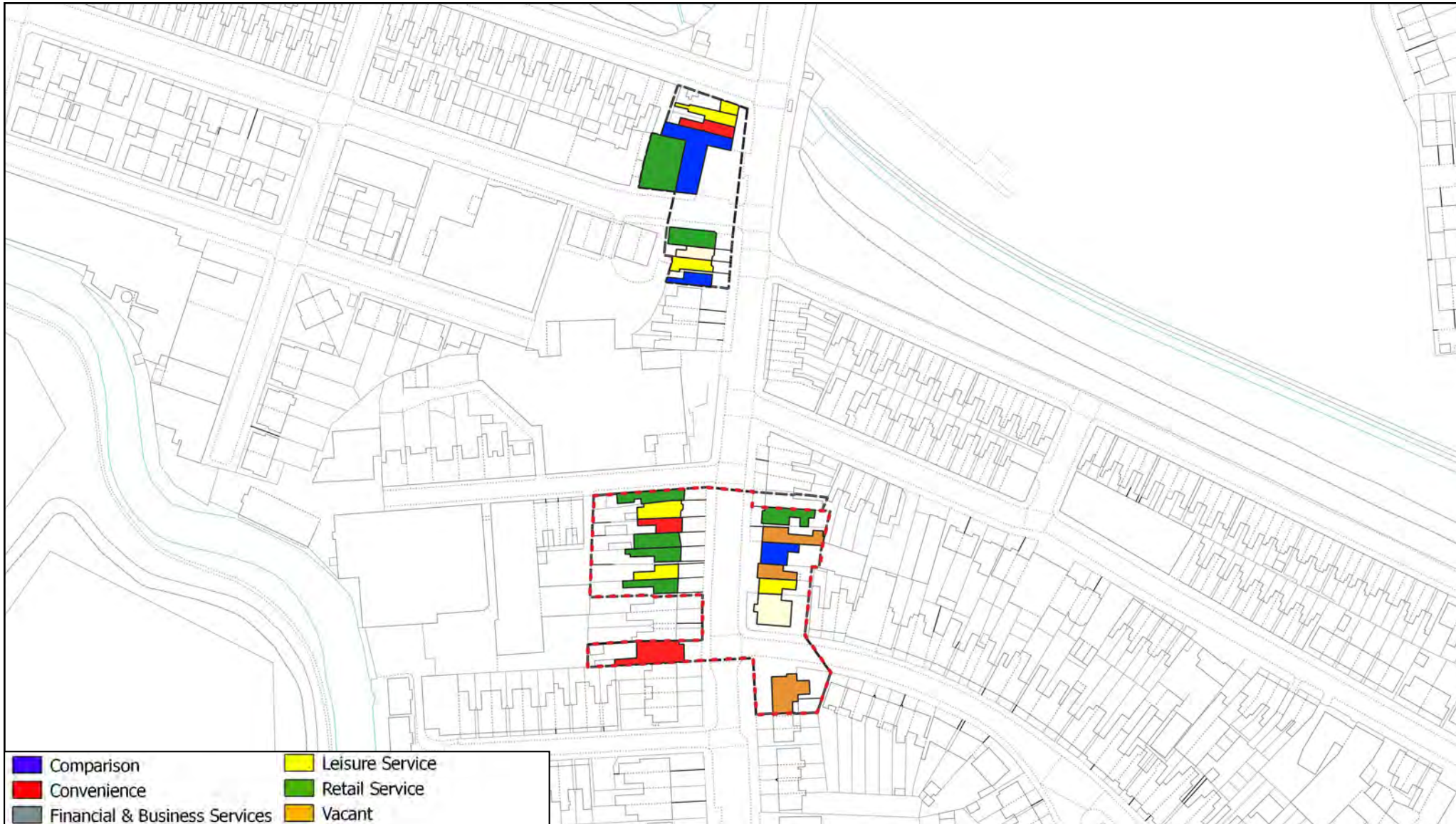
© Crown copyright and database rights, 2021 Ordnance Survey 100019264



Asquith Boulevard local centre

Leicester Retail and Leisure Study 2021

Survey Date - May 2021



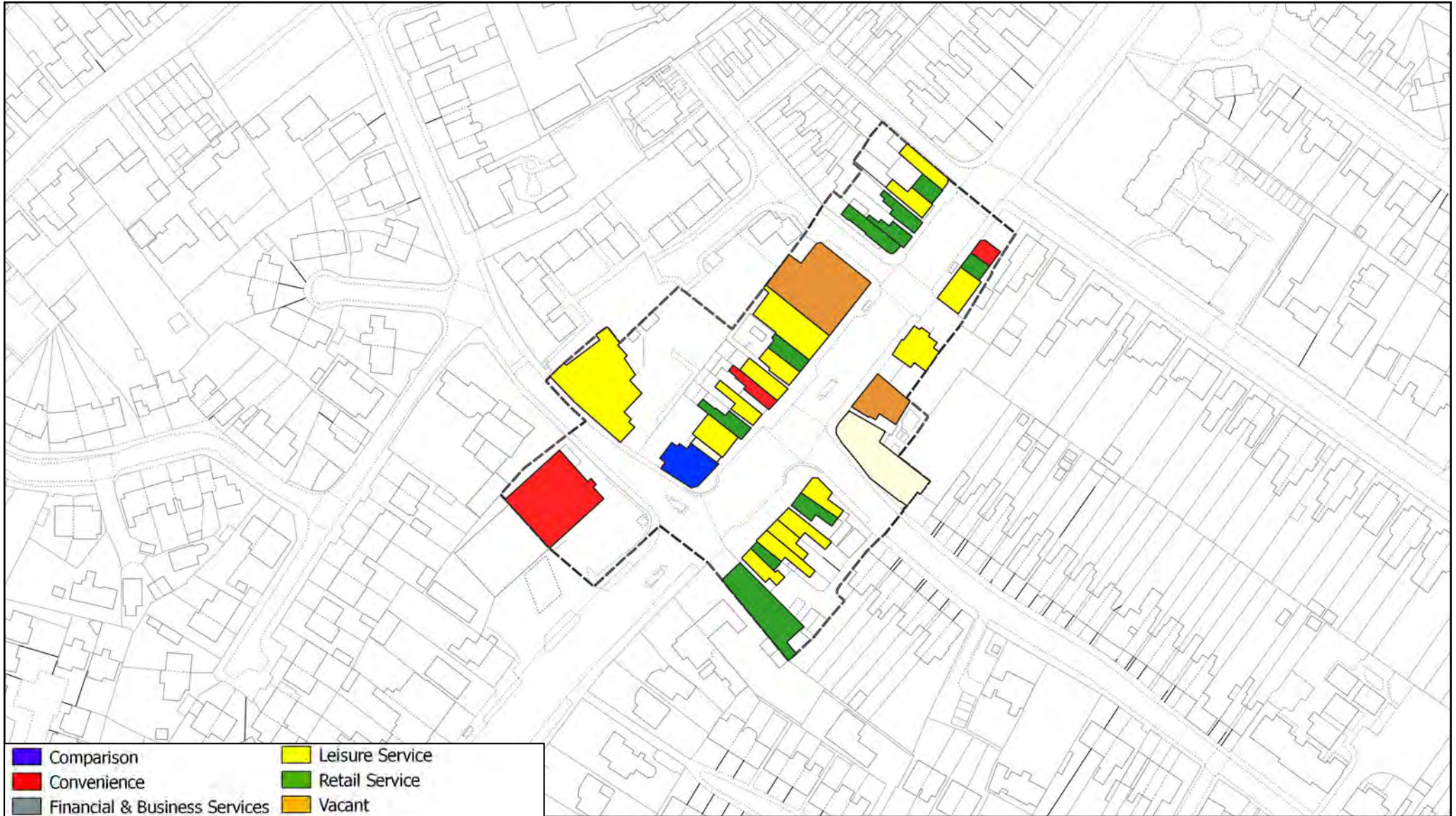
© Crown copyright and database rights, 2021 Ordnance Survey 100019264



Aylestone Road/Cavendish Road local centre

Leicester Retail and Leisure Study 2021

Survey Date - May 2021



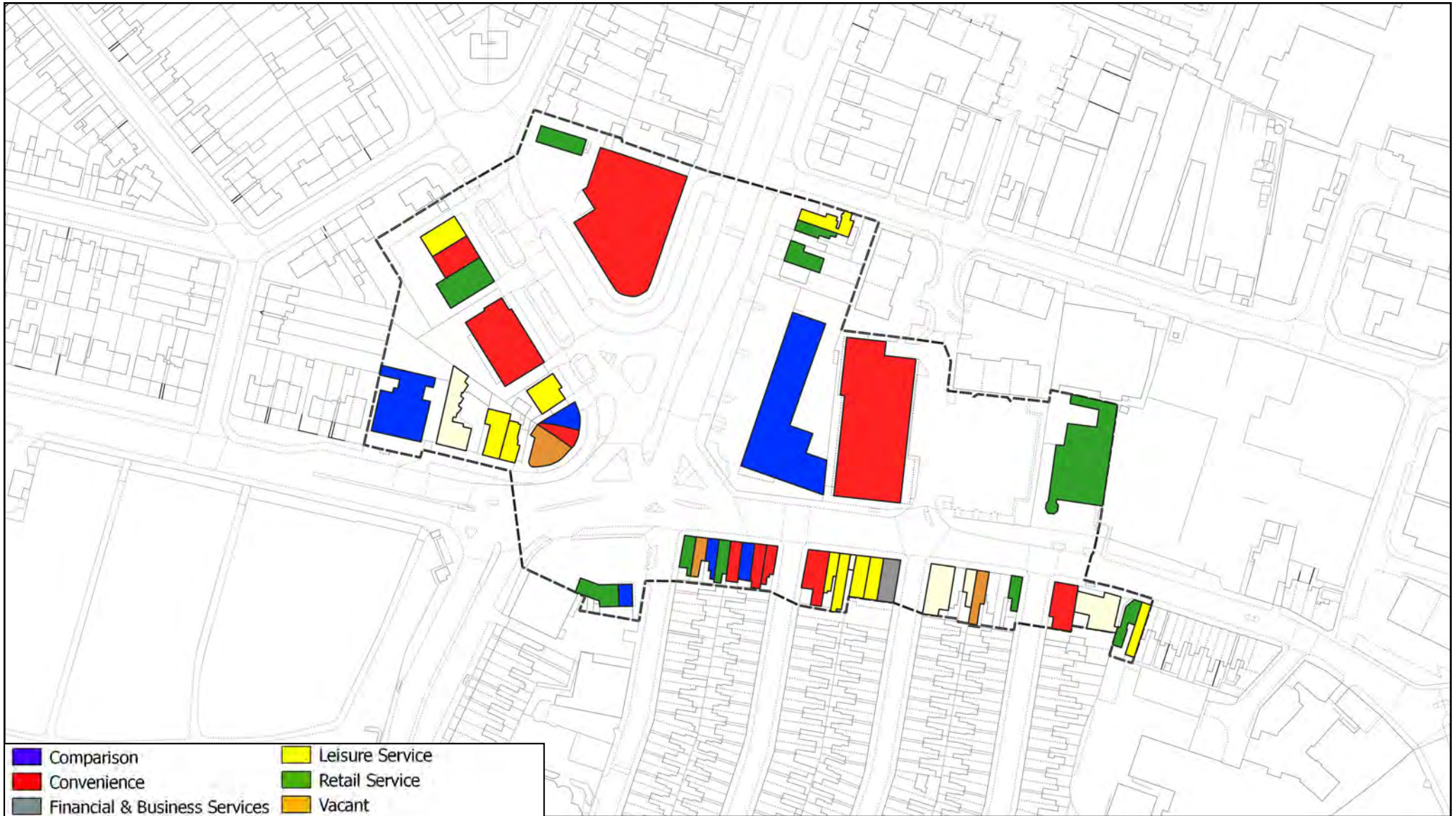
© Crown copyright and database rights, 2021 Ordnance Survey 100019264




Aylestone Village local centre

Leicester Retail and Leisure Study 2021

Survey Date - May 2021



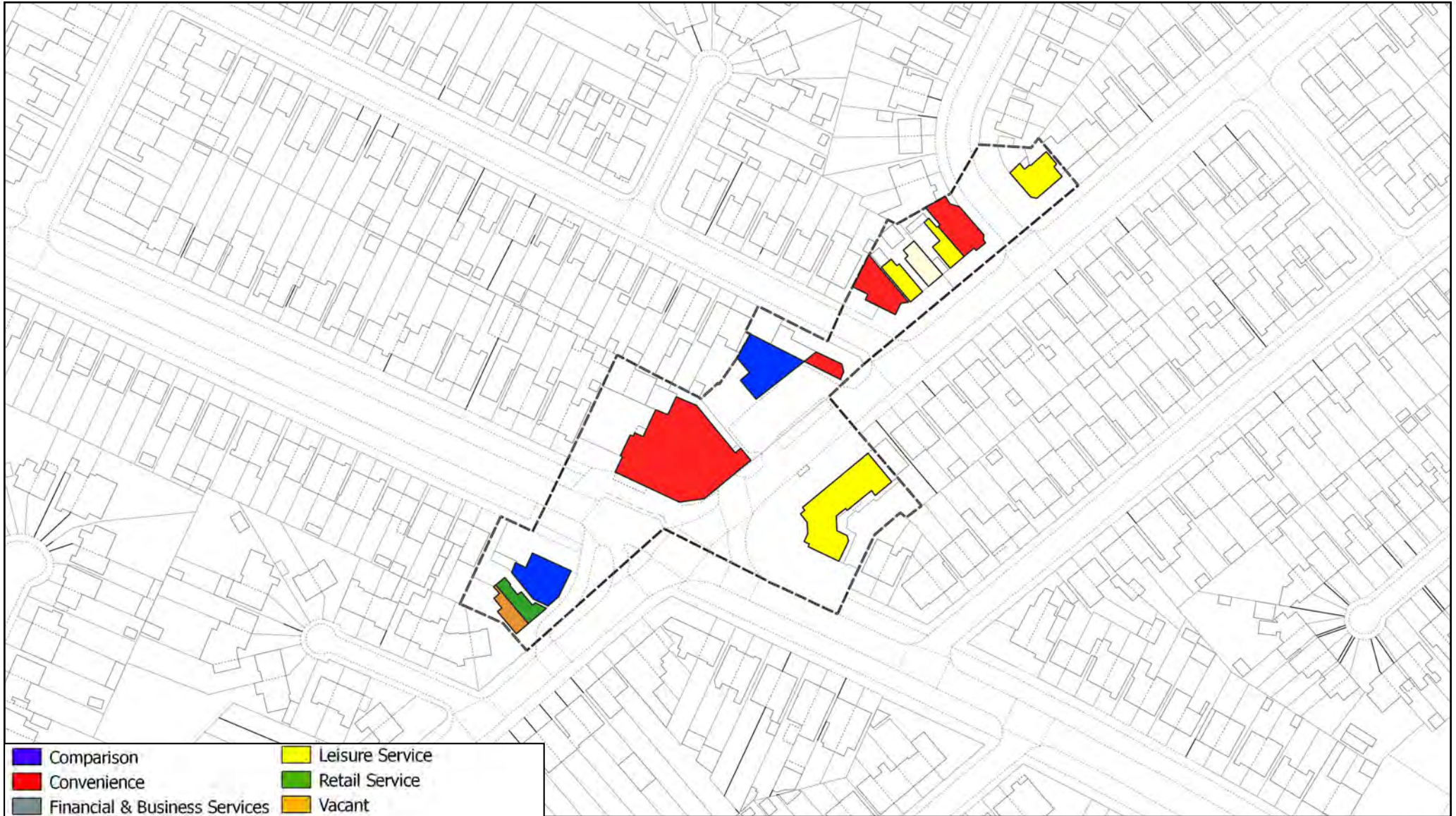
© Crown copyright and database rights, 2021 Ordnance Survey 100019264



Blackbird Road/Groby Road/Woodgate local centre

Leicester Retail and Leisure Study 2021

Survey Date - May 2021



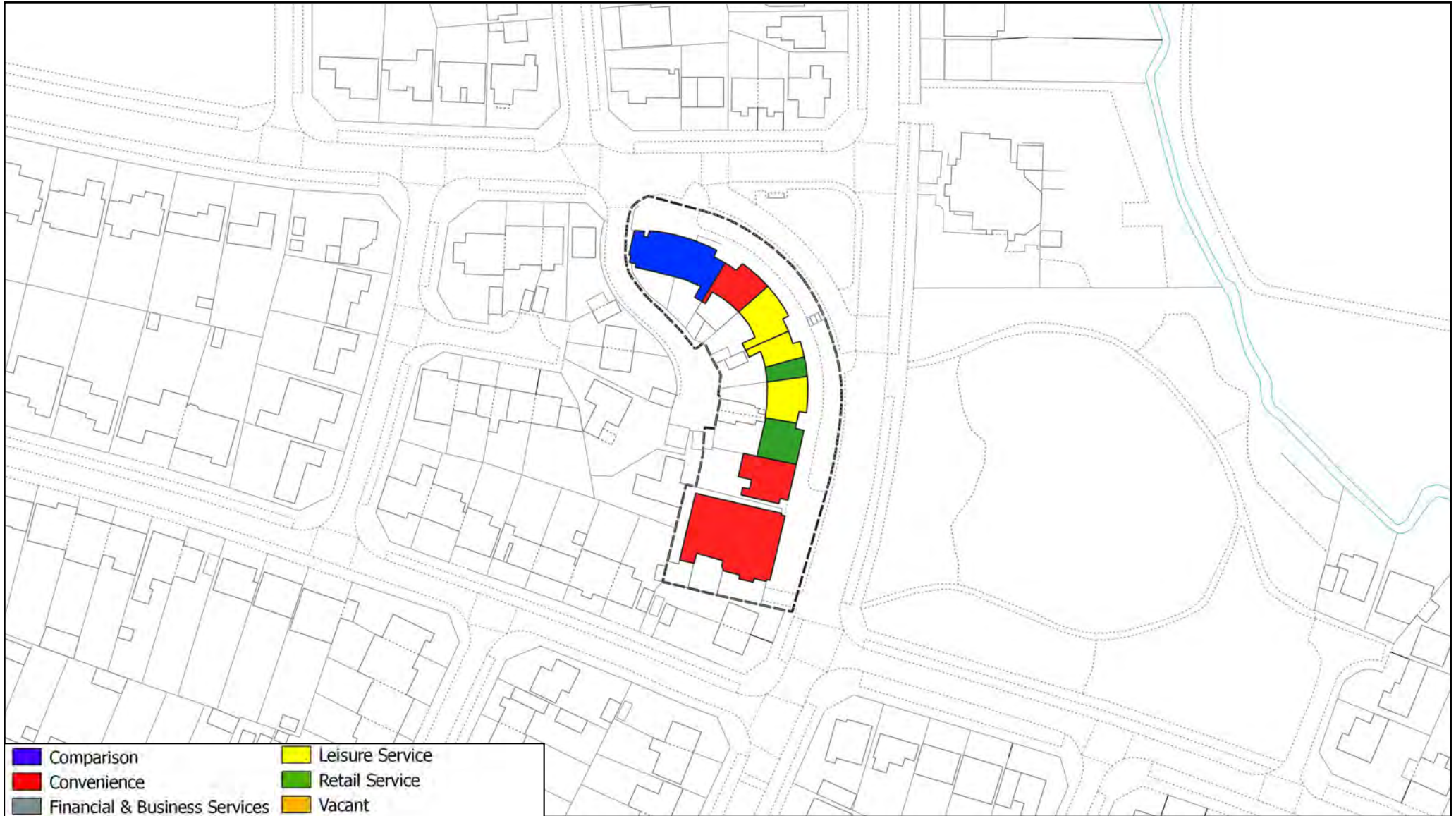
© Crown copyright and database rights, 2021 Ordnance Survey 100019264



Catherine Street local centre

Leicester Retail and Leisure Study 2021

Survey Date - May 2021



© Crown copyright and database rights, 2021 Ordnance Survey 100019264



Downing Drive local centre

Leicester Retail and Leisure Study 2021

Survey Date - May 2021



© Crown copyright and database rights, 2021 Ordnance Survey 100019264



East Park Road (North) local centre

Leicester Retail and Leisure Study 2021

Survey Date - May 2021



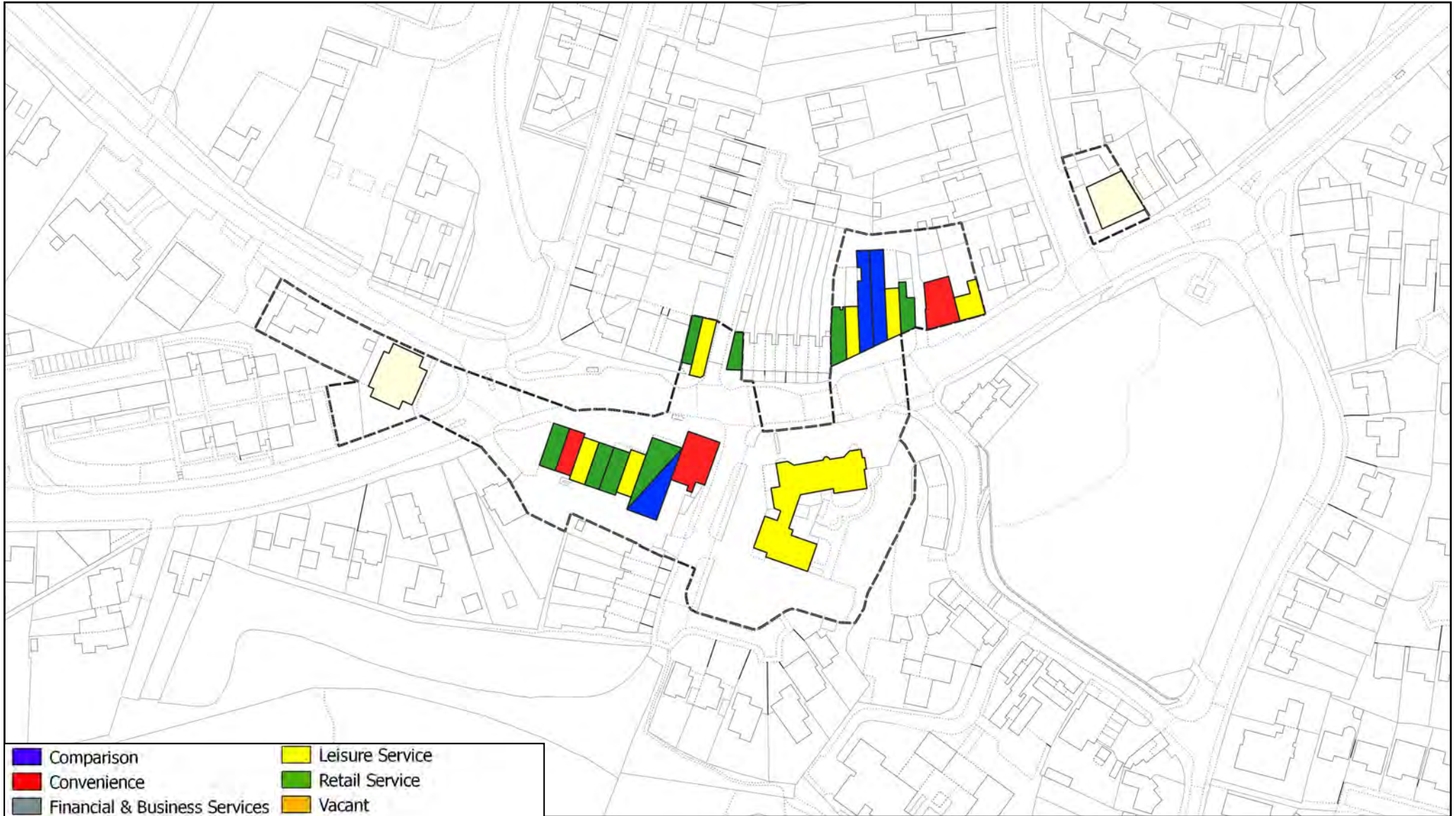
© Crown copyright and database rights, 2021 Ordnance Survey 100019264



Eggington Street local centre

Leicester Retail and Leisure Study 2021

Survey Date - May 2021



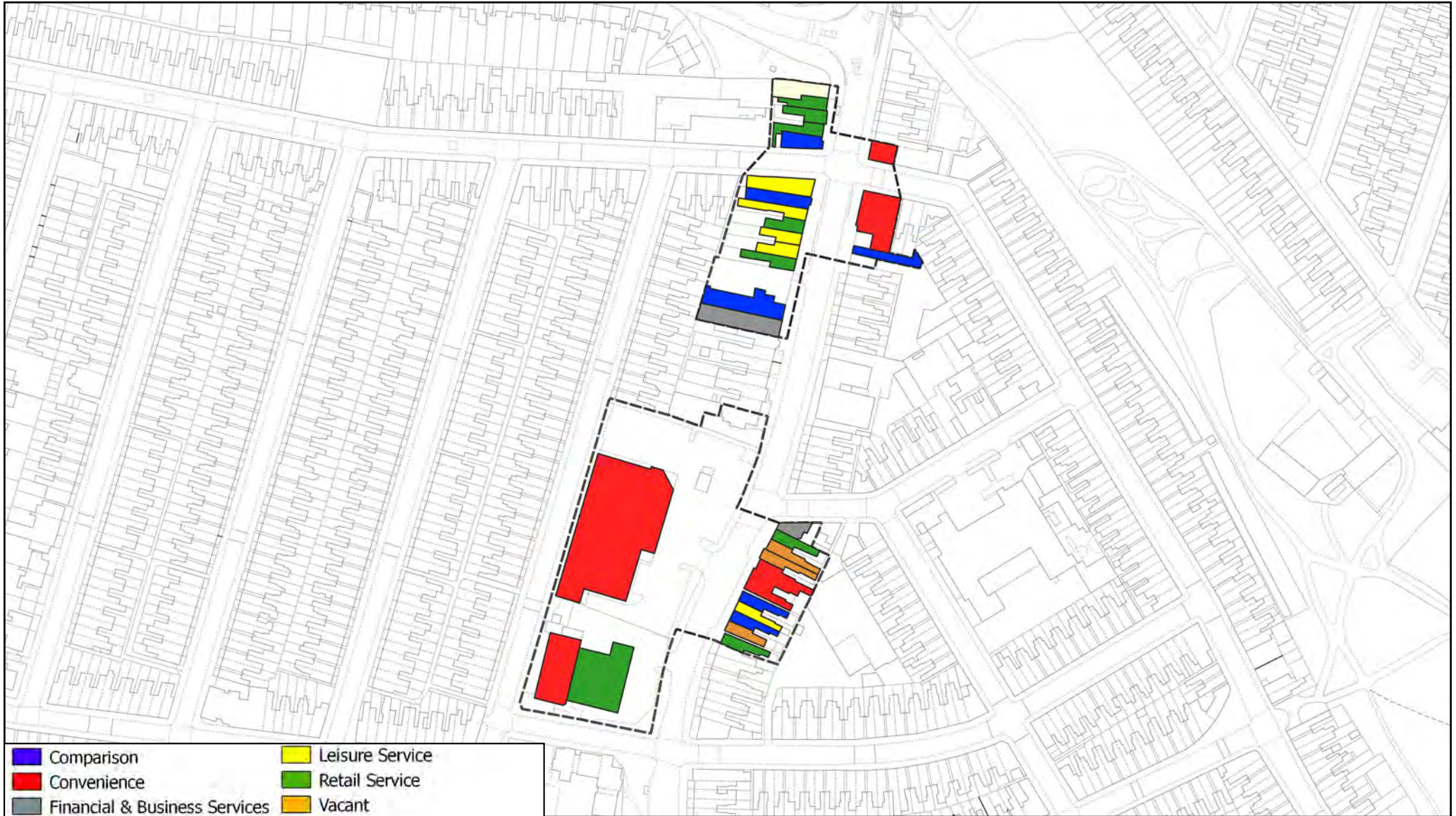
© Crown copyright and database rights, 2021 Ordnance Survey 100019264



Evington Village local centre

Leicester Retail and Leisure Study 2021

Survey Date - May 2021



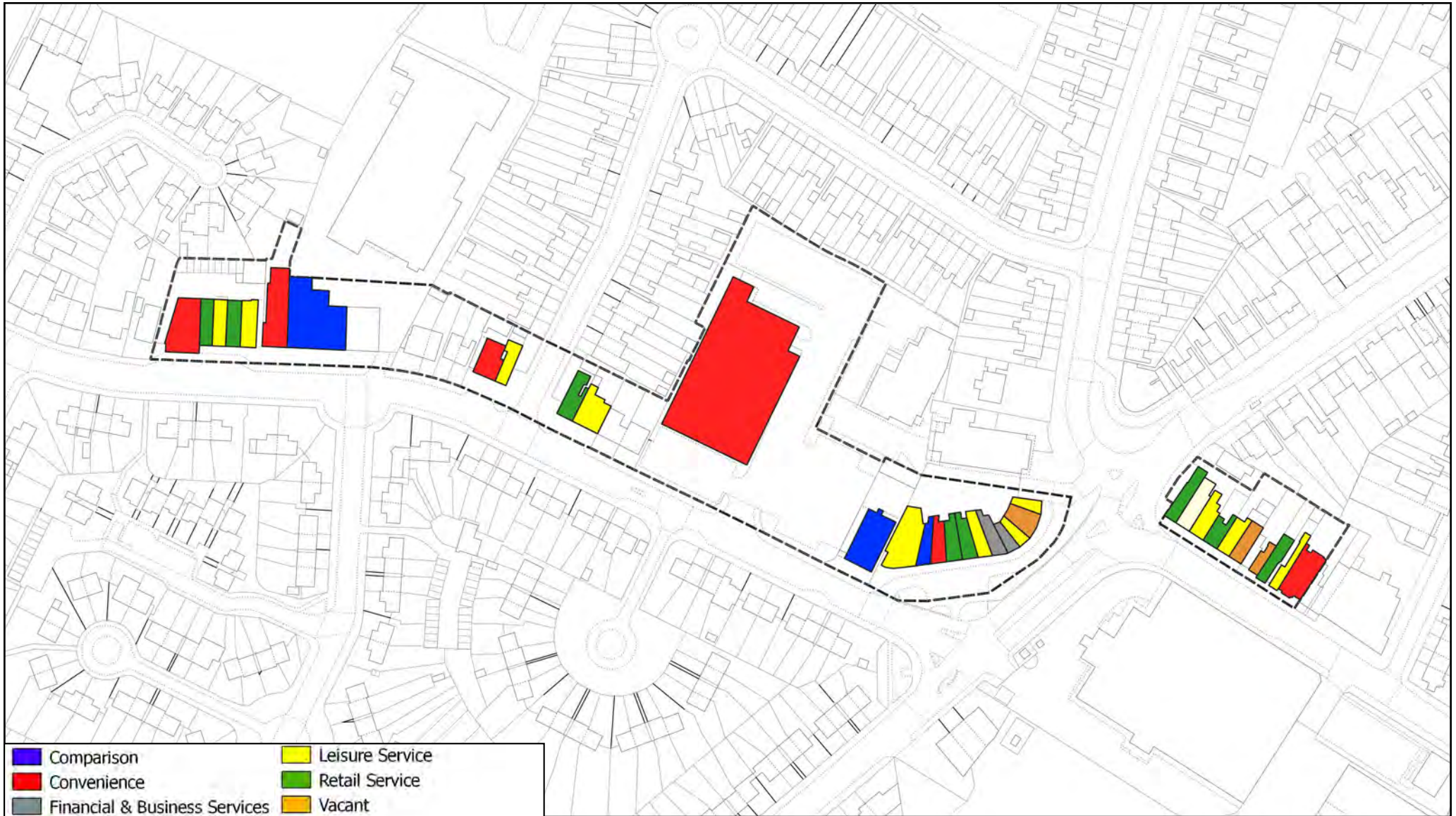
© Crown copyright and database rights, 2021 Ordnance Survey 100019264




Fosse Road North local centre

Leicester Retail and Leisure Study 2021

Survey Date - May 2021



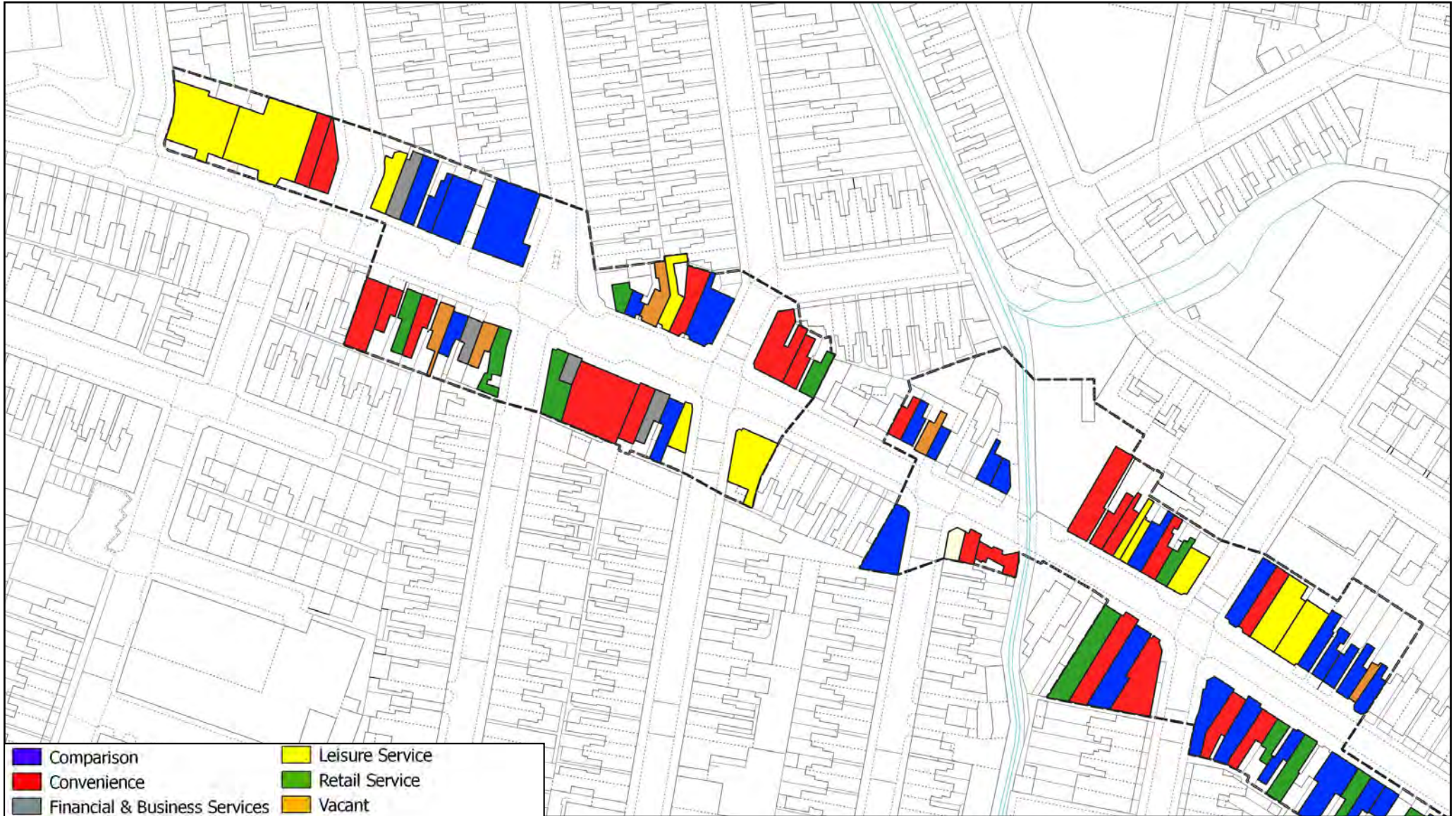
© Crown copyright and database rights, 2021 Ordnance Survey 100019264



Gipsy Lane local centre

Leicester Retail and Leisure Study 2021

Survey Date - May 2021



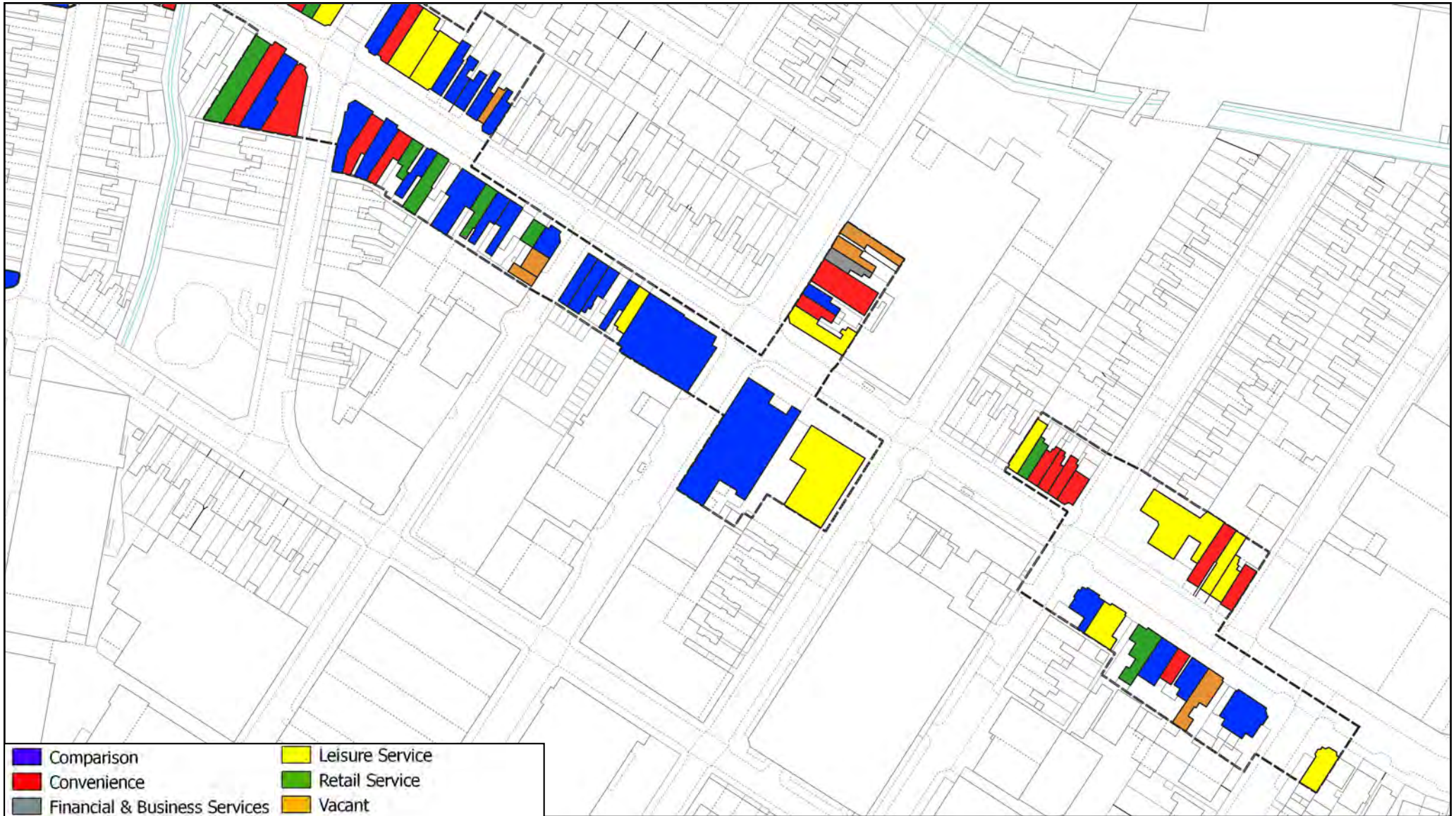
© Crown copyright and database rights, 2021 Ordnance Survey 100019264



Green Lane Road-1 local centre

Leicester Retail and Leisure Study 2021

Survey Date - May 2021



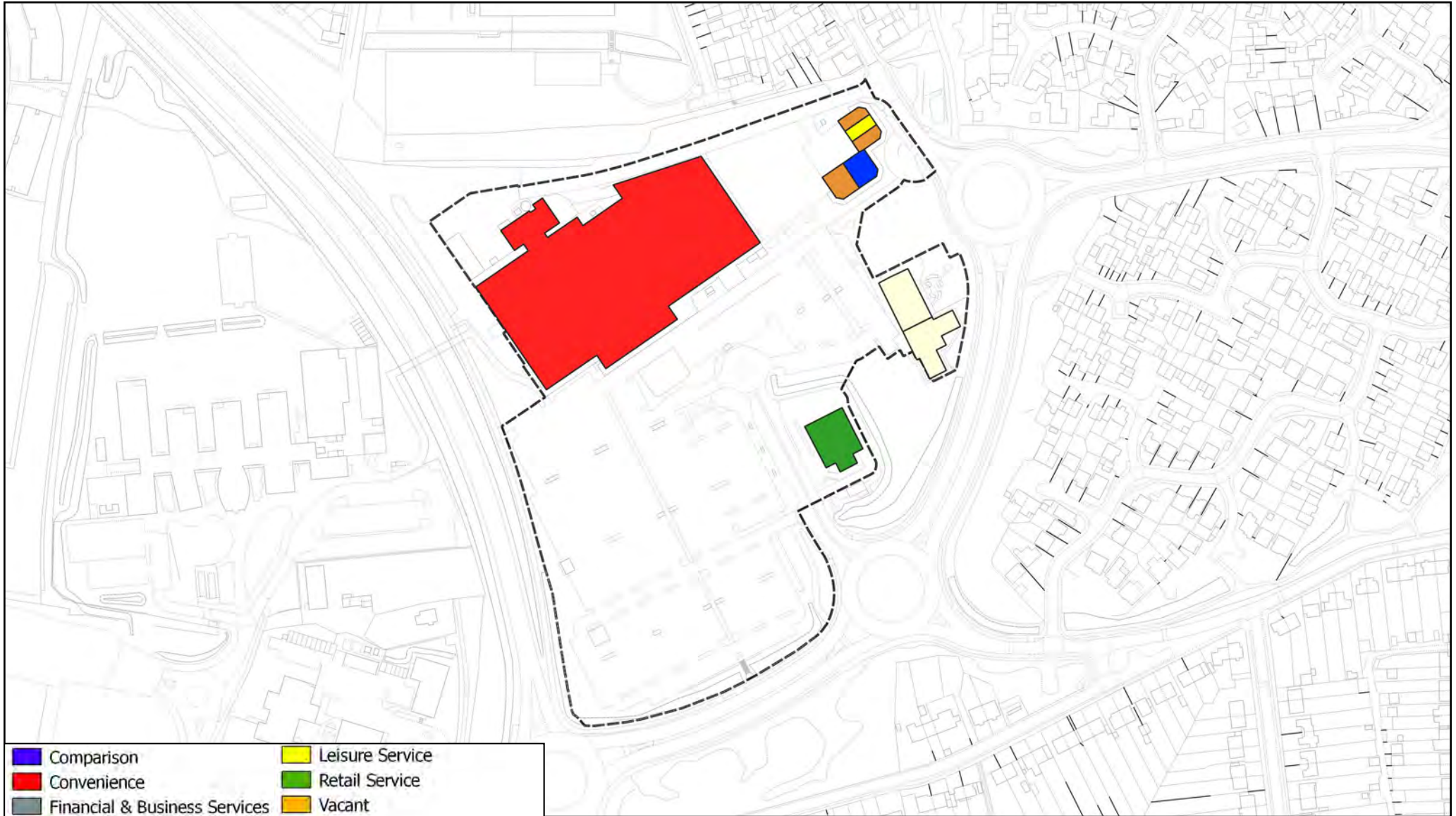
© Crown copyright and database rights, 2021 Ordnance Survey 100019264




Green Lane Road-2 local centre

Leicester Retail and Leisure Study 2021

Survey Date - May 2021



© Crown copyright and database rights, 2021 Ordnance Survey 100019264




Hamilton local centre

Leicester Retail and Leisure Study 2021

Survey Date - May 2021



© Crown copyright and database rights, 2021 Ordnance Survey 100019264




Hartington Road local centre

Leicester Retail and Leisure Study 2021

Survey Date - May 2021



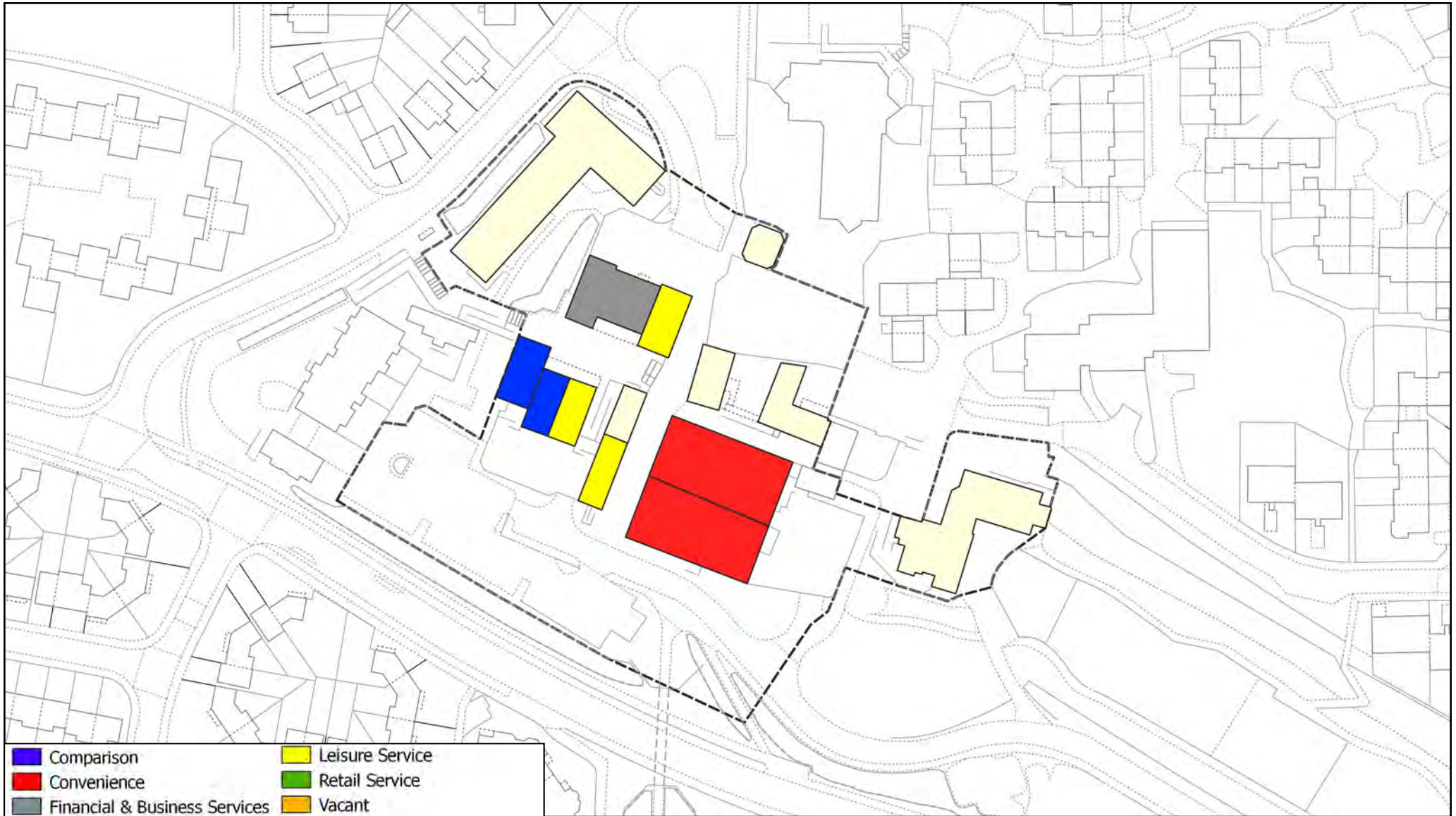
© Crown copyright and database rights, 2021 Ordnance Survey 100019264




Hinckley Road local centre

Leicester Retail and Leisure Study 2021

Survey Date - May 2021



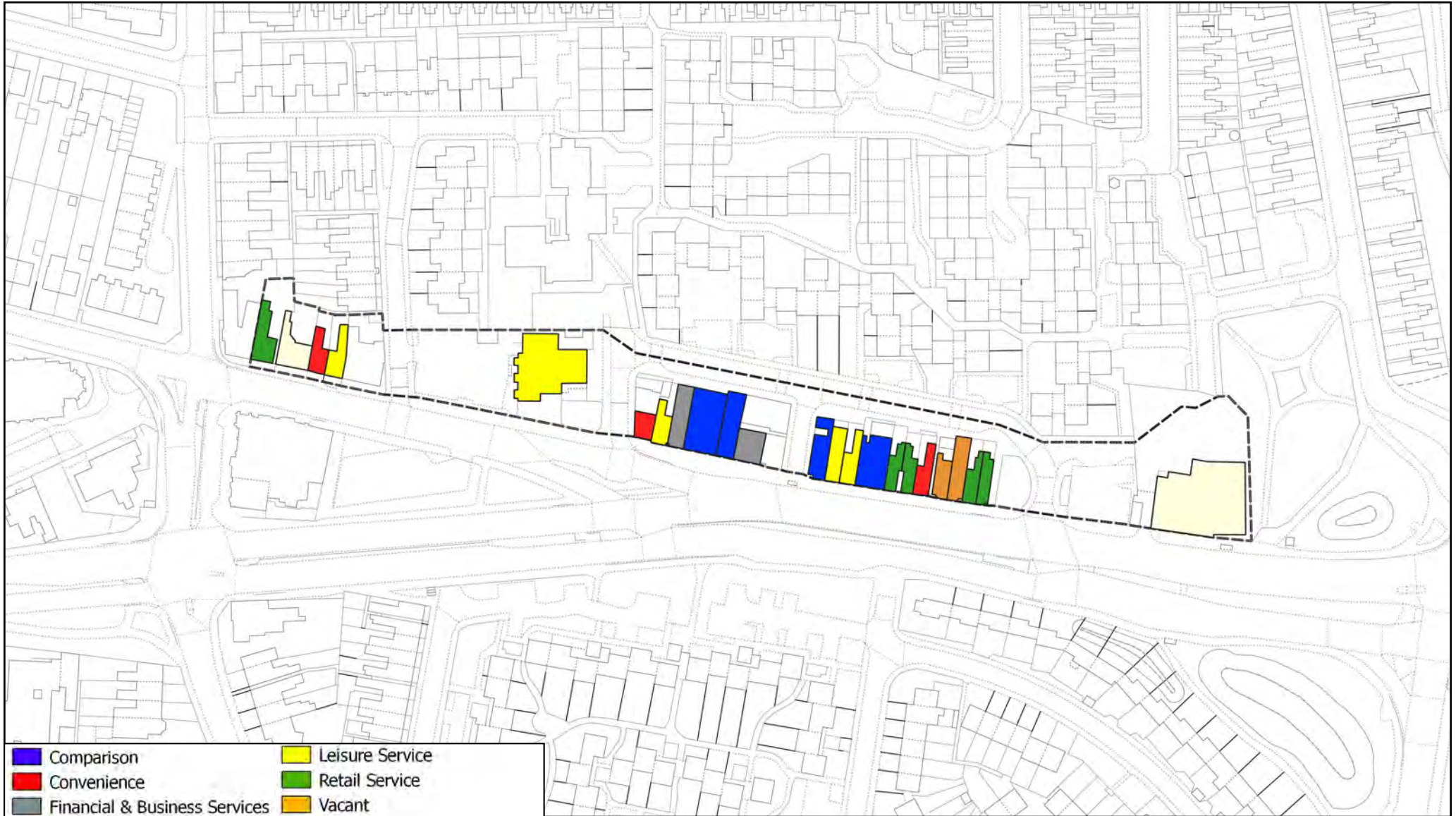
© Crown copyright and database rights, 2021 Ordnance Survey 100019264




Home Farm, Strasbourg Drive local centre

Leicester Retail and Leisure Study 2021

Survey Date - May 2021



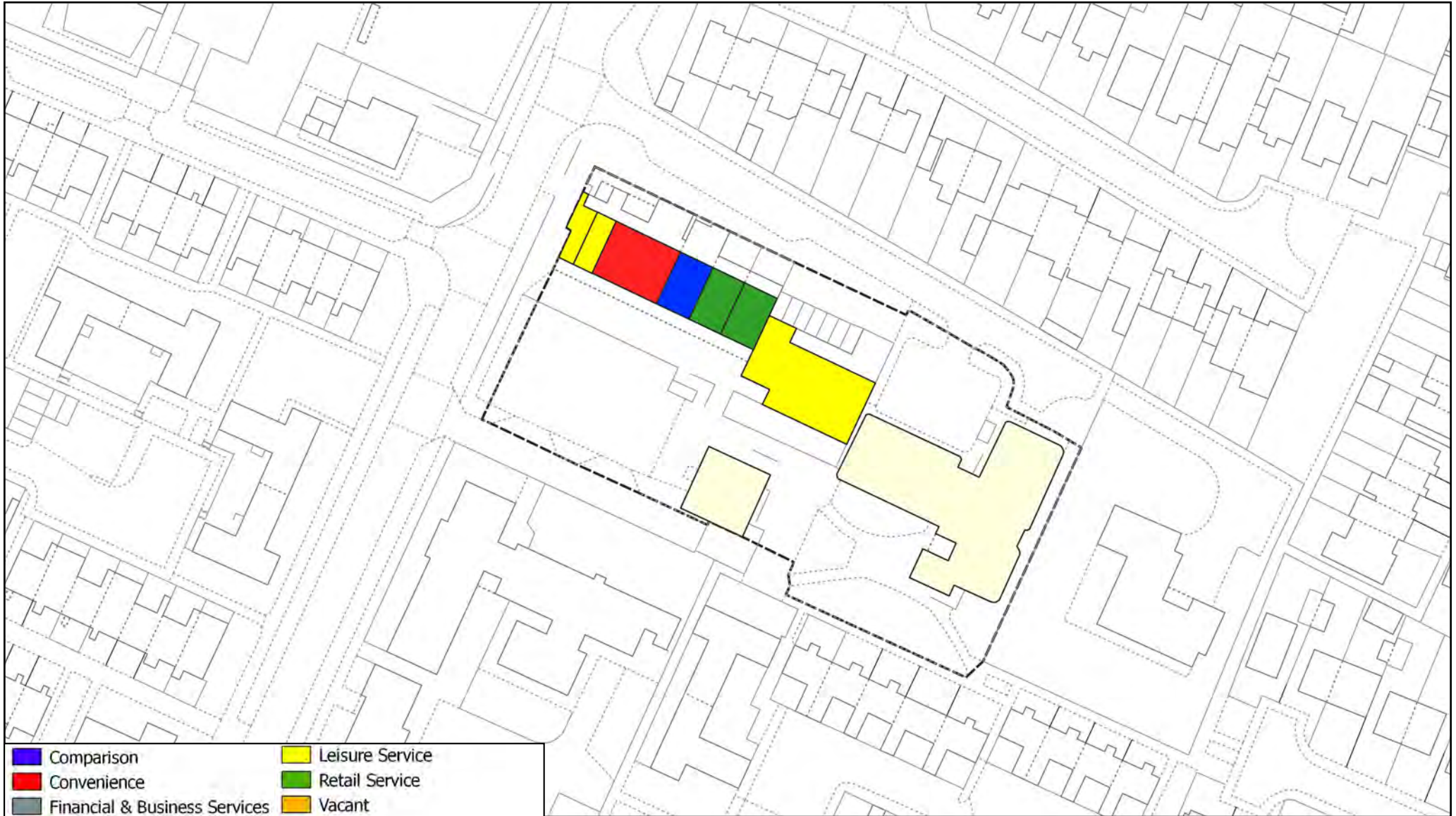
© Crown copyright and database rights, 2021 Ordnance Survey 100019264




King Richard's Road local centre

Leicester Retail and Leisure Study 2021

Survey Date - May 2021



© Crown copyright and database rights, 2021 Ordnance Survey 100019264




Lockerbie Walk/Dunblane Avenue local centre

Leicester Retail and Leisure Study 2021

Survey Date - May 2021



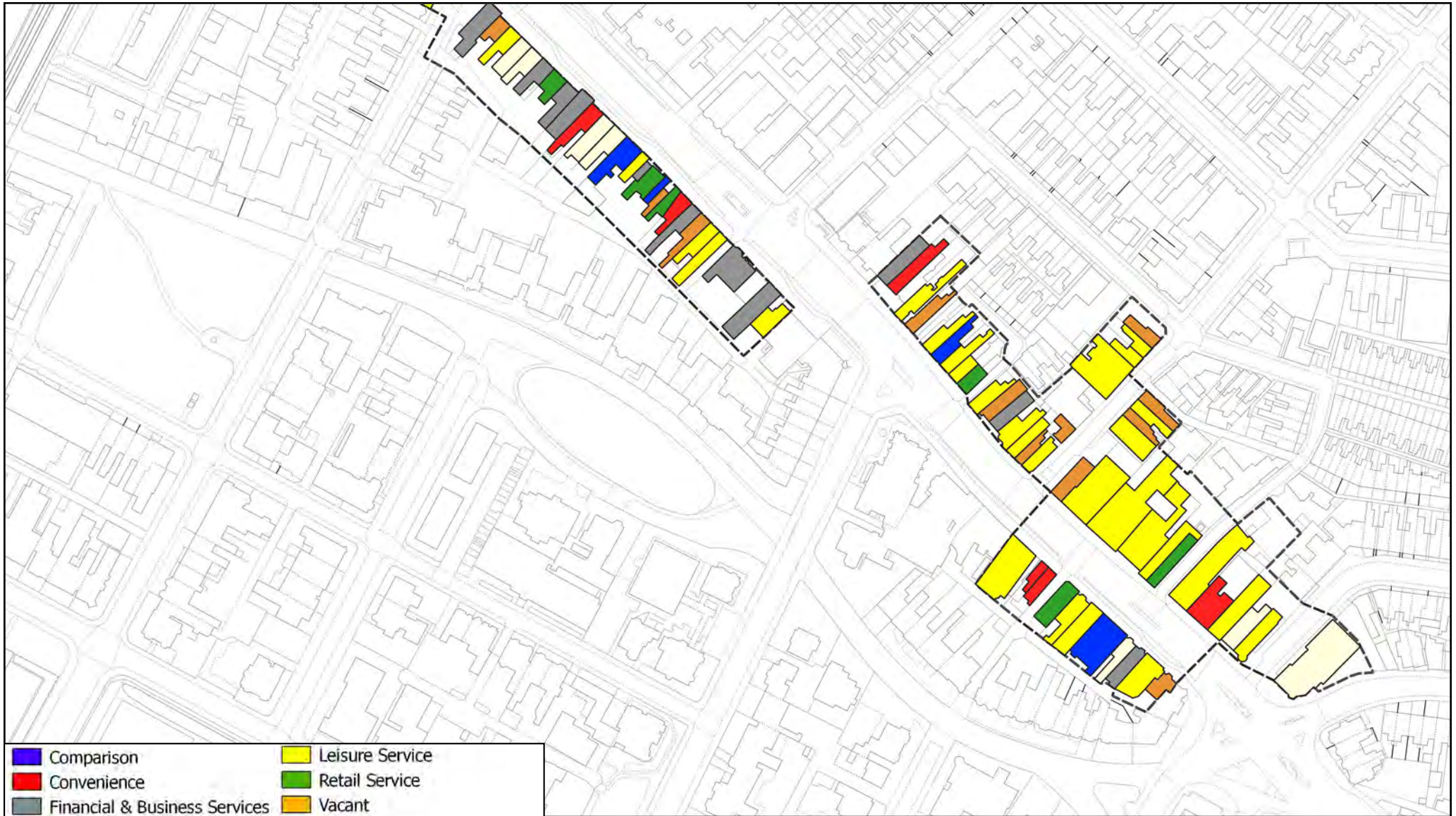
© Crown copyright and database rights, 2021 Ordnance Survey 100019264




London Road-1 local centre

Leicester Retail and Leisure Study 2021

Survey Date - May 2021



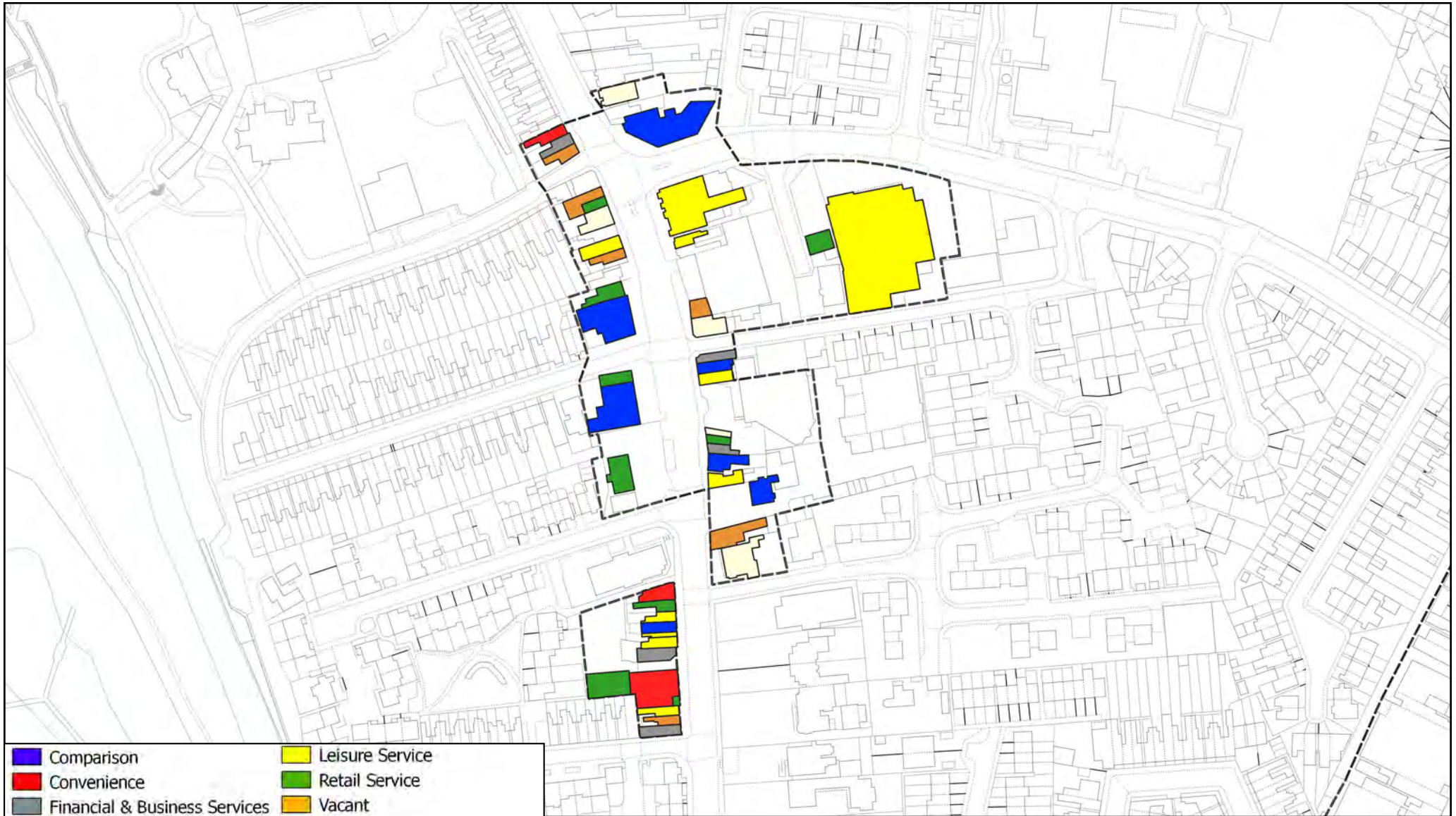
© Crown copyright and database rights, 2021 Ordnance Survey 100019264




London Road-2 local centre

Leicester Retail and Leisure Study 2021

Survey Date - May 2021



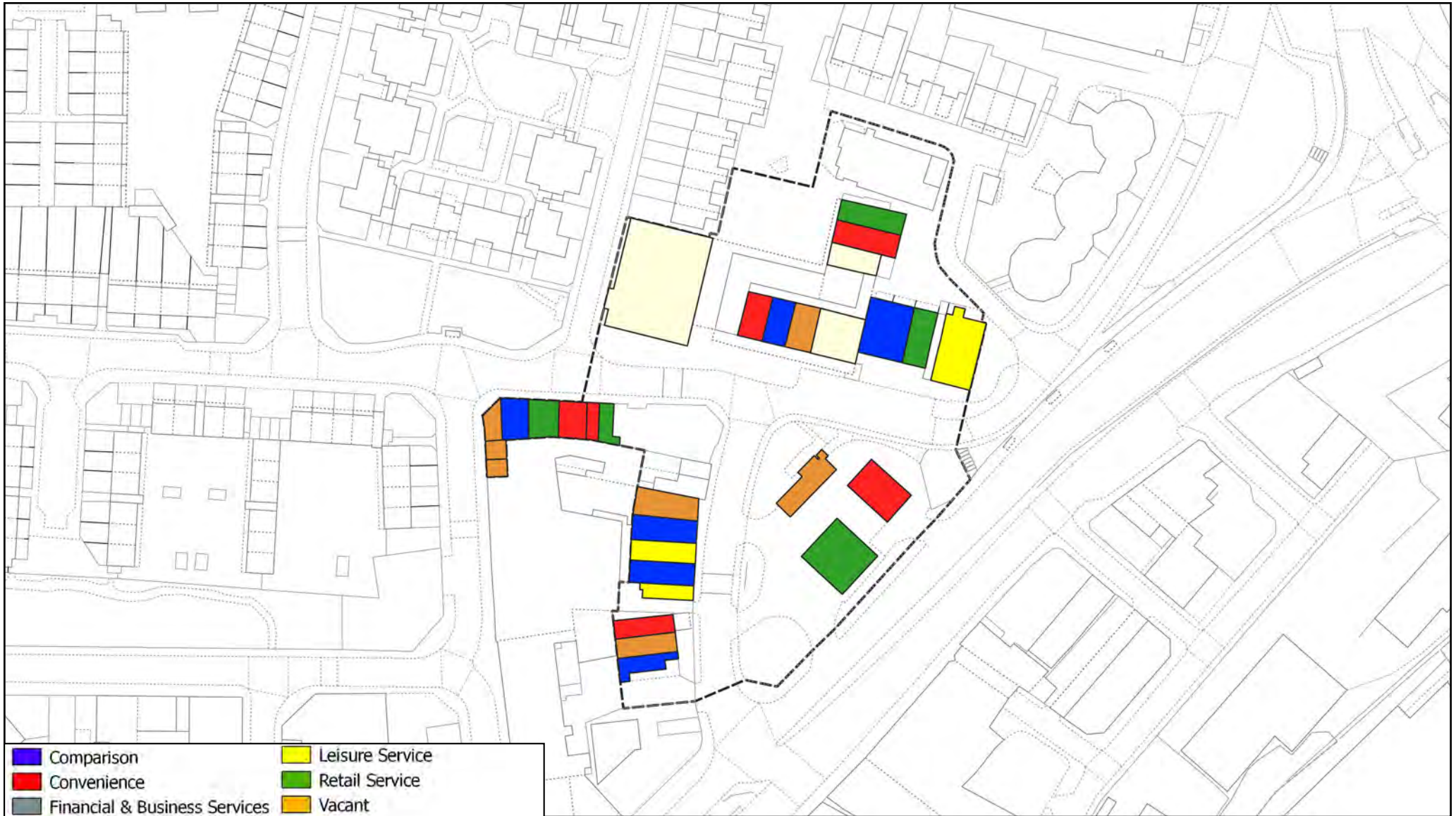
© Crown copyright and database rights, 2021 Ordnance Survey 100019264




Loughborough Road local centre

Leicester Retail and Leisure Study 2021

Survey Date - May 2021



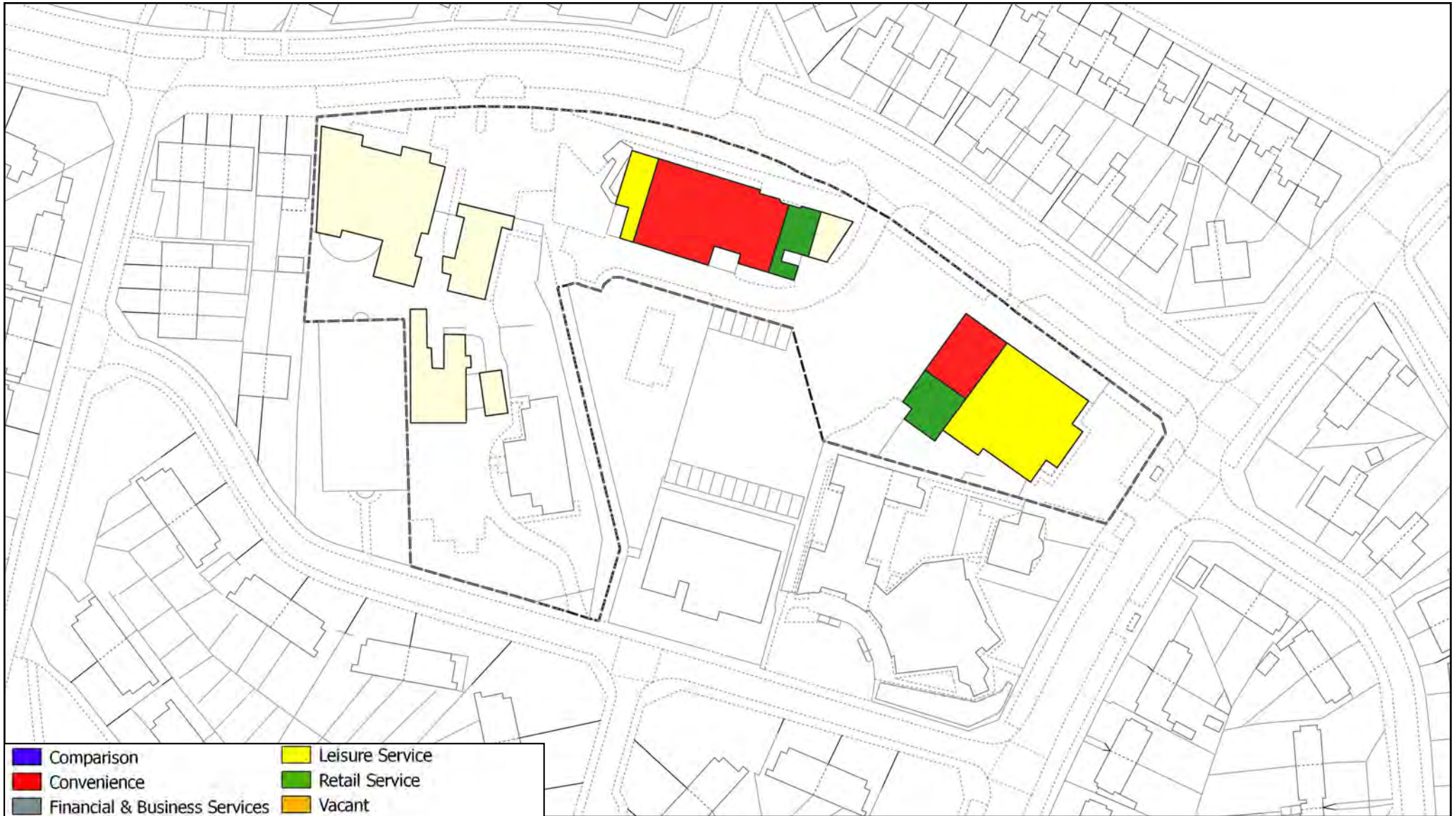
© Crown copyright and database rights, 2021 Ordnance Survey 100019264




Malabar Road local centre

Leicester Retail and Leisure Study 2021

Survey Date - May 2021



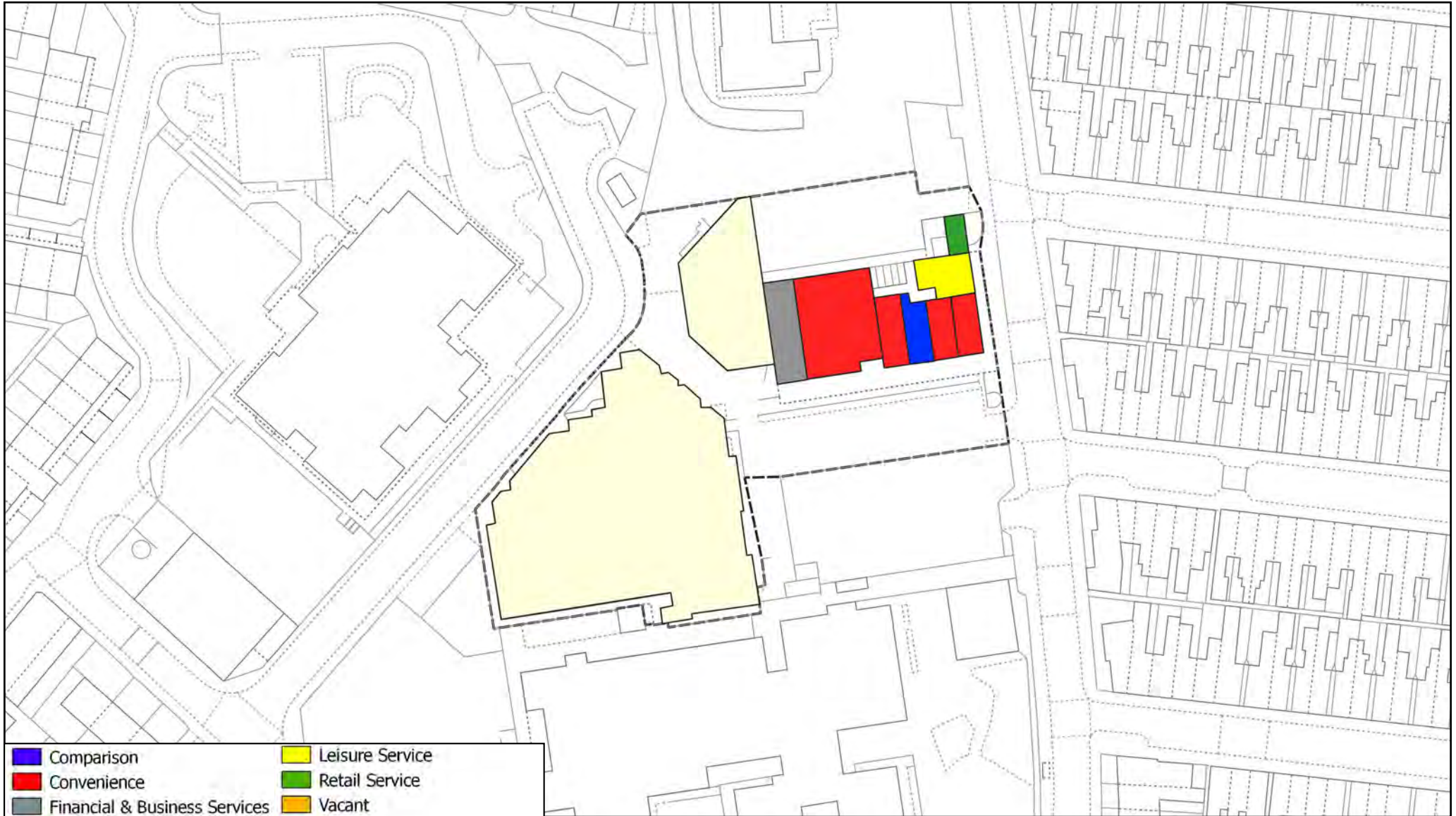
© Crown copyright and database rights, 2021 Ordnance Survey 100019264




Marwood Road local centre

Leicester Retail and Leisure Study 2021

Survey Date - May 2021



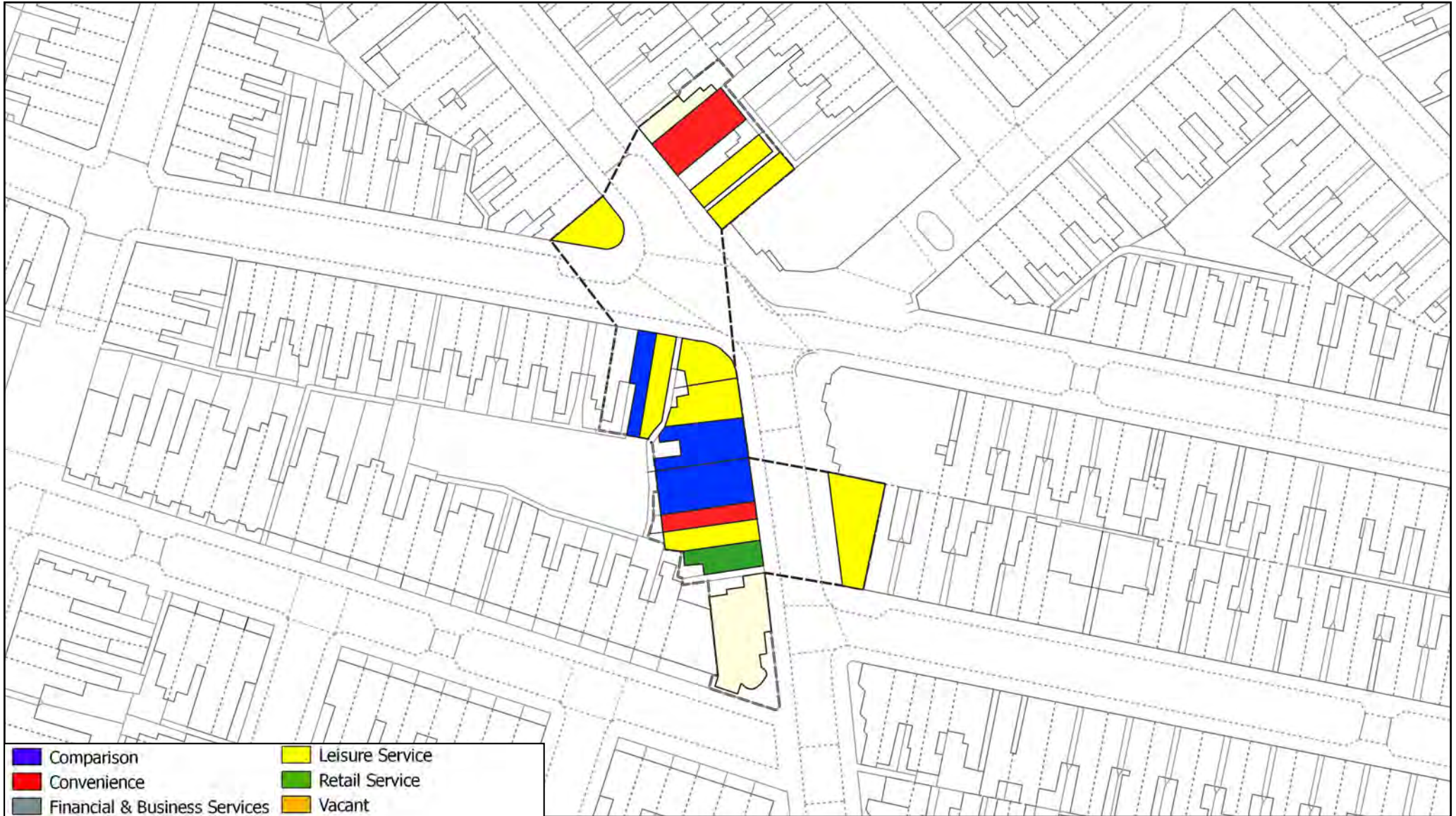
© Crown copyright and database rights, 2021 Ordnance Survey 100019264




Melbourne Road local centre

Leicester Retail and Leisure Study 2021

Survey Date - May 2021




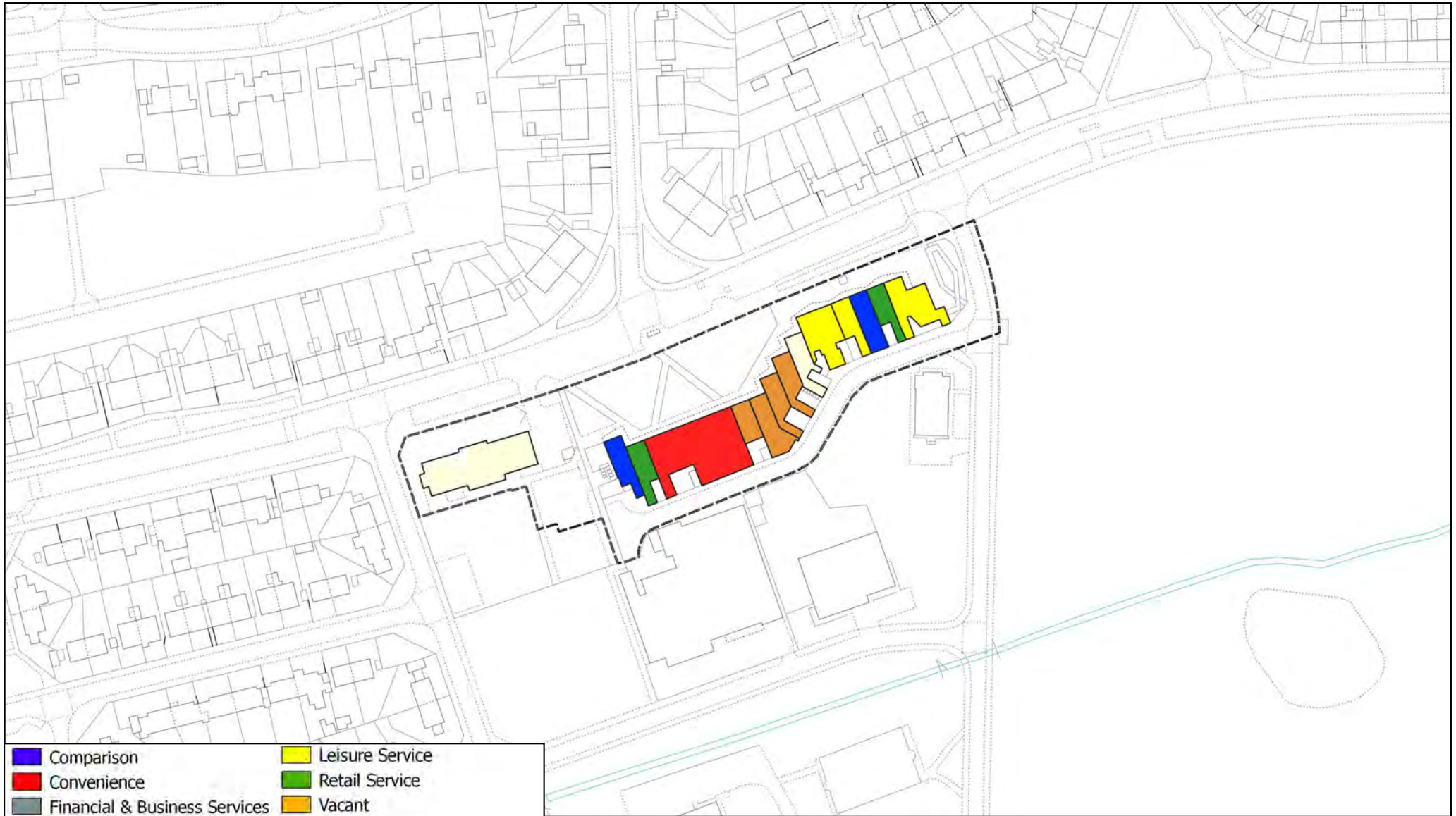
© Crown copyright and database rights, 2021 Ordnance Survey 100019264



Nedham Street local centre

Leicester Retail and Leisure Study 2021

Survey Date - May 2021




Netherhall Road local centre

Leicester Retail and Leisure Study 2021

Survey Date - May 2021



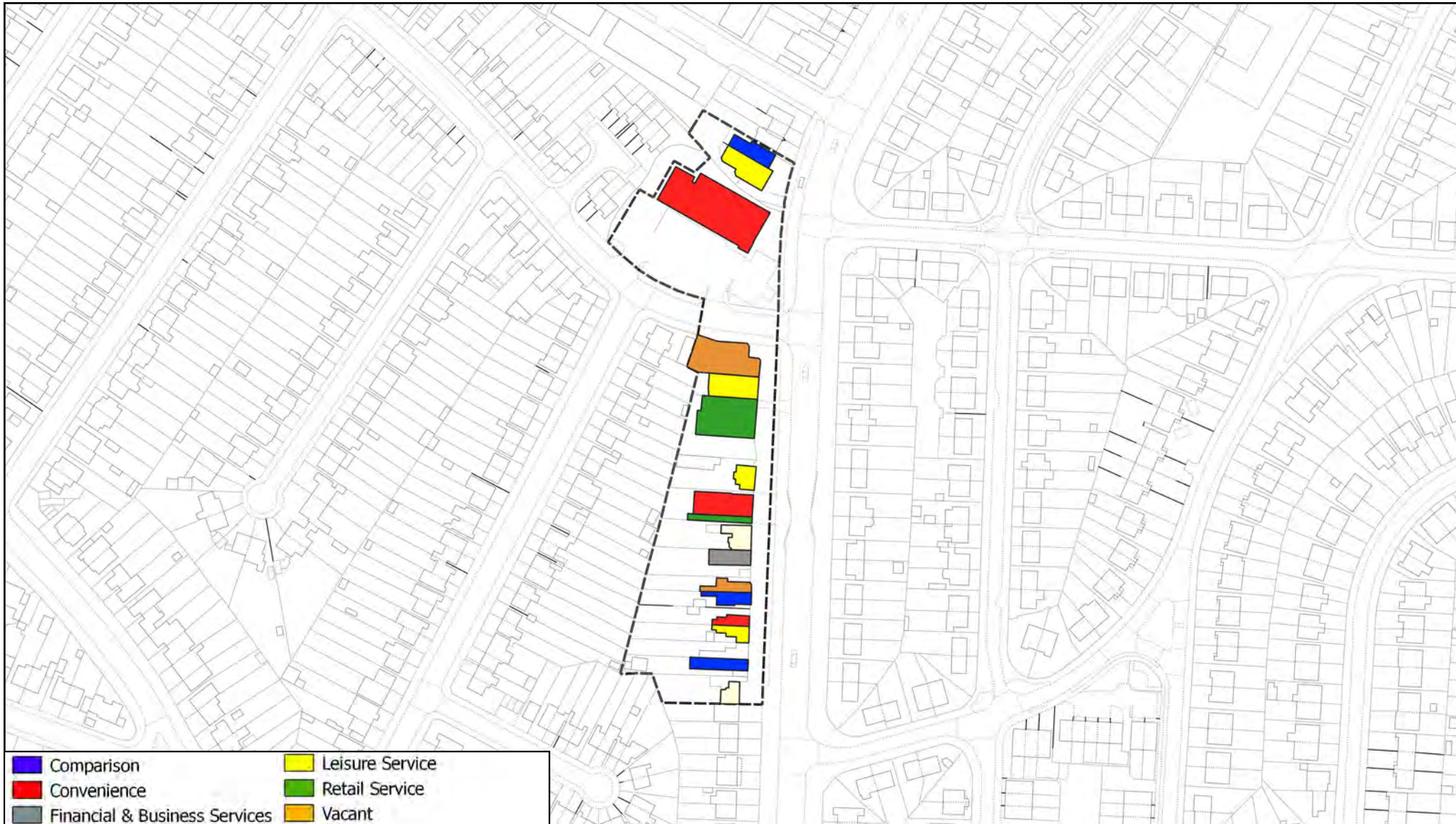
© Crown copyright and database rights, 2021 Ordnance Survey 100019264




Queen's Road local centre

Leicester Retail and Leisure Study 2021

Survey Date - May 2021



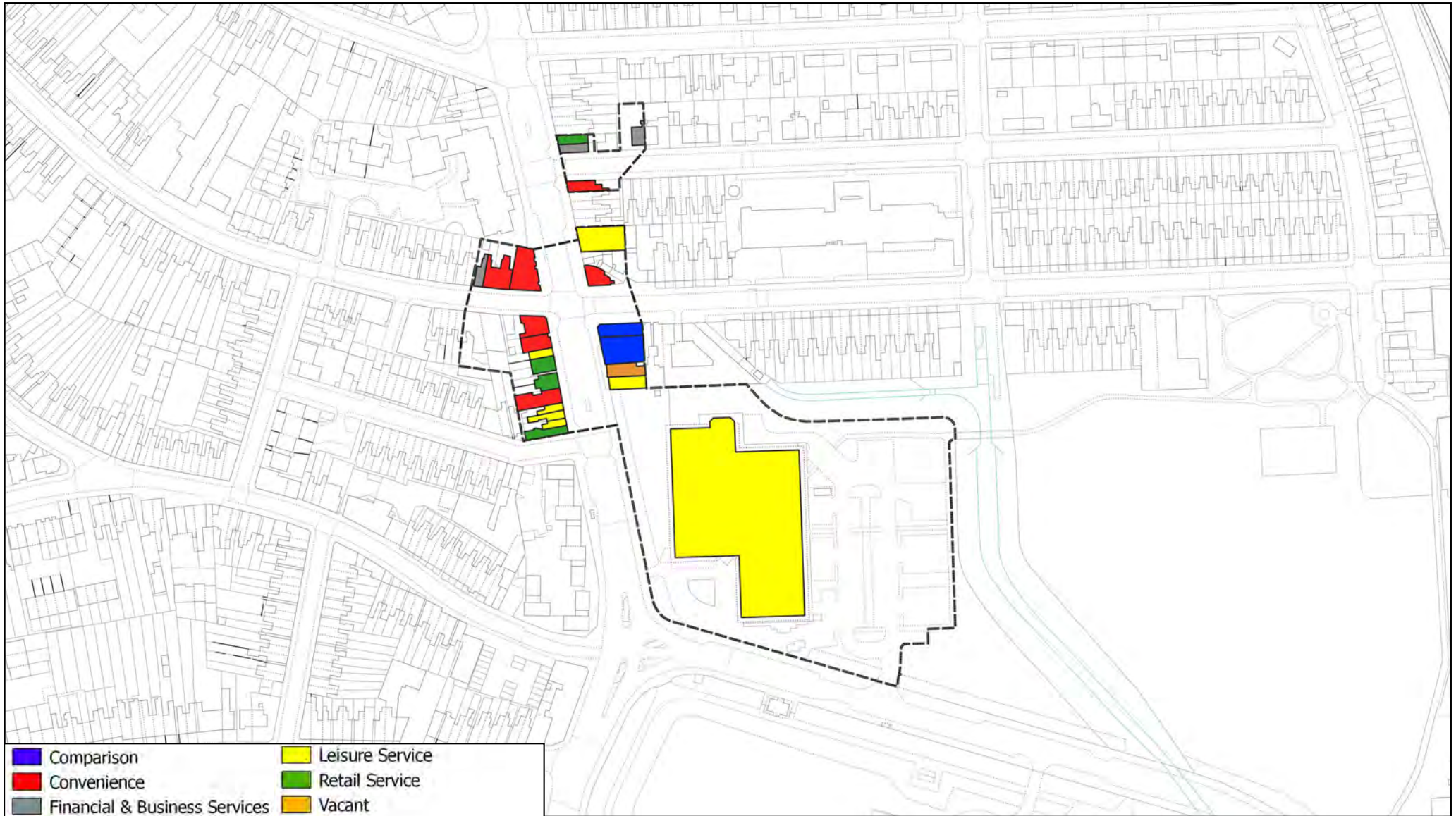
© Crown copyright and database rights, 2021 Ordnance Survey 100019264




Saffron Lane/Burnaston Road local centre

Leicester Retail and Leisure Study 2021

Survey Date - May 2021



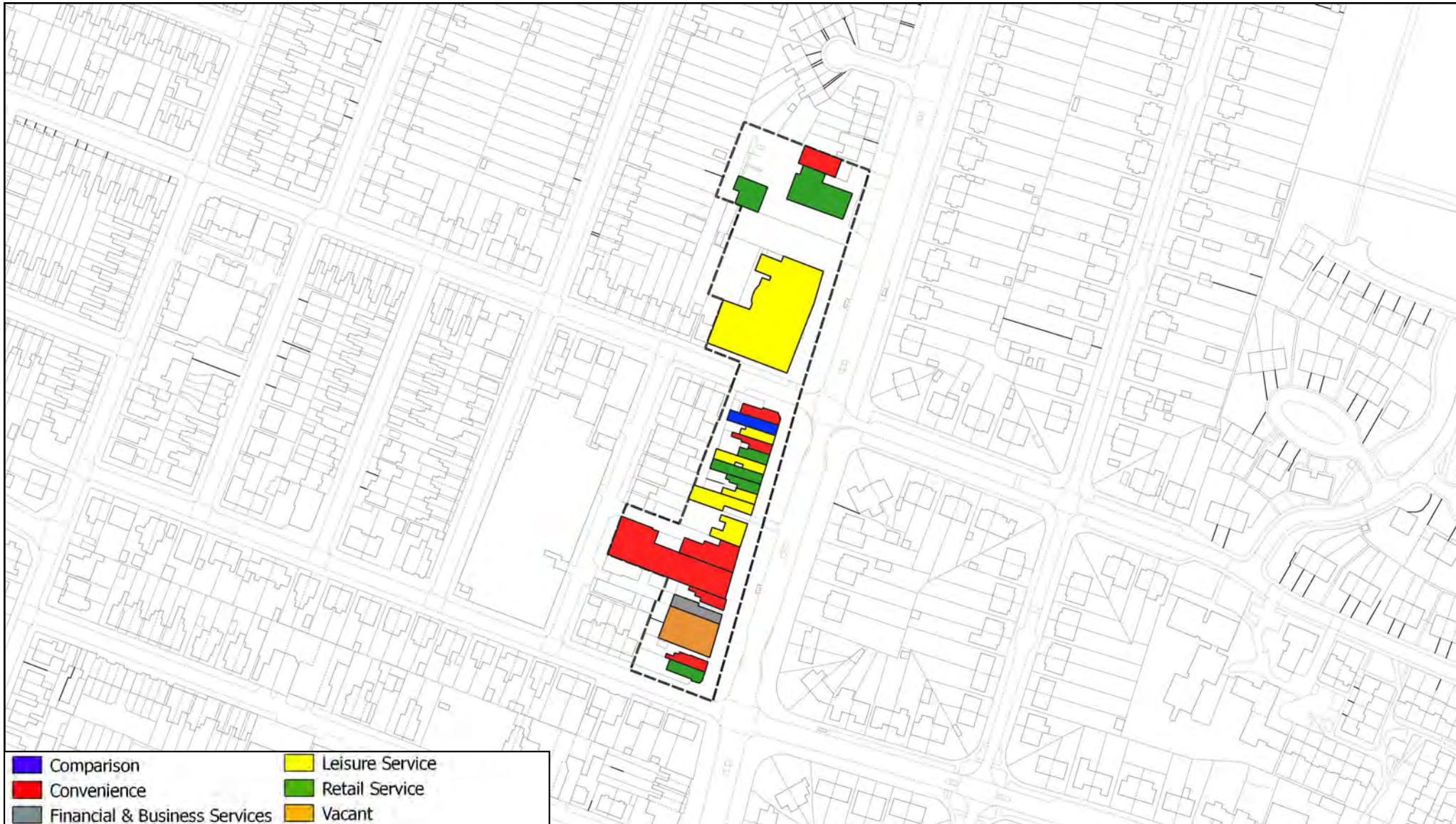
© Crown copyright and database rights, 2021 Ordnance Survey 100019264




Saffron Lane/Cavendish Road local centre

Leicester Retail and Leisure Study 2021

Survey Date - May 2021



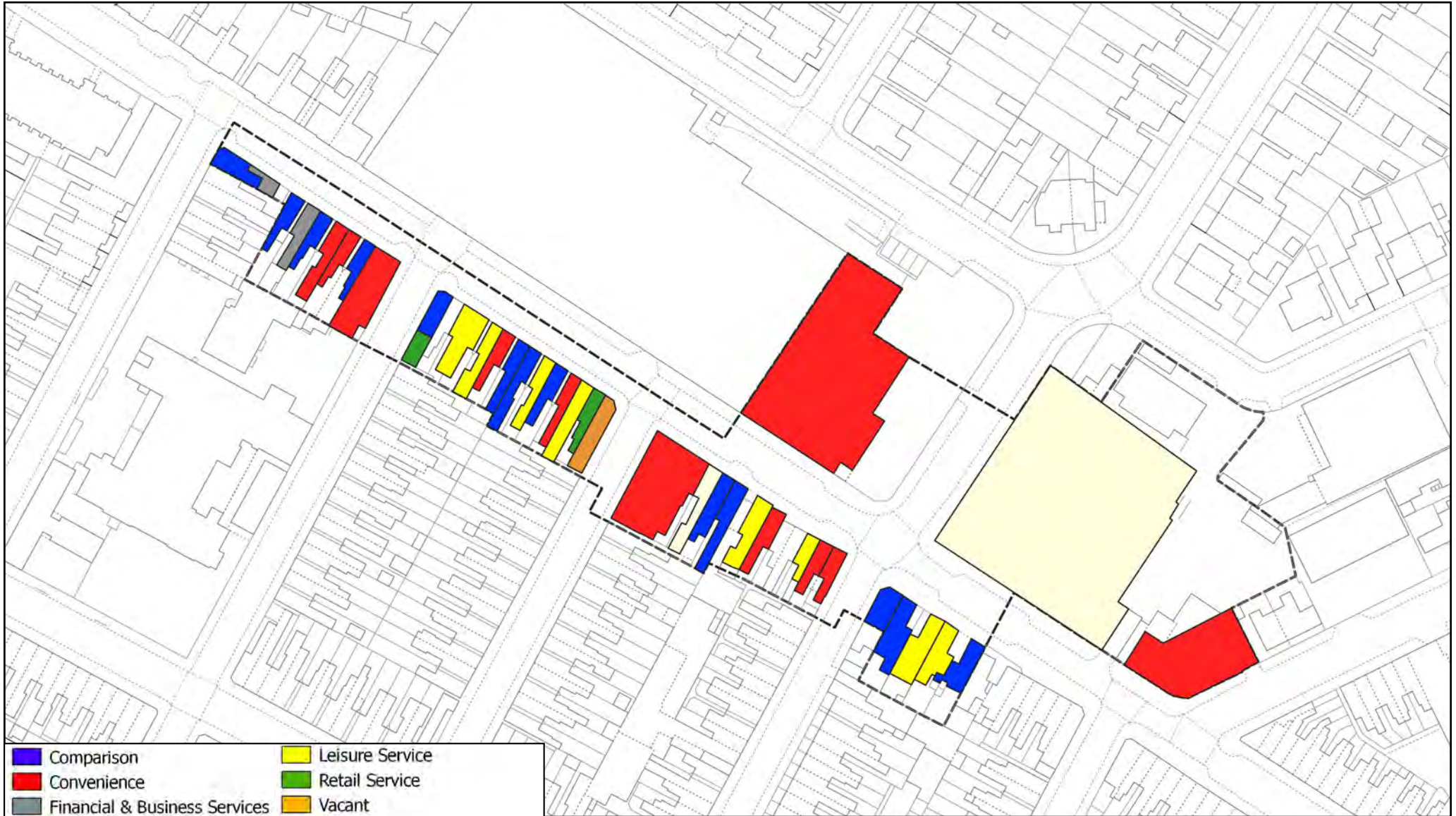
© Crown copyright and database rights, 2021 Ordnance Survey 100019264



Saffron Lane/Duncan Road local centre

Leicester Retail and Leisure Study 2021

Survey Date - May 2021



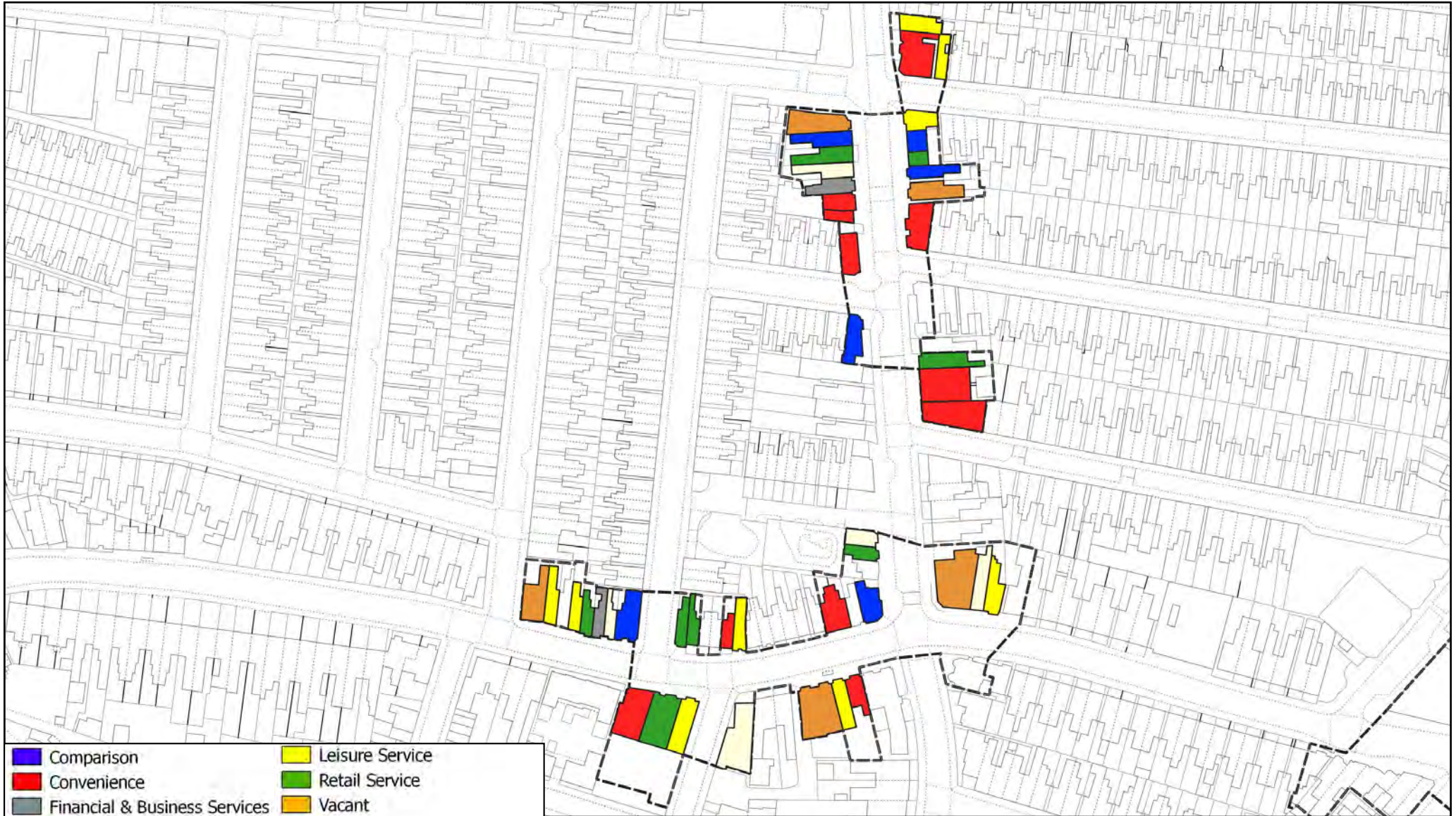
© Crown copyright and database rights, 2021 Ordnance Survey 100019264




Saint Saviour's Road local centre

Leicester Retail and Leisure Study 2021

Survey Date - May 2021



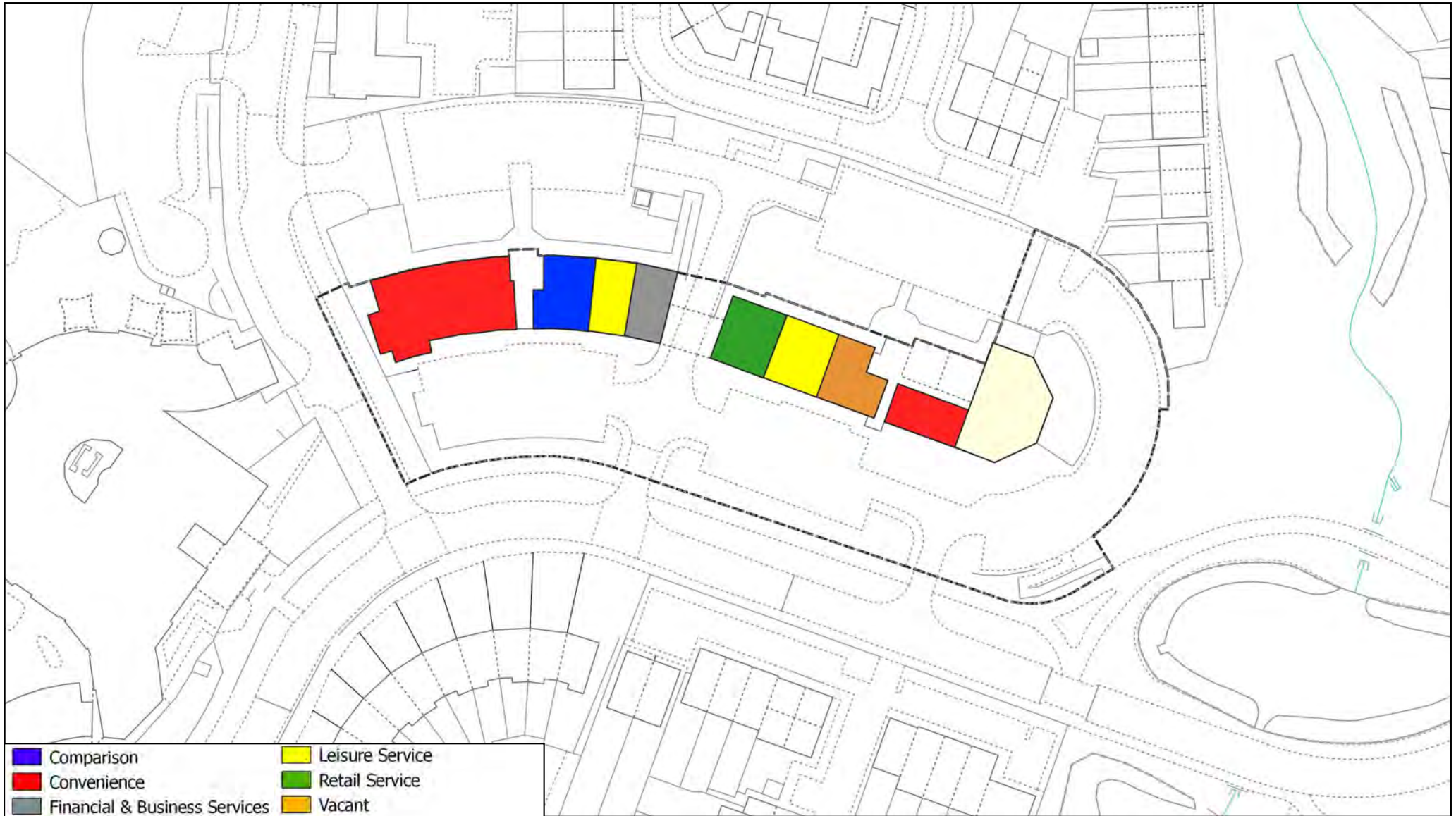
© Crown copyright and database rights, 2021 Ordnance Survey 100019264




Saint Saviour's Road local centre

Leicester Retail and Leisure Study 2021

Survey Date - May 2021



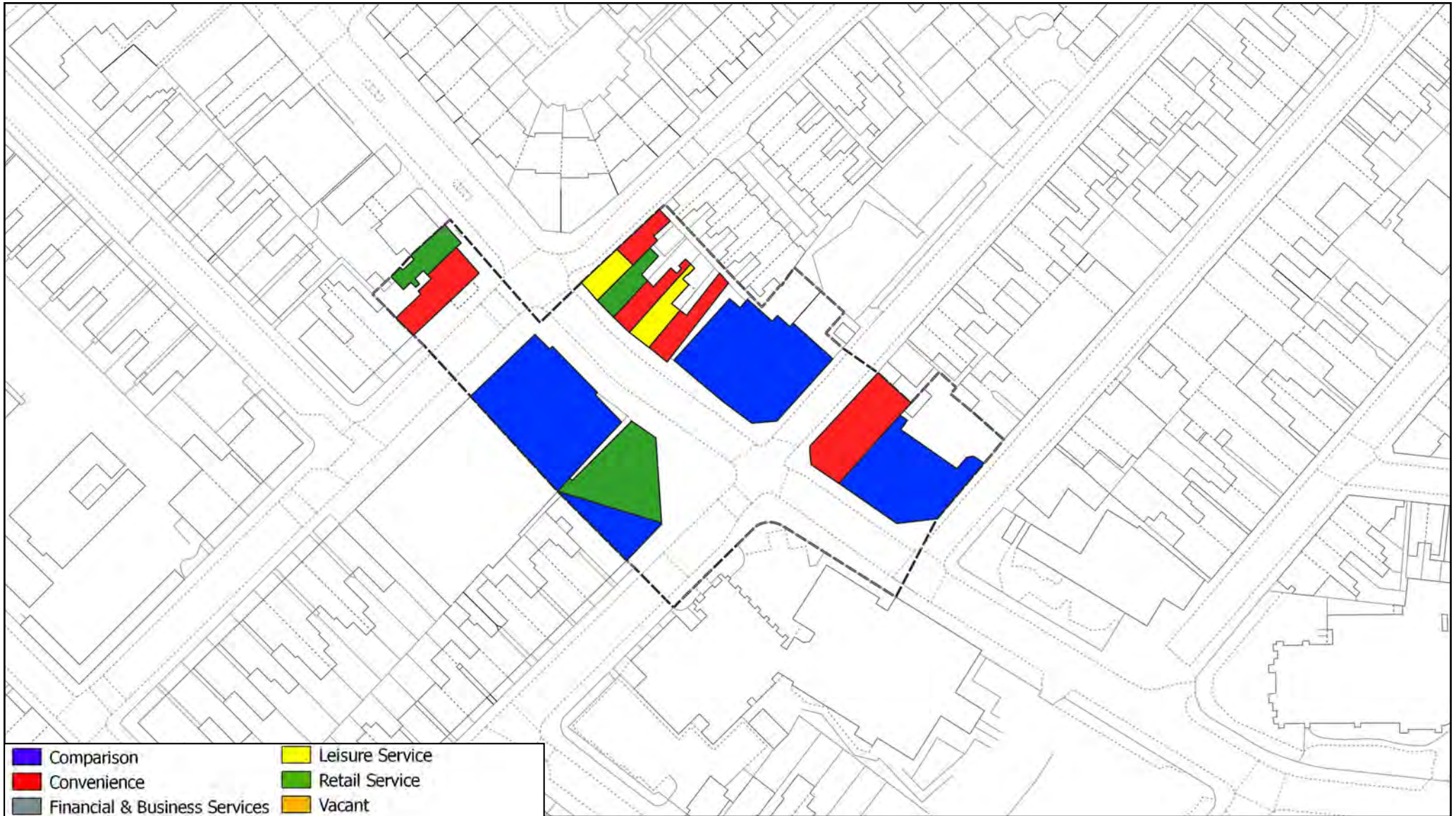
© Crown copyright and database rights, 2021 Ordnance Survey 100019264




Sandhills Avenue local centre

Leicester Retail and Leisure Study 2021

Survey Date - May 2021



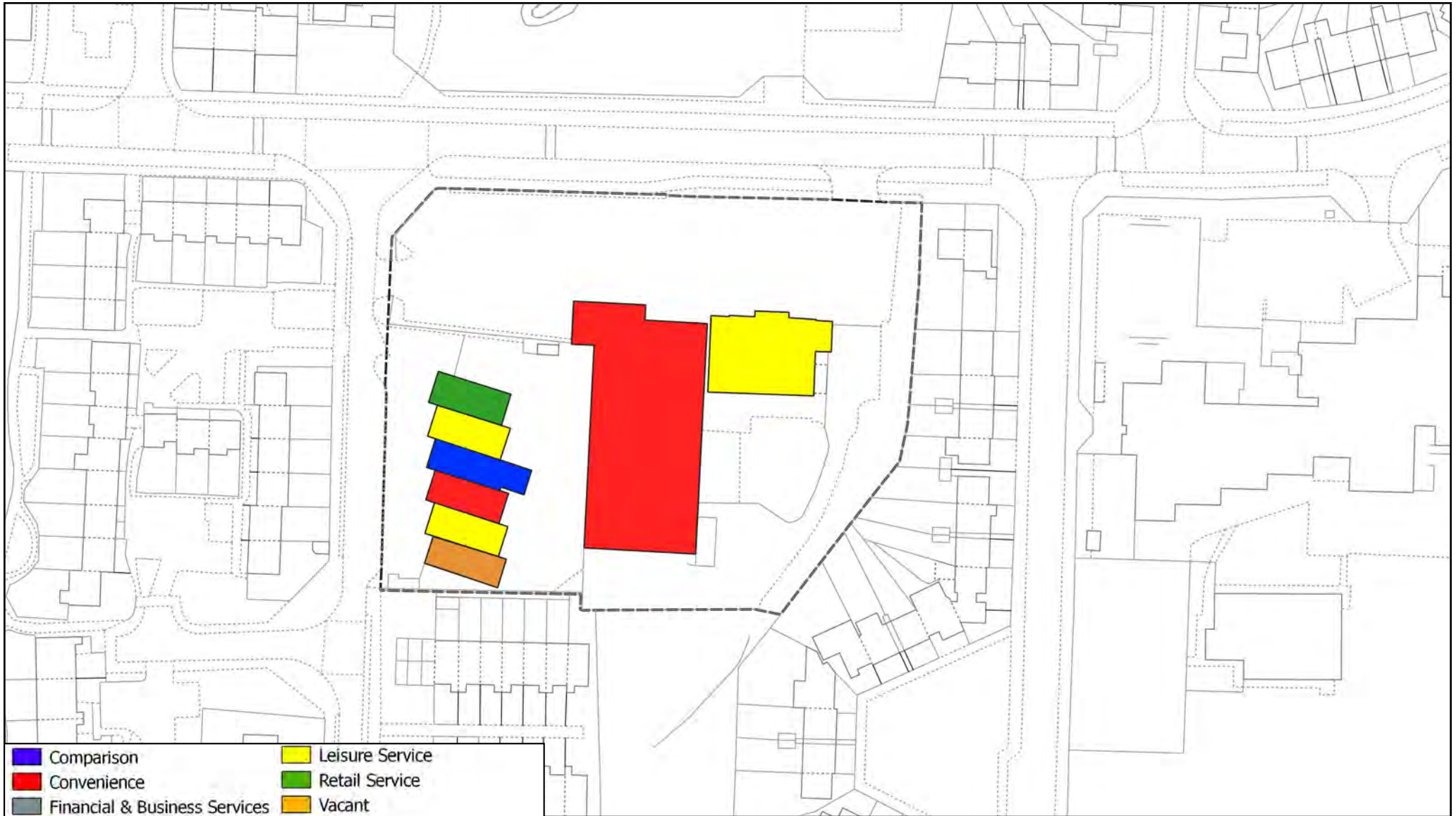
© Crown copyright and database rights, 2021 Ordnance Survey 100019264




Sparkenhoe Street local centre

Leicester Retail and Leisure Study 2021

Survey Date - May 2021



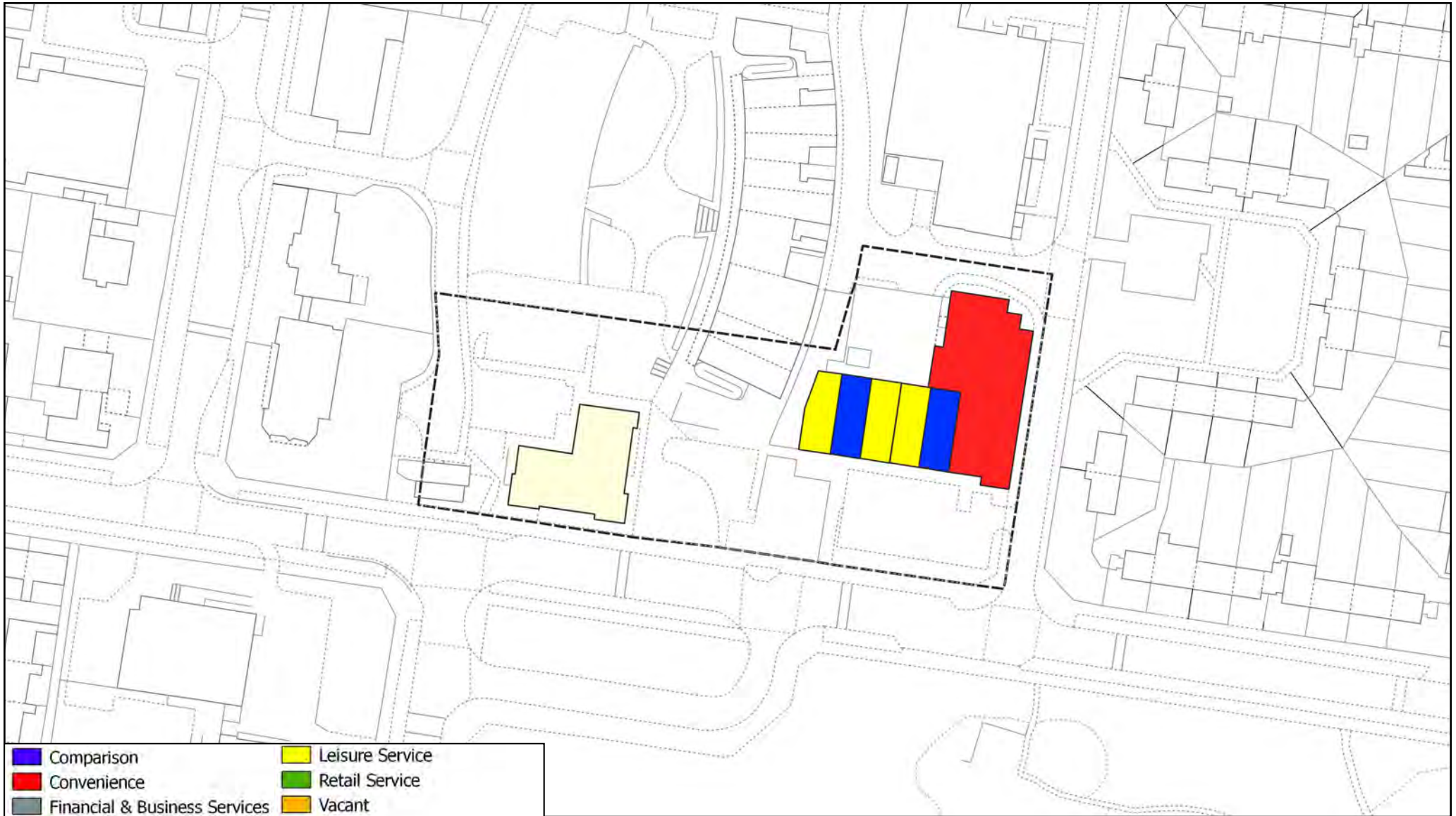
© Crown copyright and database rights, 2021 Ordnance Survey 100019264



Swinford Avenue local centre

Leicester Retail and Leisure Study 2021

Survey Date - May 2021



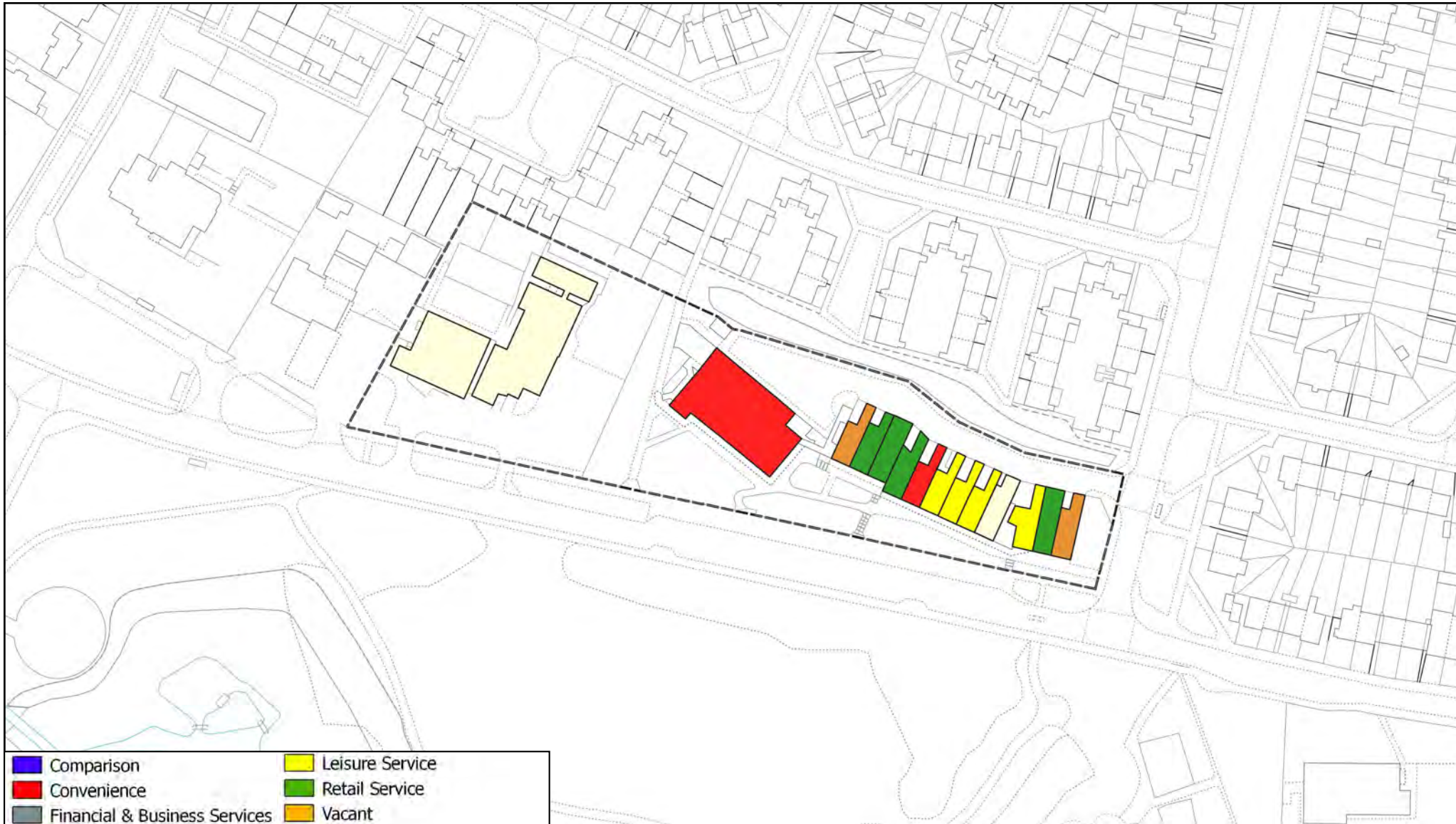
© Crown copyright and database rights, 2021 Ordnance Survey 100019264




The Exchange local centre

Leicester Retail and Leisure Study 2021

Survey Date - May 2021



© Crown copyright and database rights, 2021 Ordnance Survey 100019264




Thurncourt Road local centre

Leicester Retail and Leisure Study 2021

Survey Date - May 2021



© Crown copyright and database rights, 2021 Ordnance Survey 100019264



Uppingham Road-1 local centre

Leicester Retail and Leisure Study 2021

Survey Date - May 2021



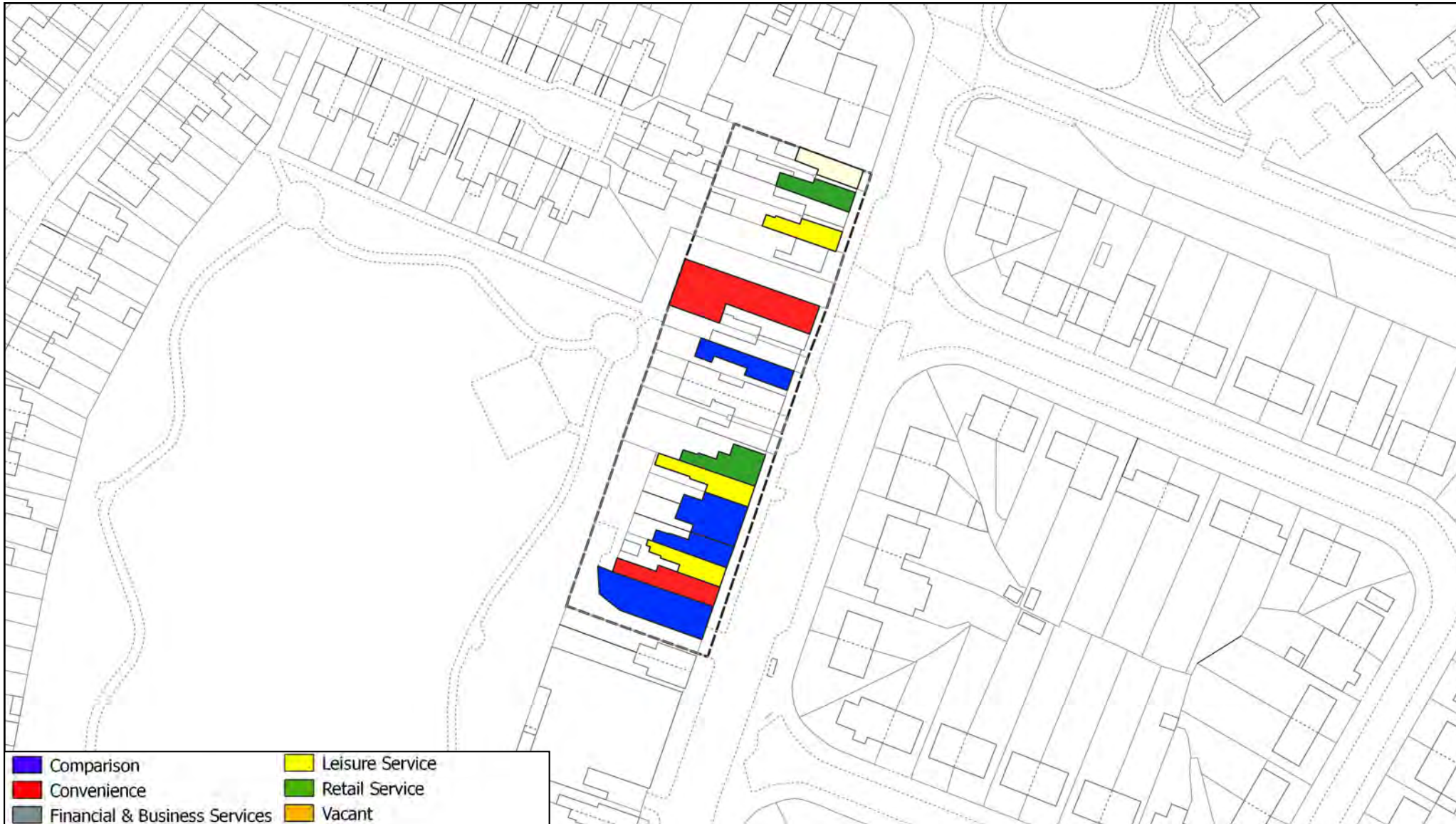
© Crown copyright and database rights, 2021 Ordnance Survey 100019264




Uppingham Road-1 local centre

Leicester Retail and Leisure Study 2021

Survey Date - May 2021



© Crown copyright and database rights, 2021 Ordnance Survey 100019264




Victoria Road East local centre

Leicester Retail and Leisure Study 2021

Survey Date - May 2021



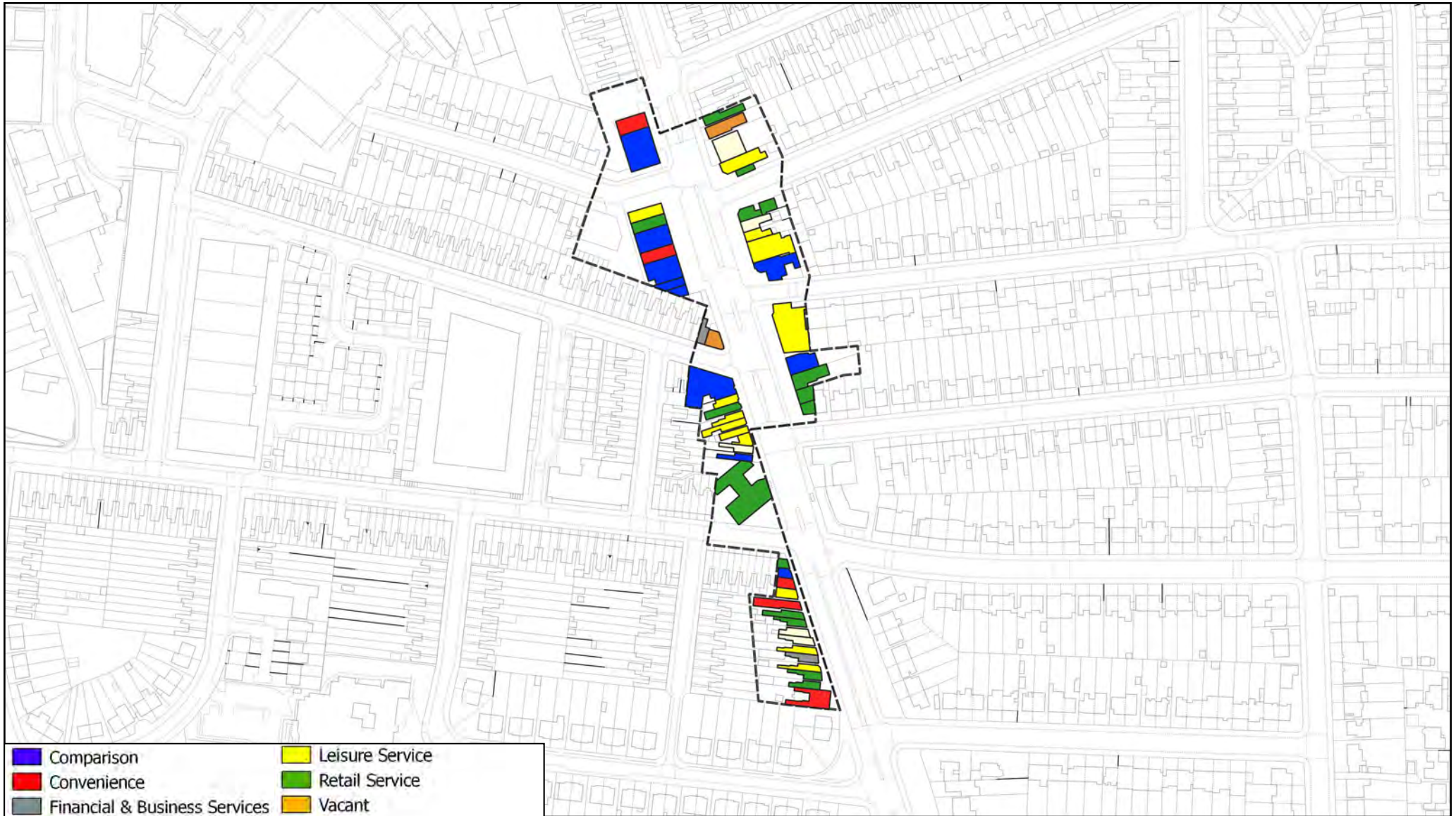
© Crown copyright and database rights, 2021 Ordnance Survey 100019264




Wakerley Road/Ethel Road local centre

Leicester Retail and Leisure Study 2021

Survey Date - May 2021



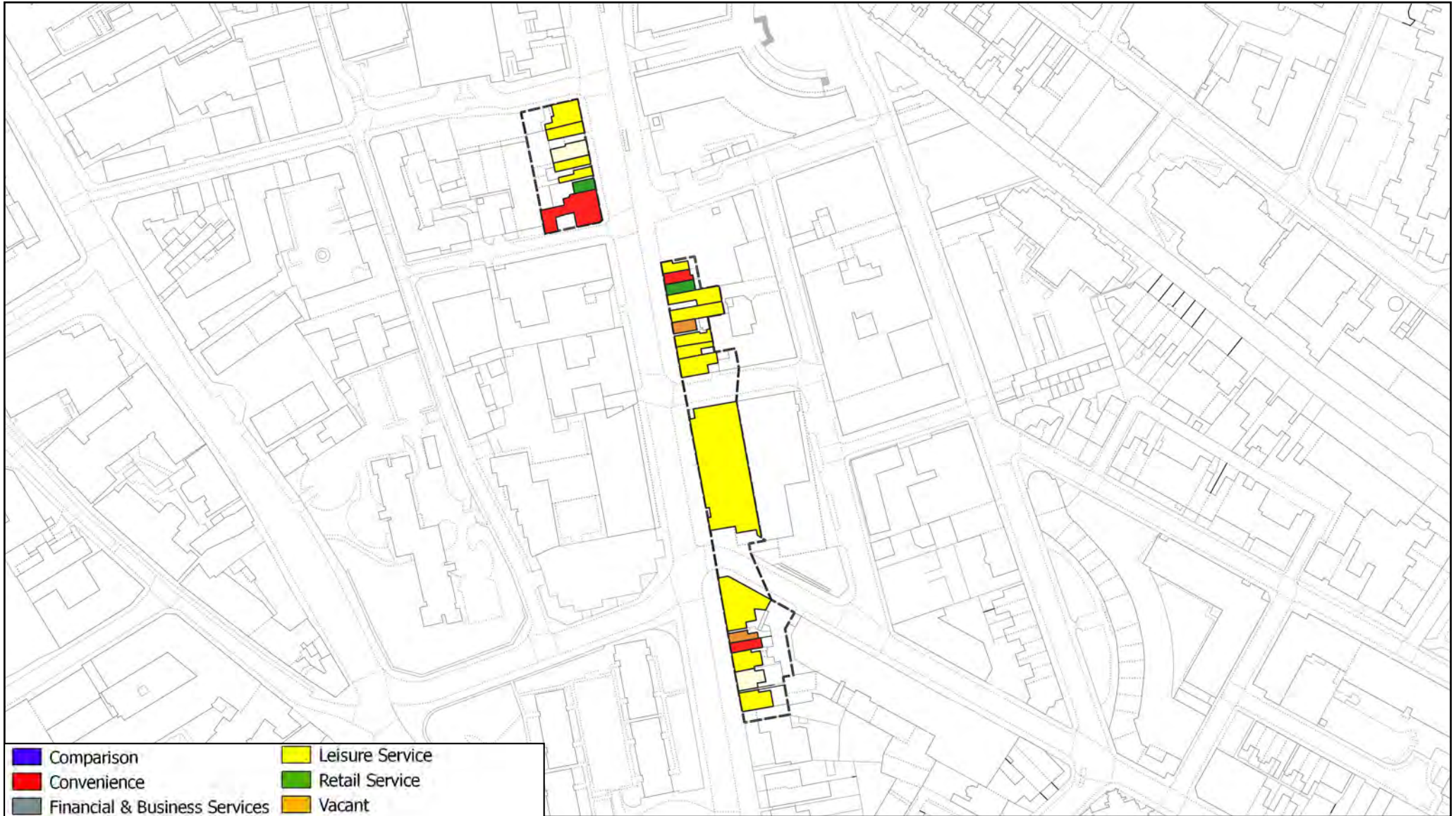
© Crown copyright and database rights, 2021 Ordnance Survey 100019264




Welford Road/Gainsborough Road local centre

Leicester Retail and Leisure Study 2021

Survey Date - May 2021



© Crown copyright and database rights, 2021 Ordnance Survey 100019264




Welford Road/York Road local centre

Leicester Retail and Leisure Study 2021

Survey Date - May 2021



© Crown copyright and database rights, 2021 Ordnance Survey 100019264



Wood Hill local centre

Leicester Retail and Leisure Study 2021

Survey Date - May 2021