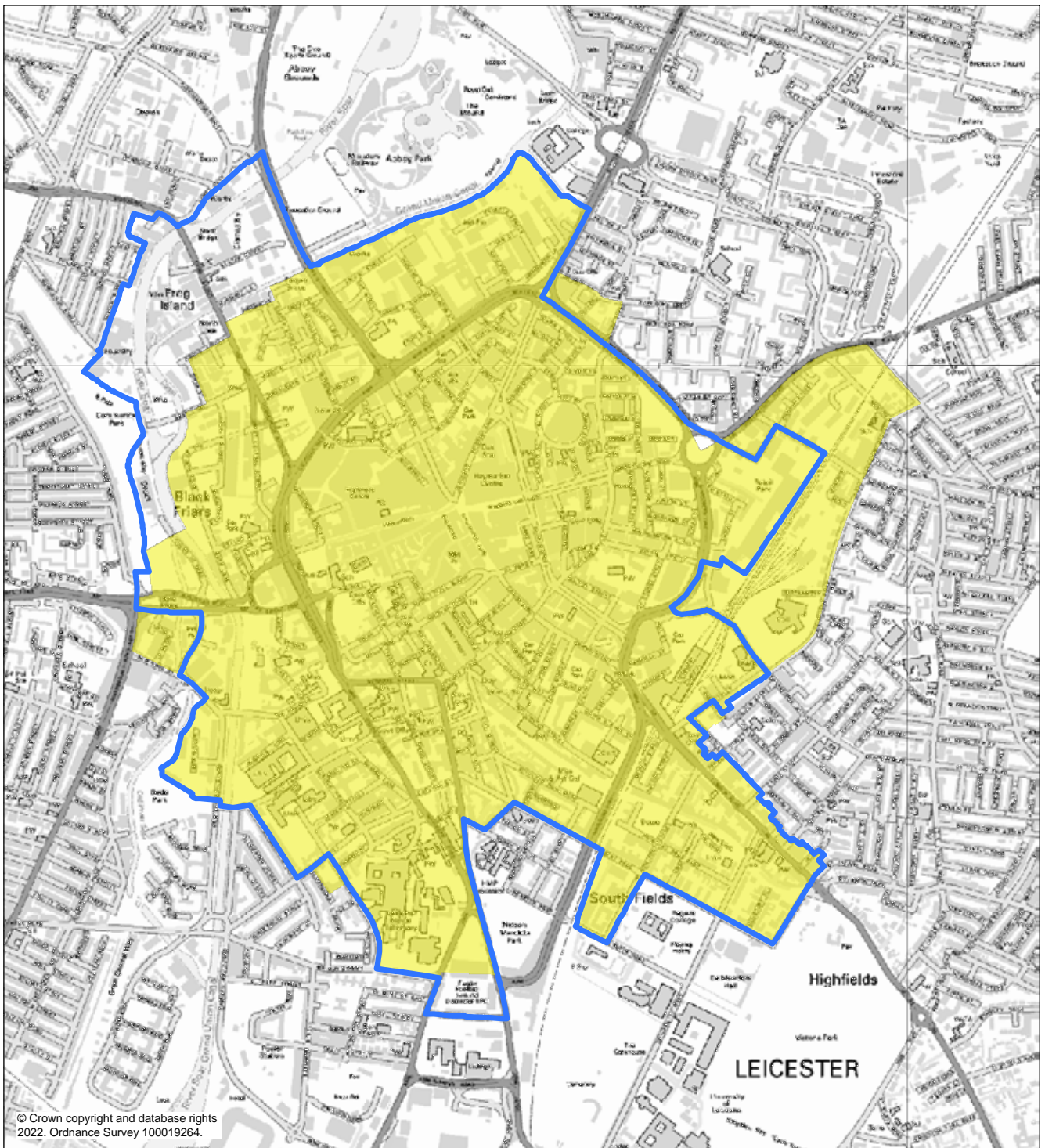
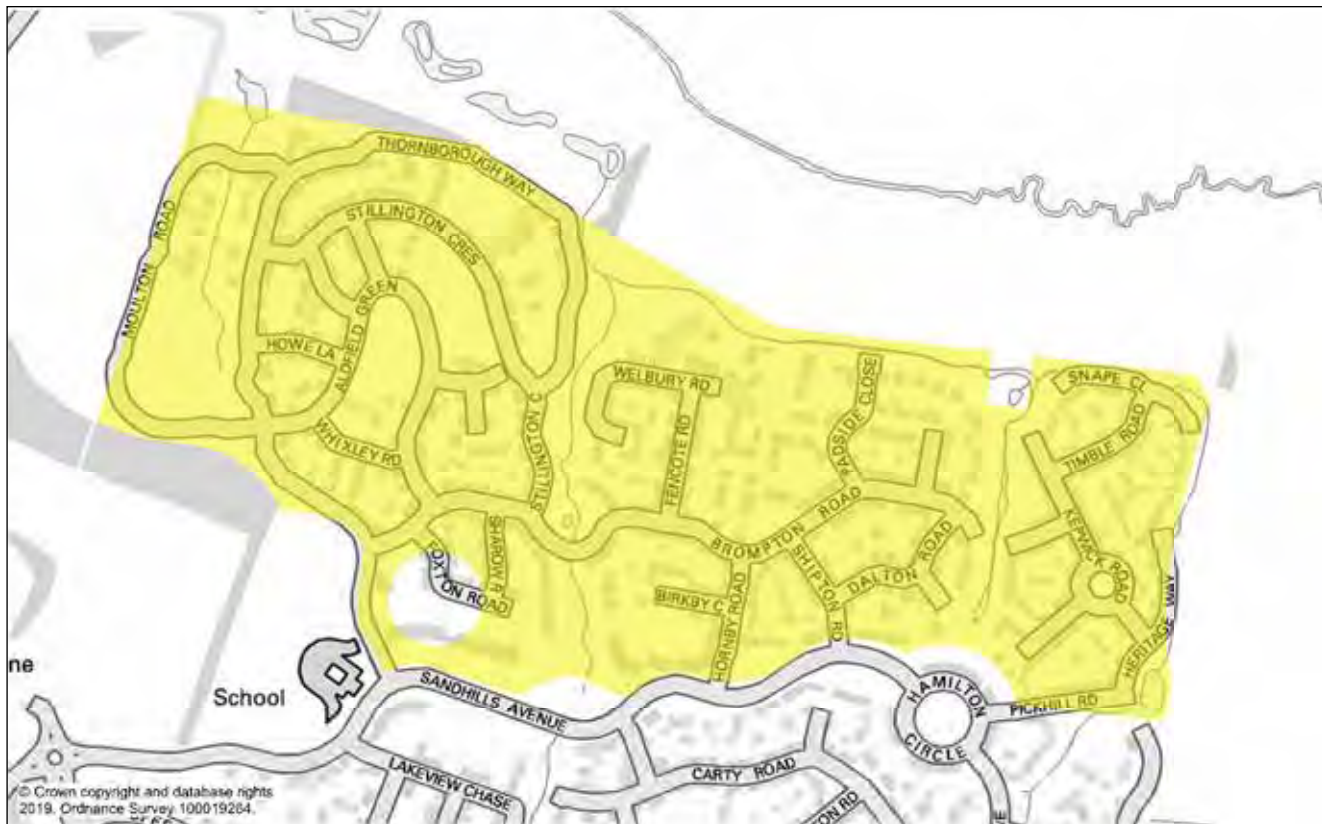


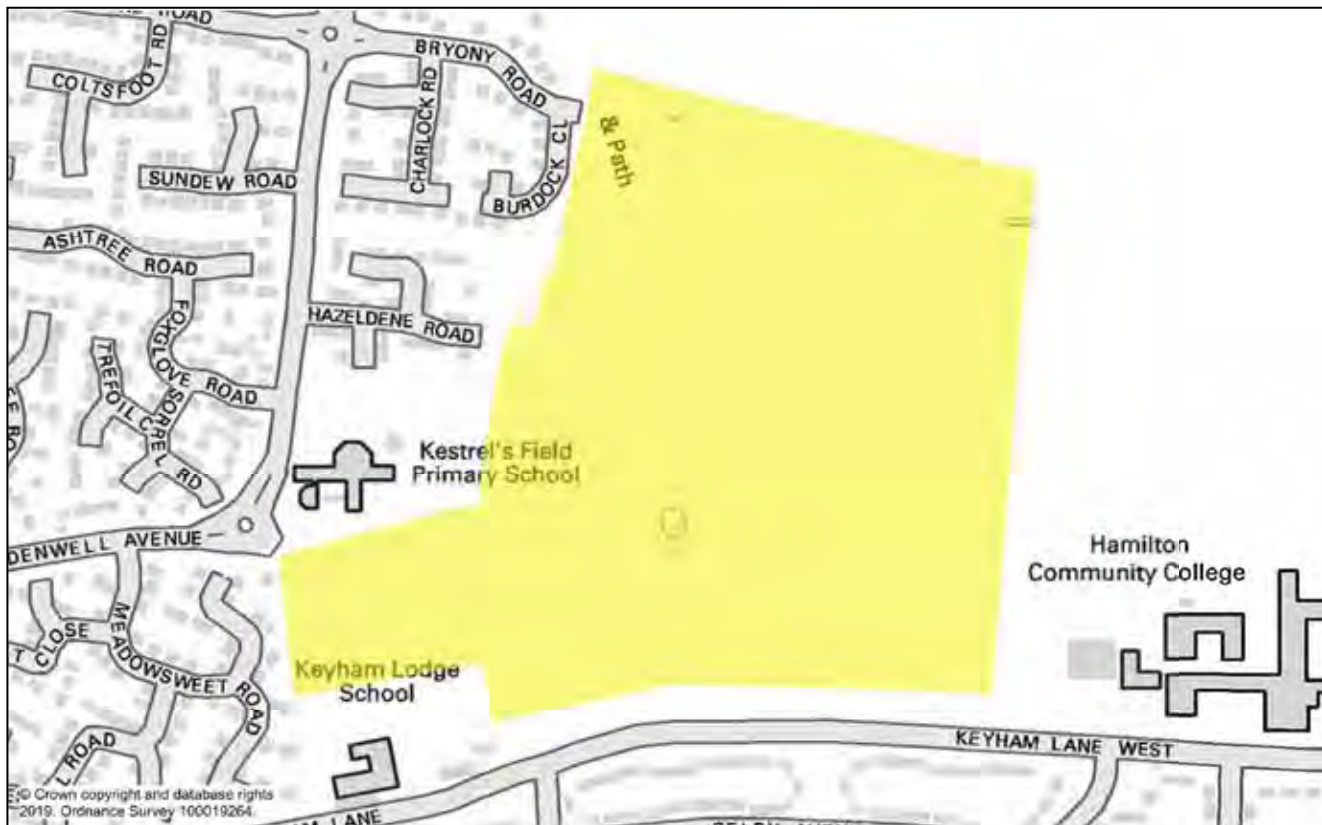
#### 4. City Centre (CC01). Formerly the Central Commercial Zone



5. Housing Development Proposals (HDP)  
Hamilton North - HDP01

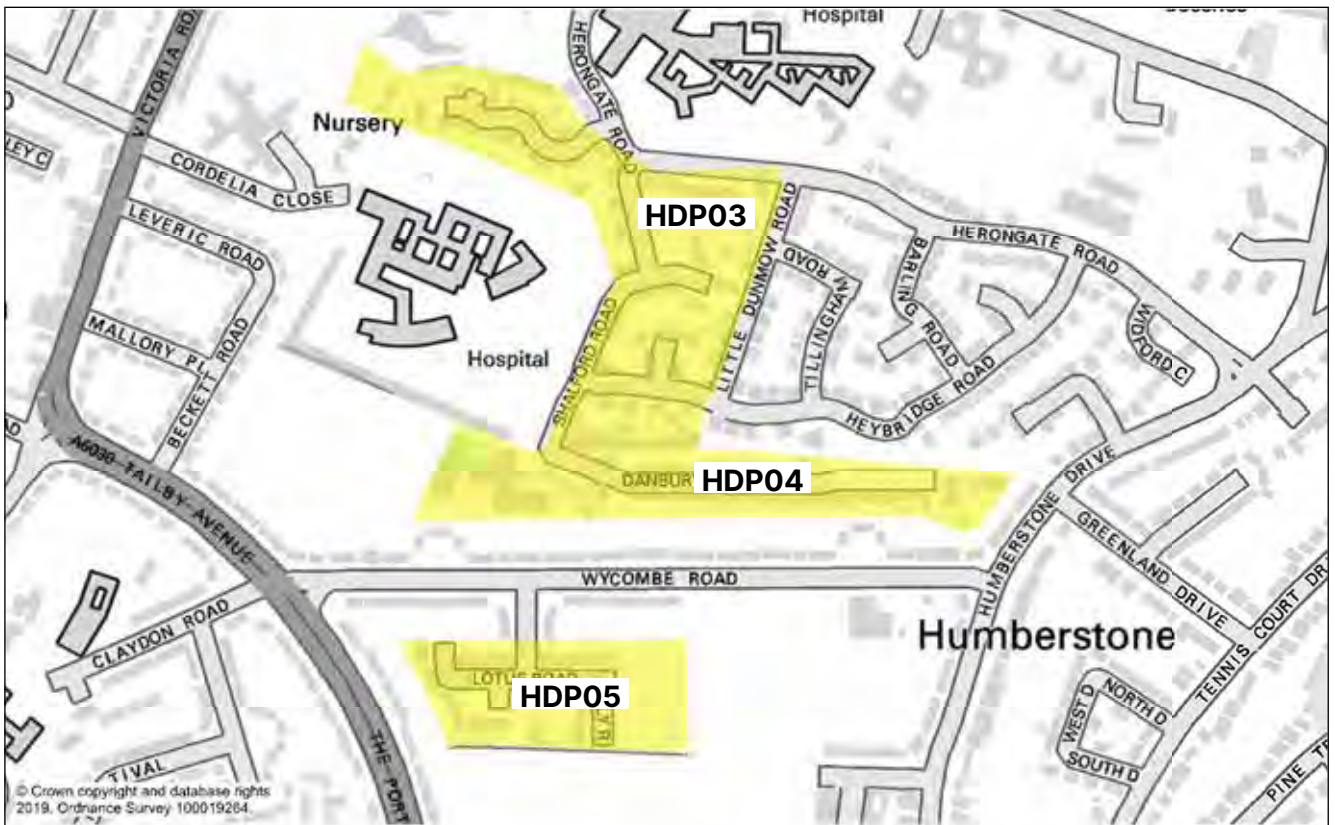


East Hamilton - HDP02





Towers Hospital / Wycombe Road Allotments / Humberstone Drive



Aikman Avenue Allotments - HDP06

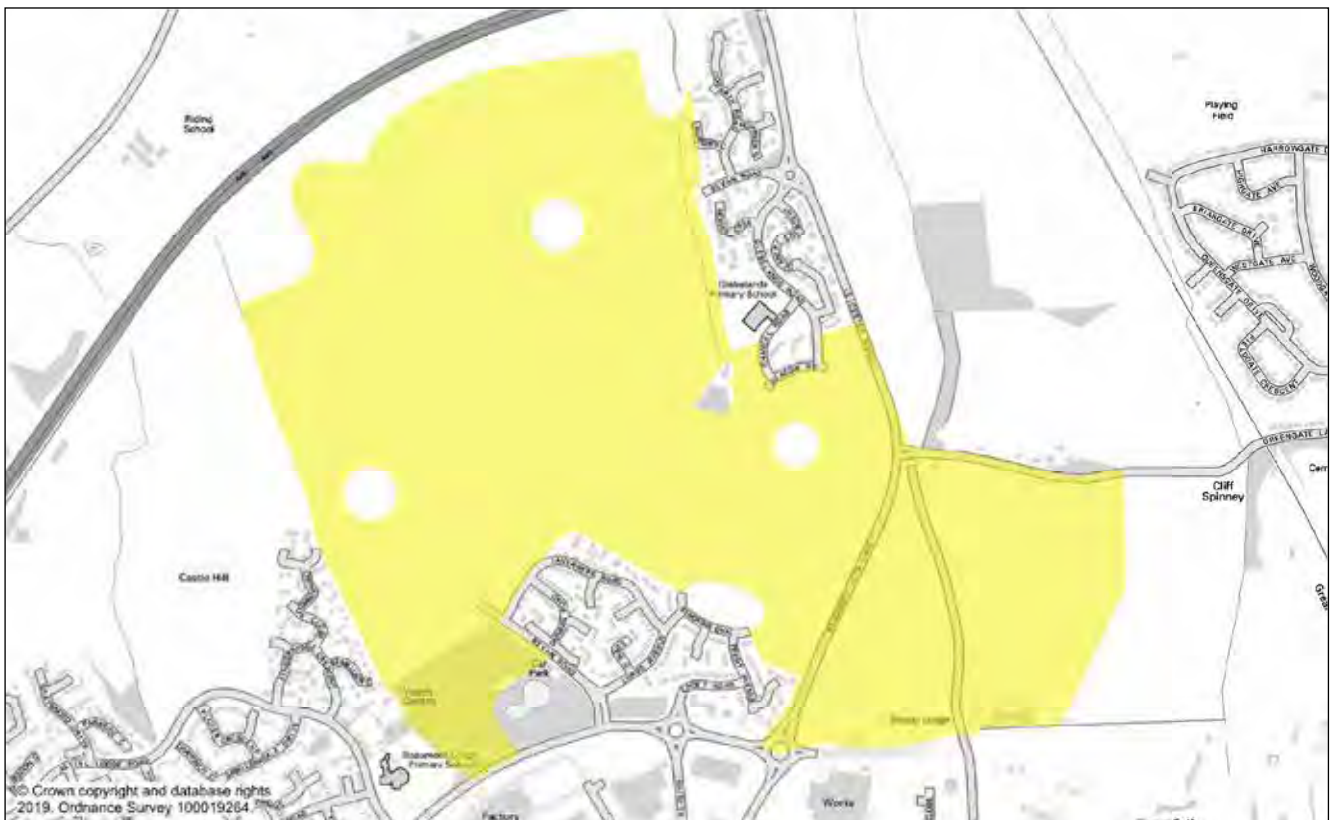




Whittier Road Allotments / Neston Gardens - HDP07



Ashton Green - HDP08

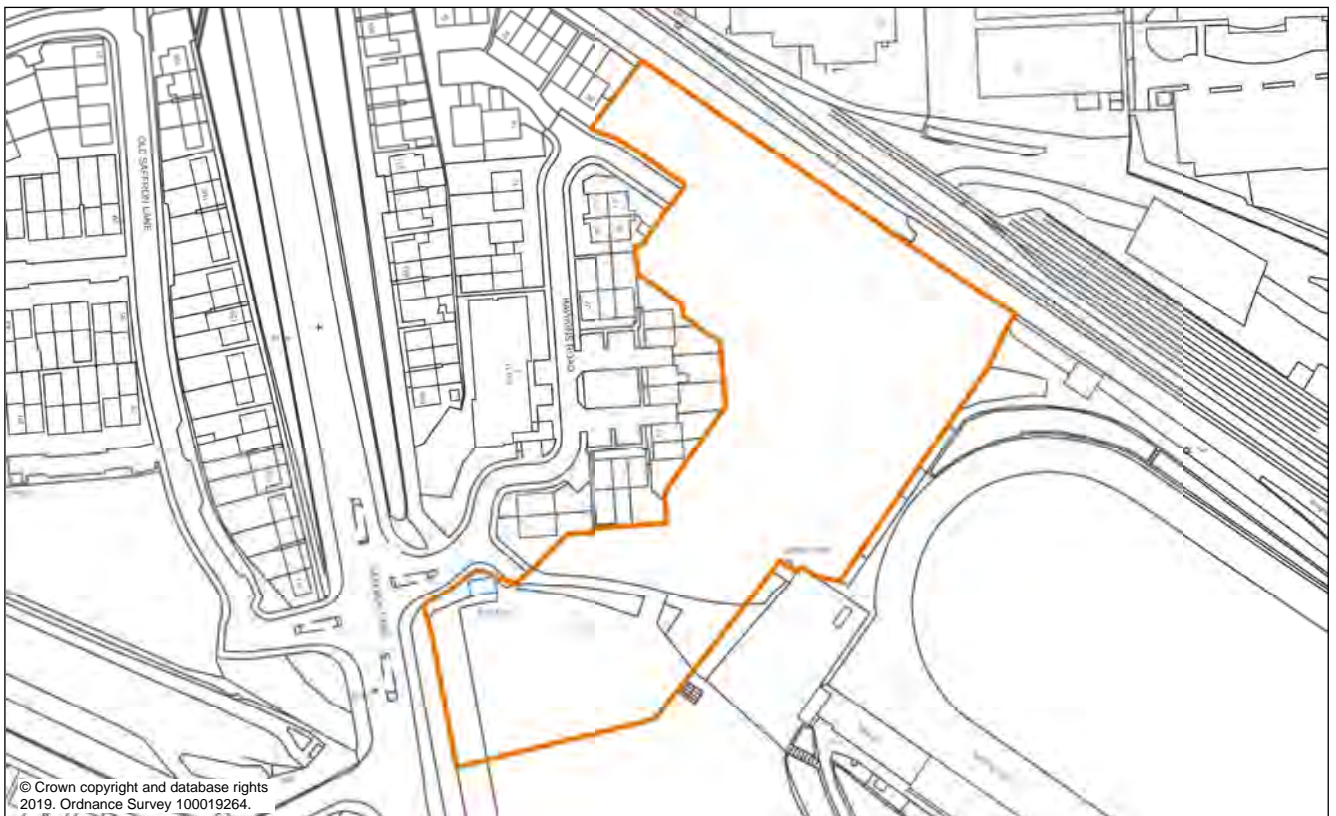




St. Augustine Road - HDP09



Velodrome, Saffron Lane - HDP10





Lanesborough Road, former allotments - HDP11



Land at rear of Rosedale Avenue - HDP12





Evington Valley Road, former Dunlop works - HDP13



114 - 116 Western Road - HDP14



Sturdee Road, The Exchange - HDP 15



101 - 107 Ratcliffe Road, Mary Gee Houses - HDP16





Narborough Road, Manor House Playing Fields - HDP17

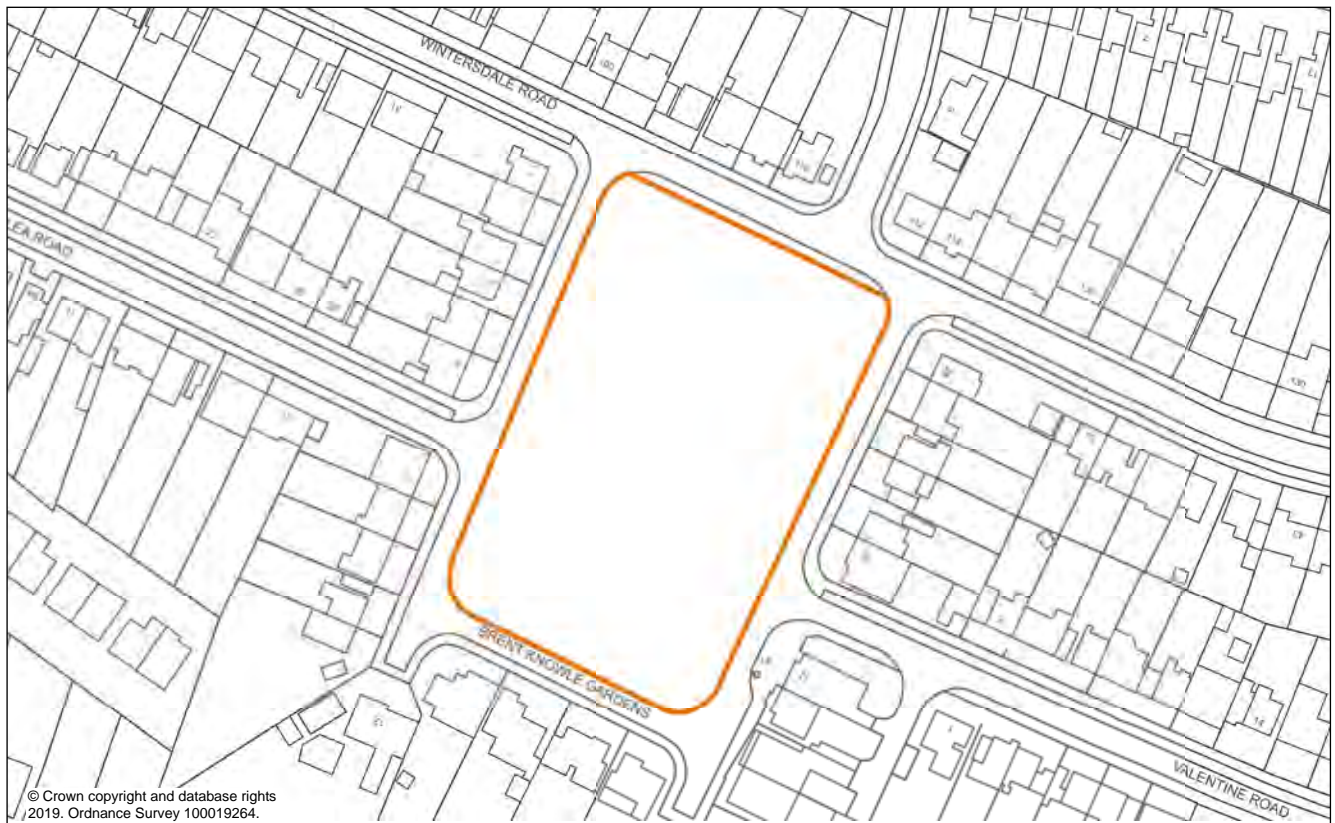


Allextion Gardens open space - HDP18

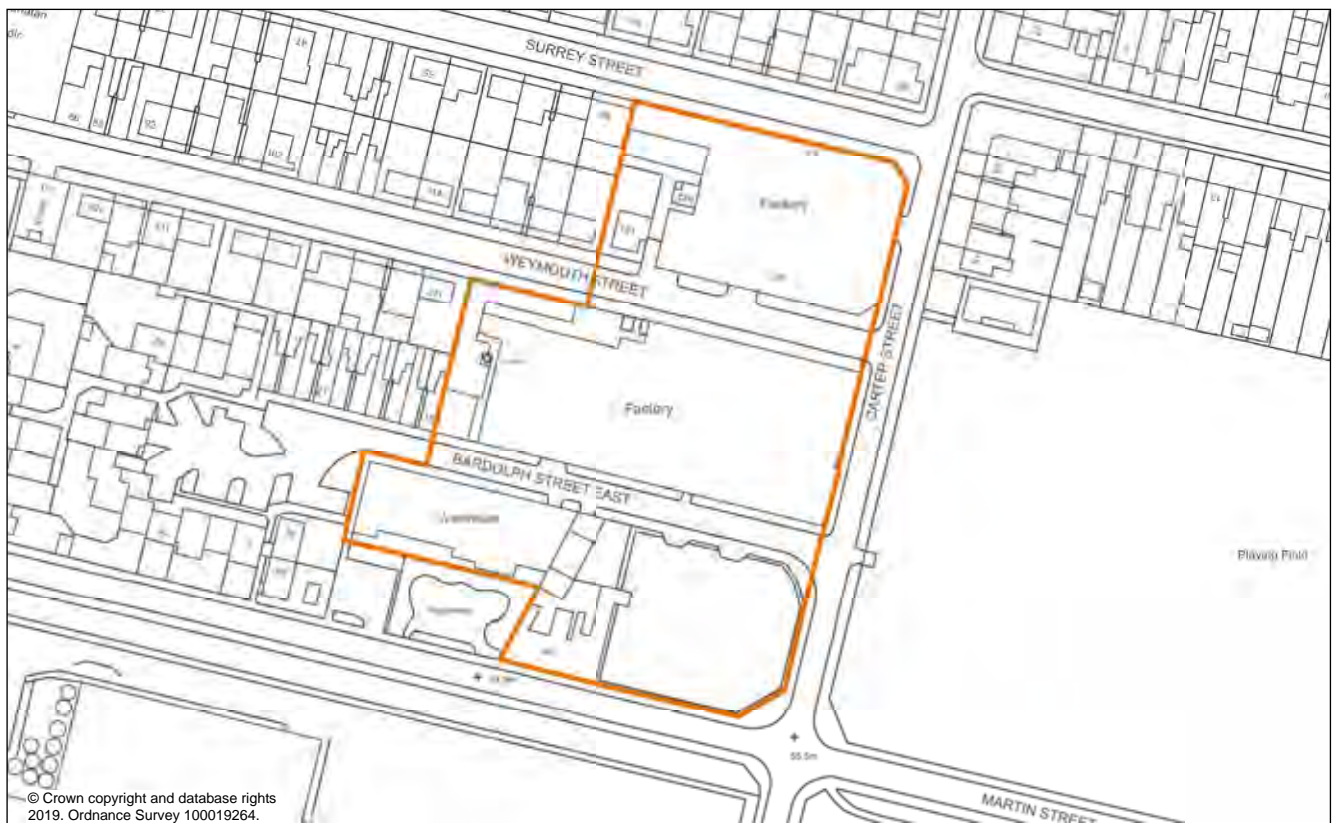




## Brent Knowle Gardens - HDP19

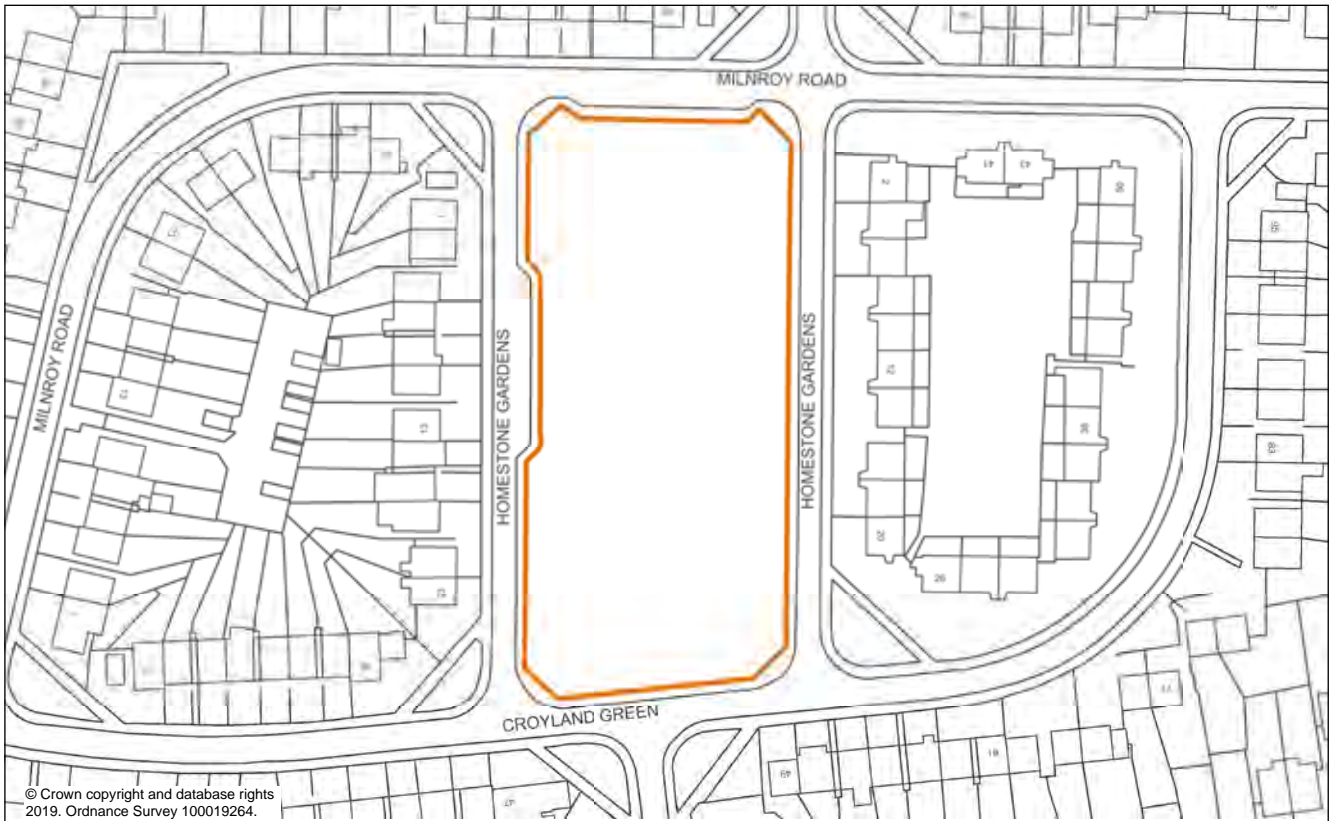


## Carter Street/Weymouth Street/Bardolph Street East - HDP20





Croyland Green - HDP 21

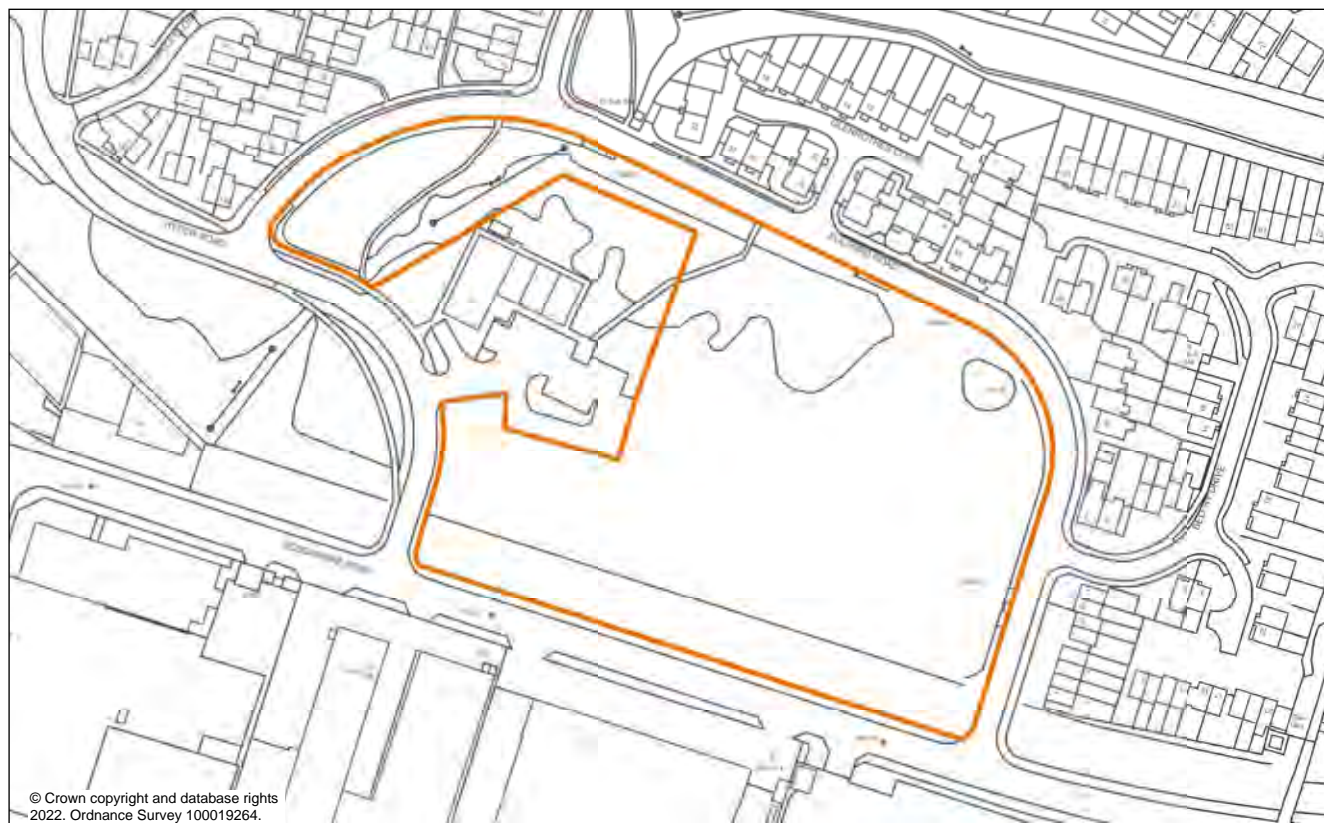


Dorothy Road/Linden Street/Constance Road - HDP22





### Fulford Road open space - HDP23



### Glovers Walk open space - HDP24





Hockley Farm Road open space - HDP25



Ingold Avenue open space - HDP26



Playing Fields (part), Judgemeadow Community College - HDP27



Krefeld Way/Darenth Drive open space - HDP28





Redhill Way, land adjacent to the Great Central Railway - HDP29



Keyham Lane/Preston Rise, land adjacent - HDP30





Beaumont Leys Lane, land adjacent - HDP31



Morton Walk (Hasting Road) open space - HDP32





Neston Gardens open space - HDP33



Netherhall Road open space - HDP35



Newlyn Parade/Crayford Way - HDP36



Rancliffe Gardens - HDP37





Ranworth Walk open space - HDP38  
Rayleigh Green open space - HDP39



Spendlow Gardens open space - HDP40





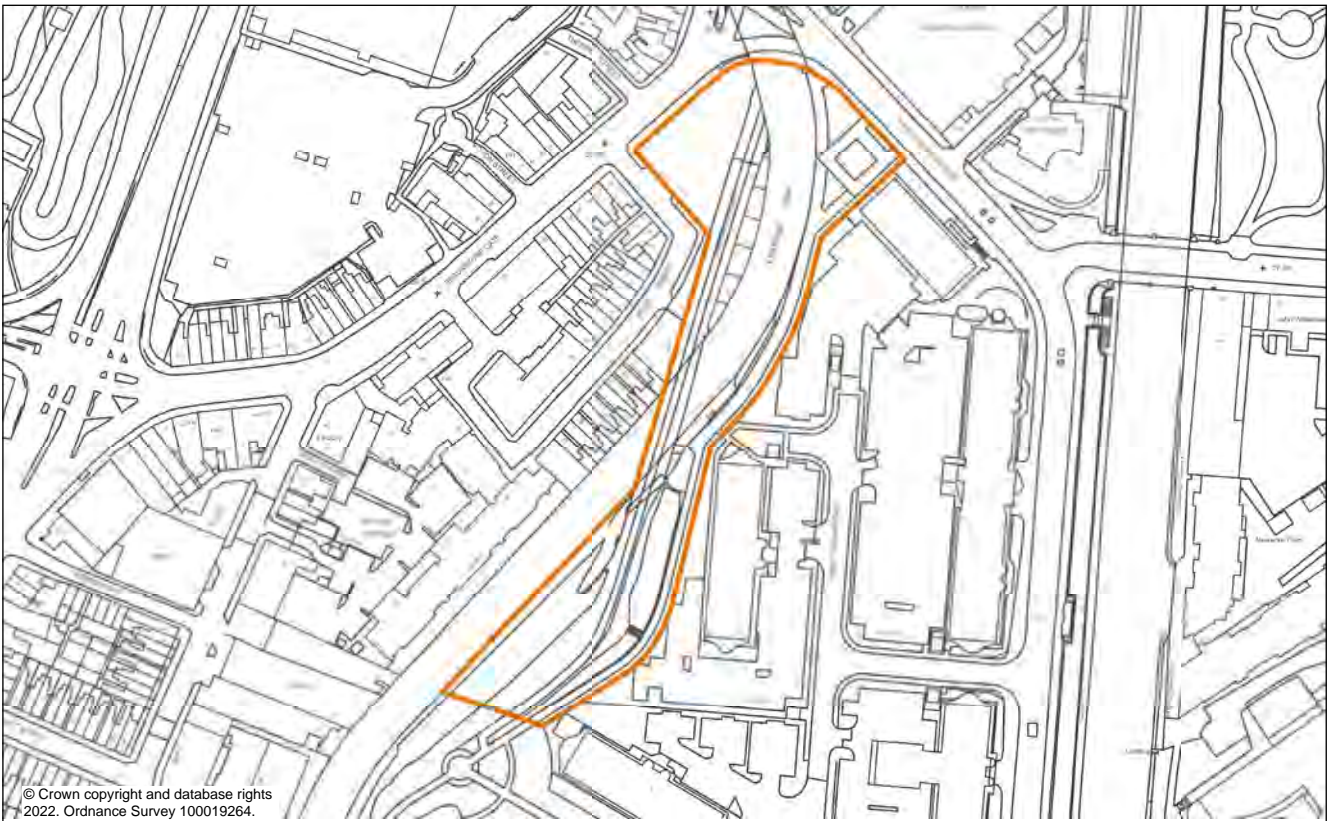
Downing Drive, land adjacent to Evington Leisure Centre - HDP41



Land north of Gartree Road - HDP42



Land west of Bede Island Road (Braunstone Gate) - HDP44



Welford Road Playing Fields - HDP45





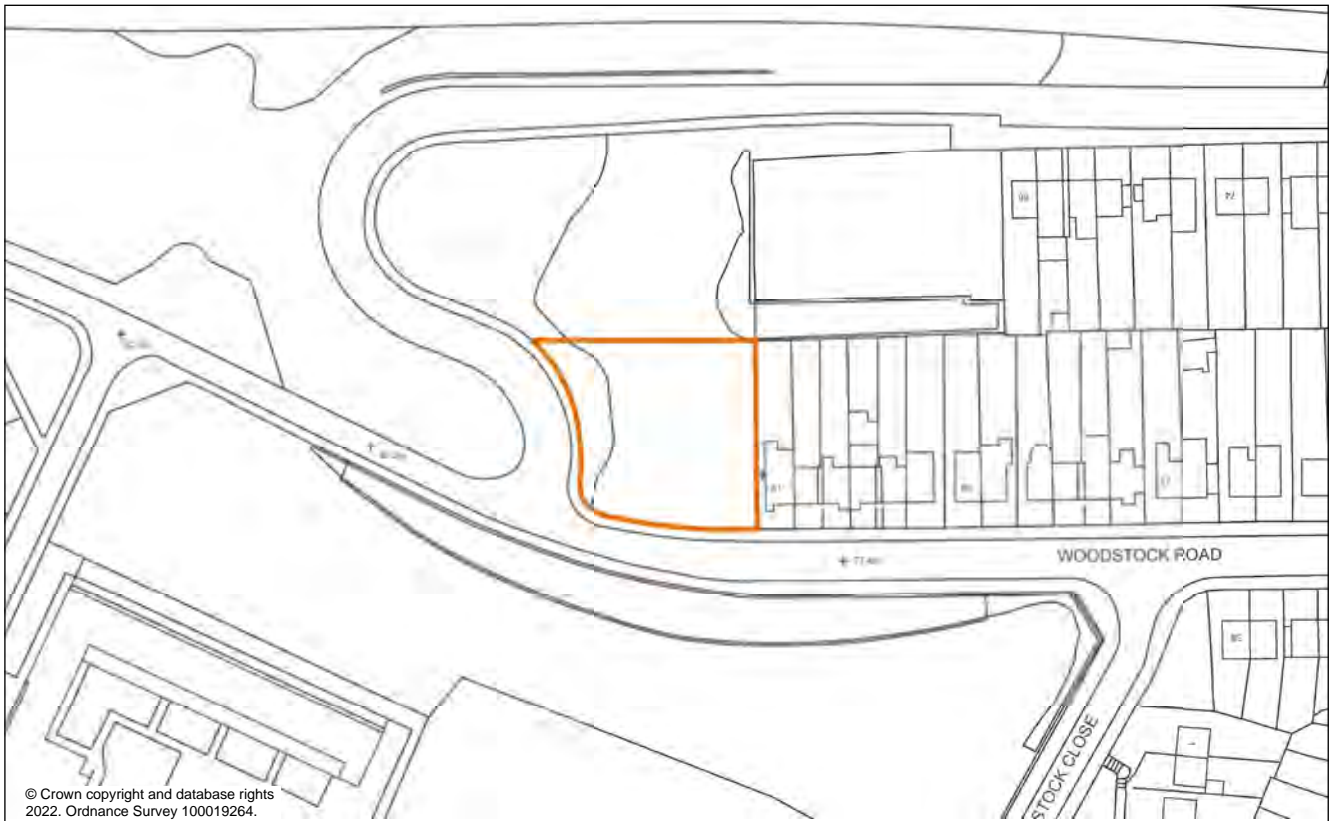
Amenity land between Coleman Road and Goodwood Road - HDP46



Southfields Infant School and The Newry Specialist Learning Centre - HDP47



## Woodstock Road - HDP48



## Phillips Crescent - HDP49





## Glazebrook Square - HDP50



## Dysart Way - HDP51



Forest Lodge Education Centre, Charnor Road - HDP52



Victoria Road East/Gipsy Lane - HDP53





Spence Street - HDP54

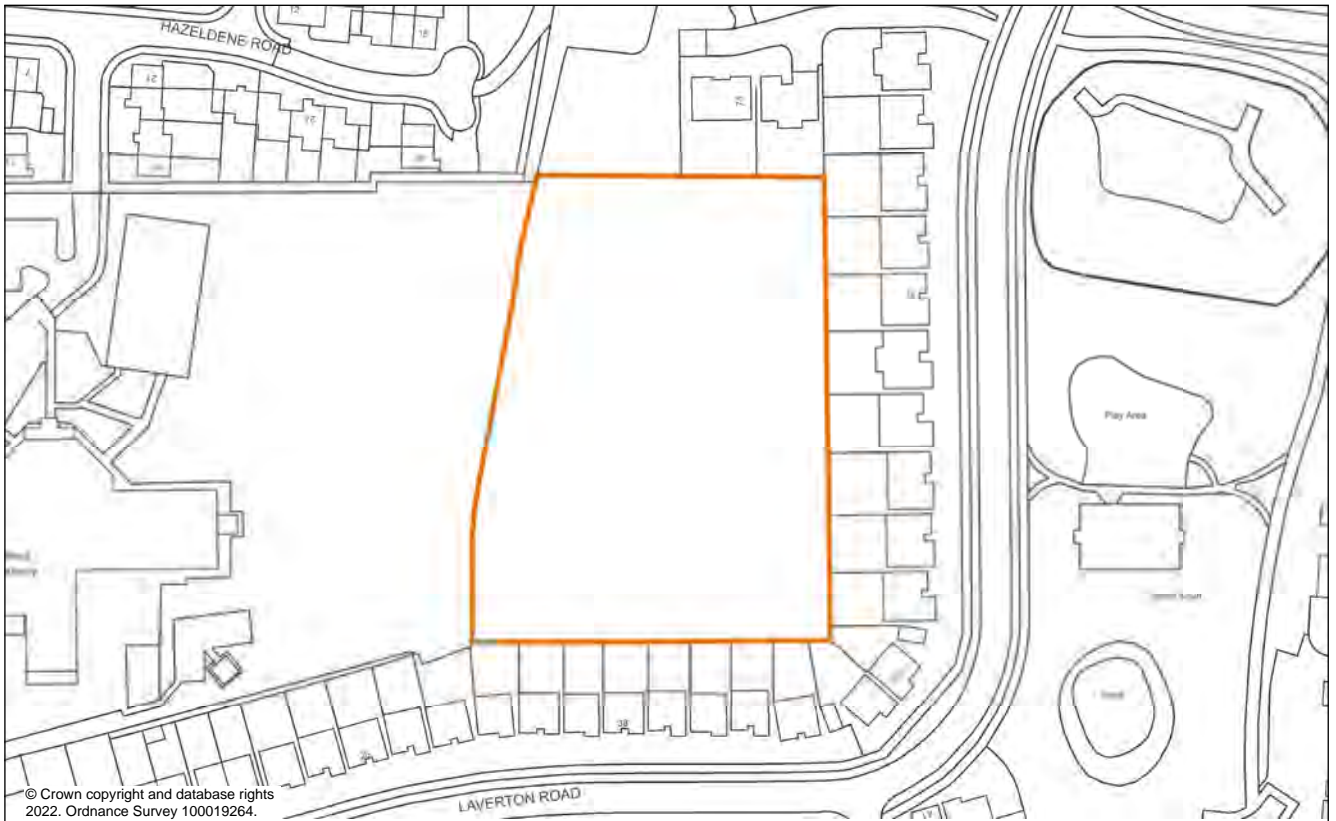


Bisley Street/Western Road - HDP55





Hazeldene Road - HDP56



Heacham Drive, former playing fields - HDP57





Gilmorton Community Rooms and Hopyard Close shops - HDP58



Land west of Anstey Lane - HDP59



6. Employment Development Proposals (EDP)  
Boston Road - EDP01

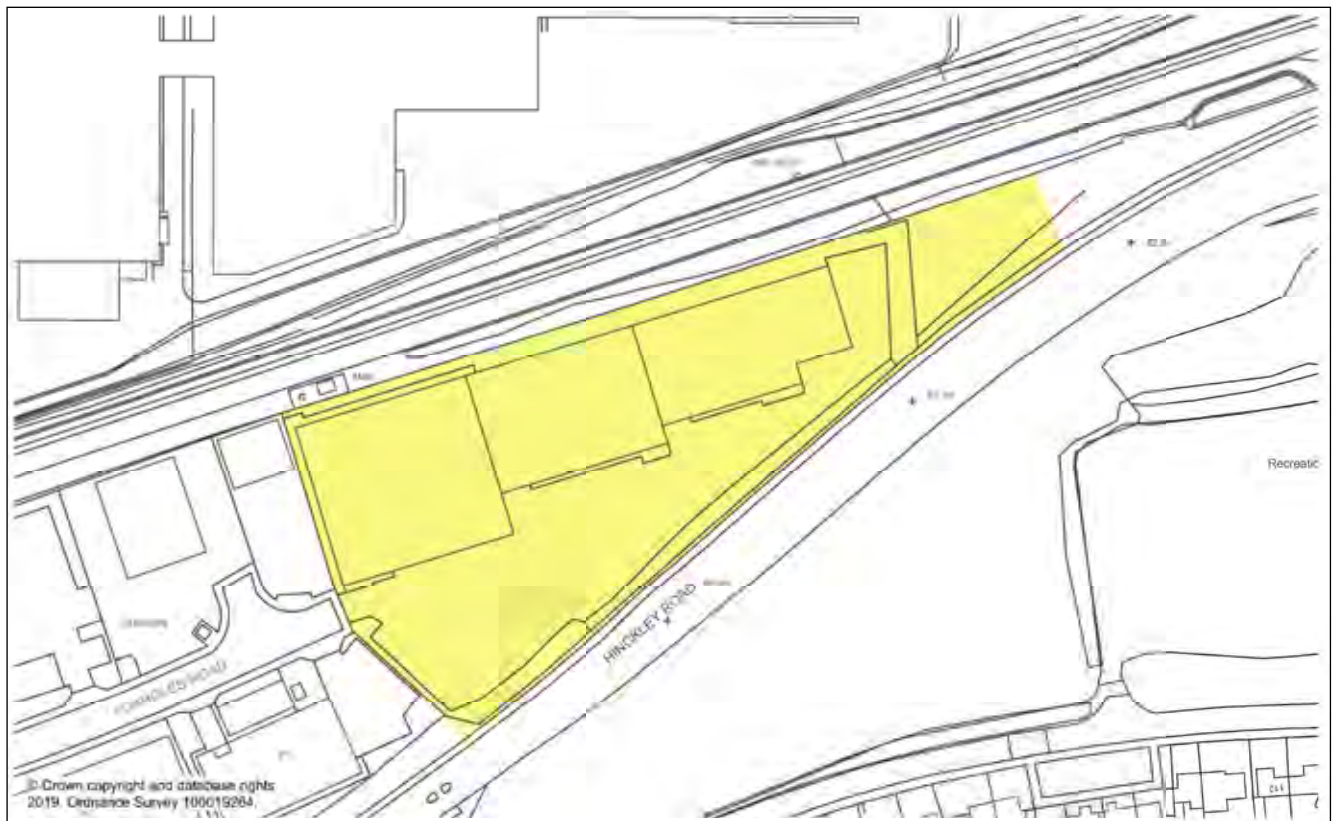


Madeline Road - EDP02





### Foxholes Road - EDP03



### Humberstone Road Goods Yard - EDP04



Menzies Road - EDP05



Harrington Street-EDP06





Waterside Road - EDP07



Gypsum Close - EDP08



Lunsford Road - EDP09



Lewisher Road - EDP10





Thurcaston Road/Hadrian Road open space - EDP11



7. Shopping Centres (SC)  
Aylmer Road - SC01

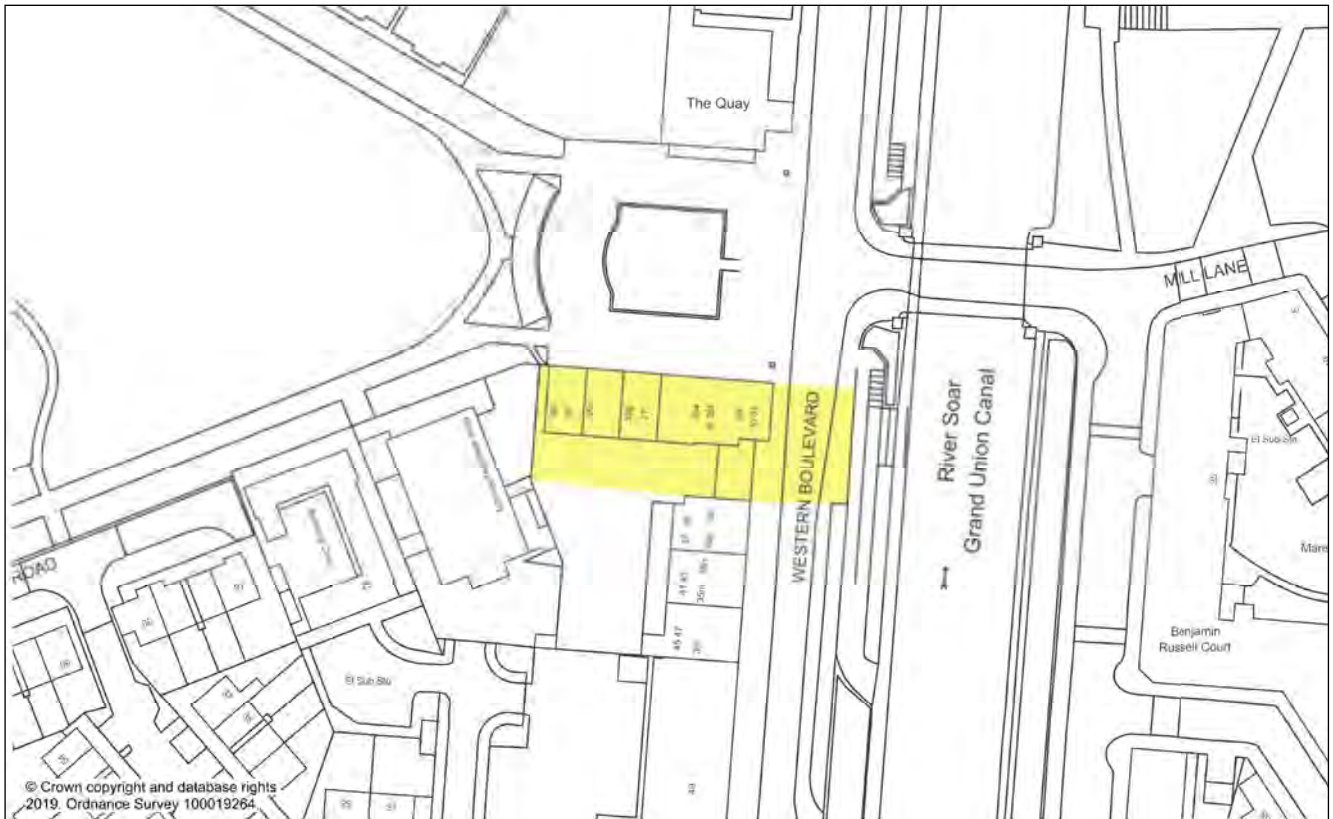


Beaumont Lodge - SC02





Bede Park - SC03



Belgrave Boulevard - SC04



Burnham Drive - SC05



Fullhurst Avenue - SC06





Gervas Drive - SC07



Guthridge Crescent - SC08





Harrison Road - SC09



Heyford Road - SC10





### Humberstone Road / Farrington Street - SC11



### Lanesborough Road - SC12



Ryder Road - SC13

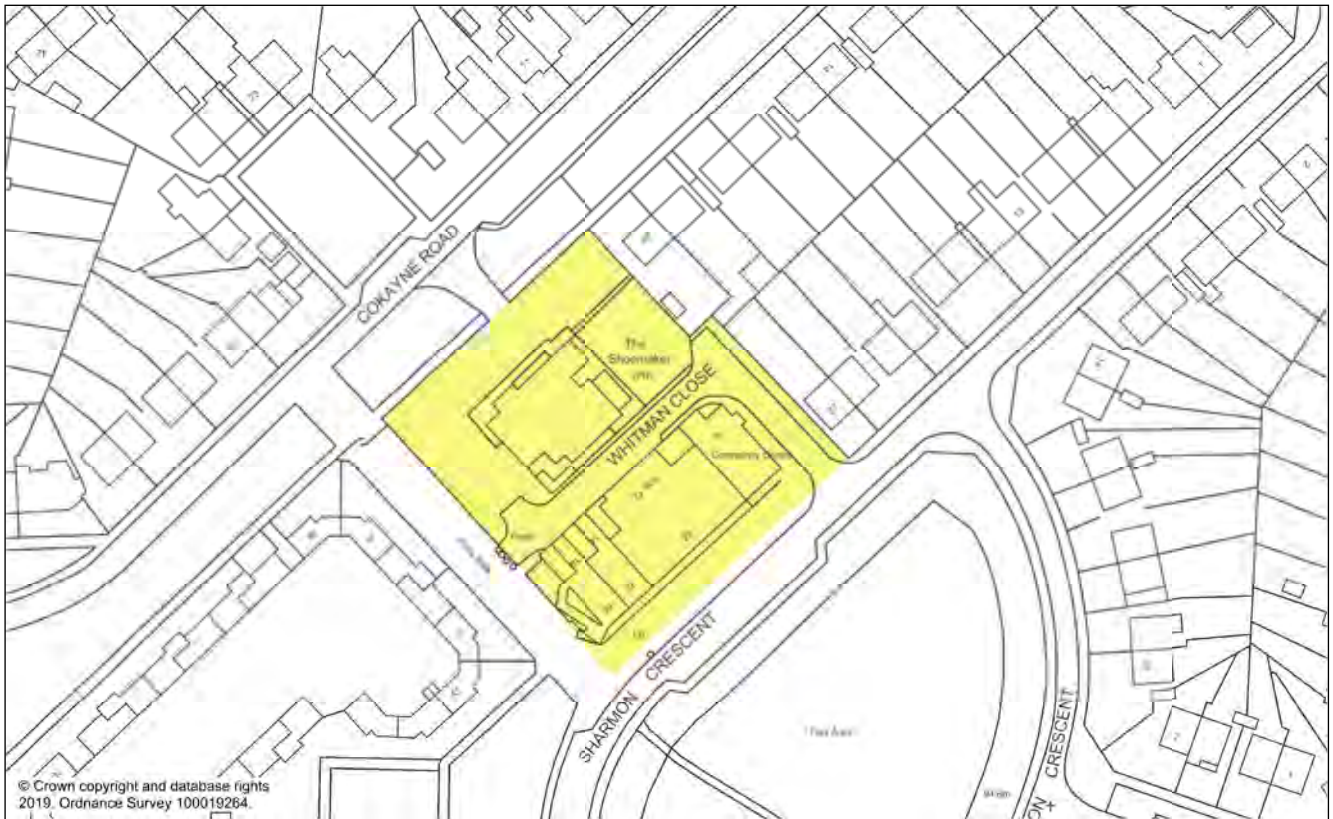


Norwich Road - SC14





Sharmon Crescent - SC15



Southfields Drive - SC16



This space is intentionally blank

### Wheatland Road - SC18





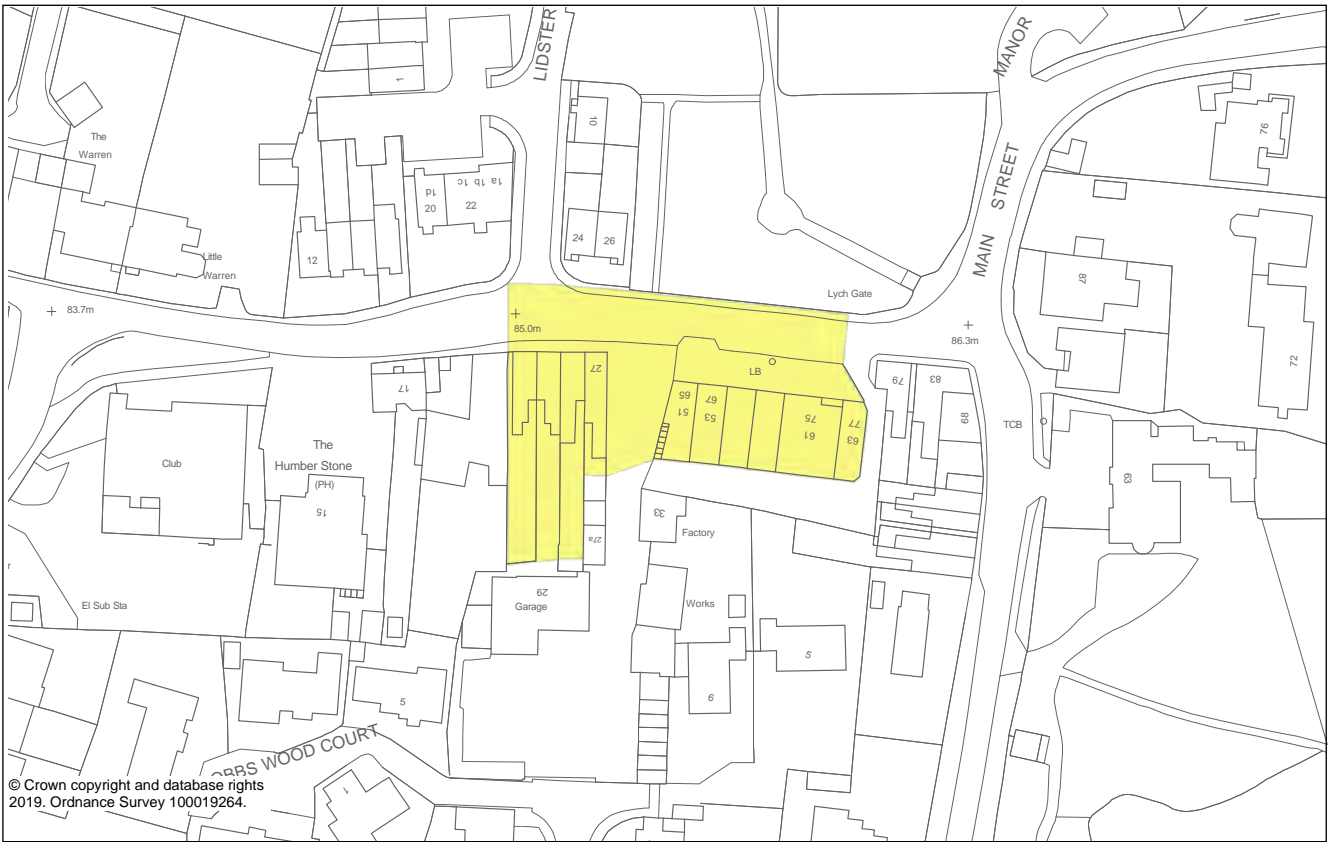
## Barley Croft Centre - SC19



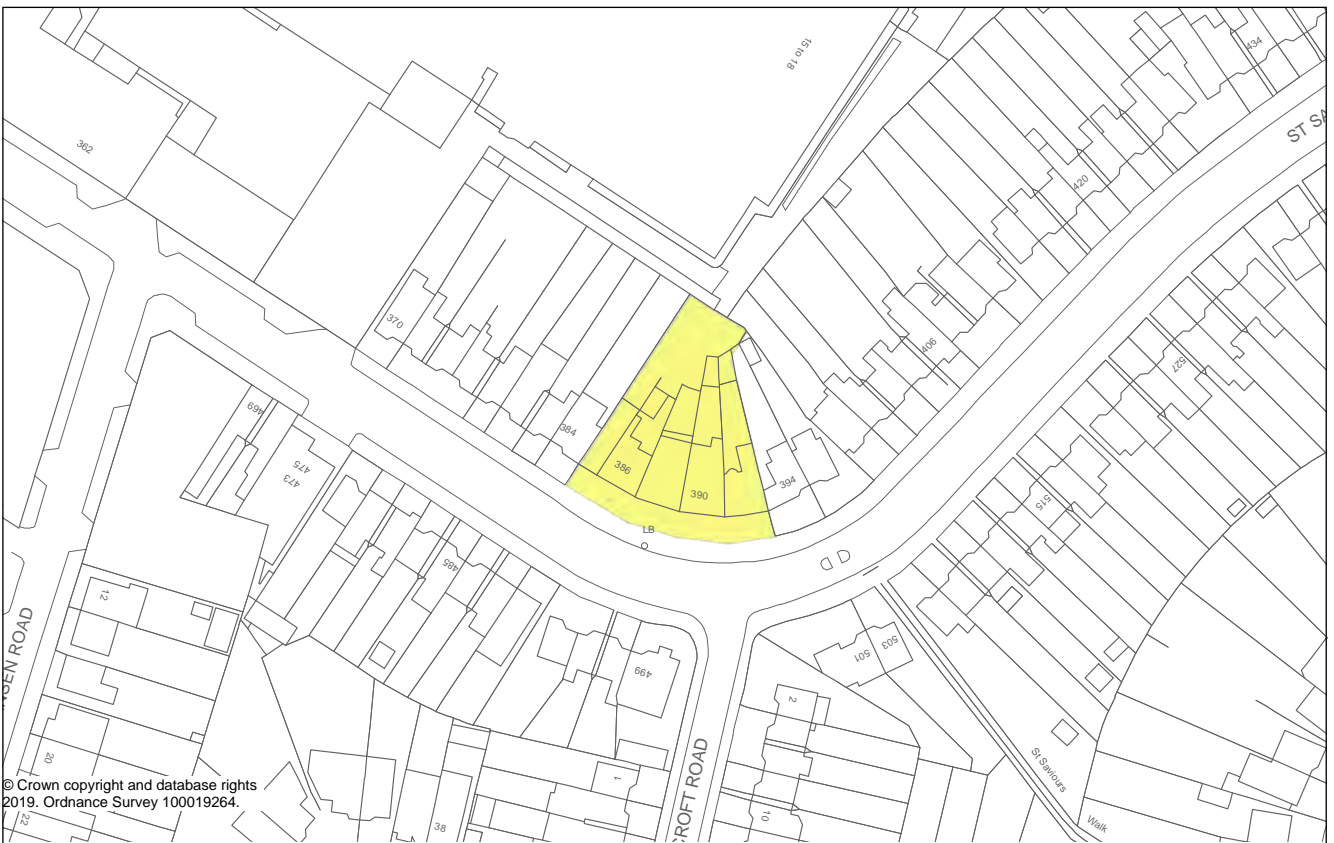
## East Park Road (south) - SC20



## Humberstone Village - SC21

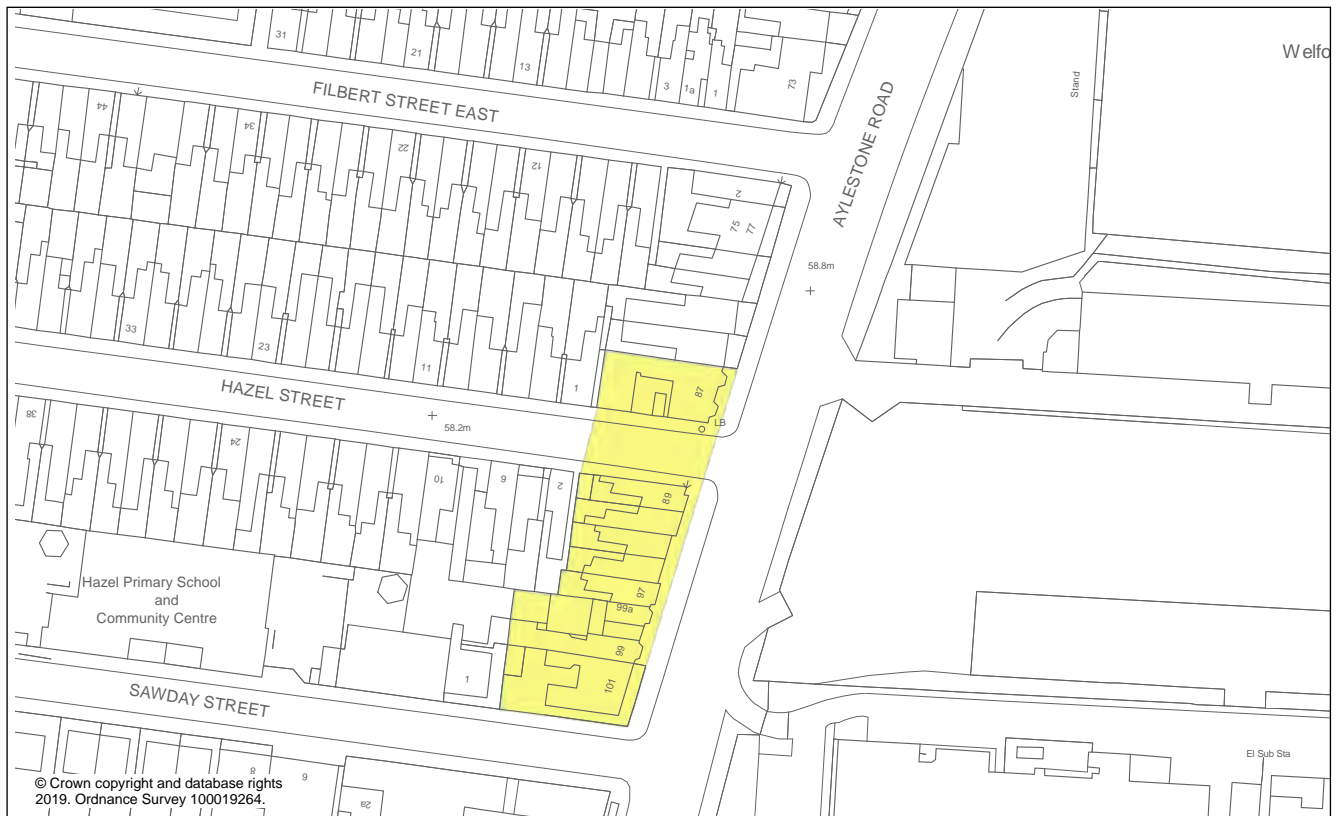


## Saint Saviour's Road (East) - SC22





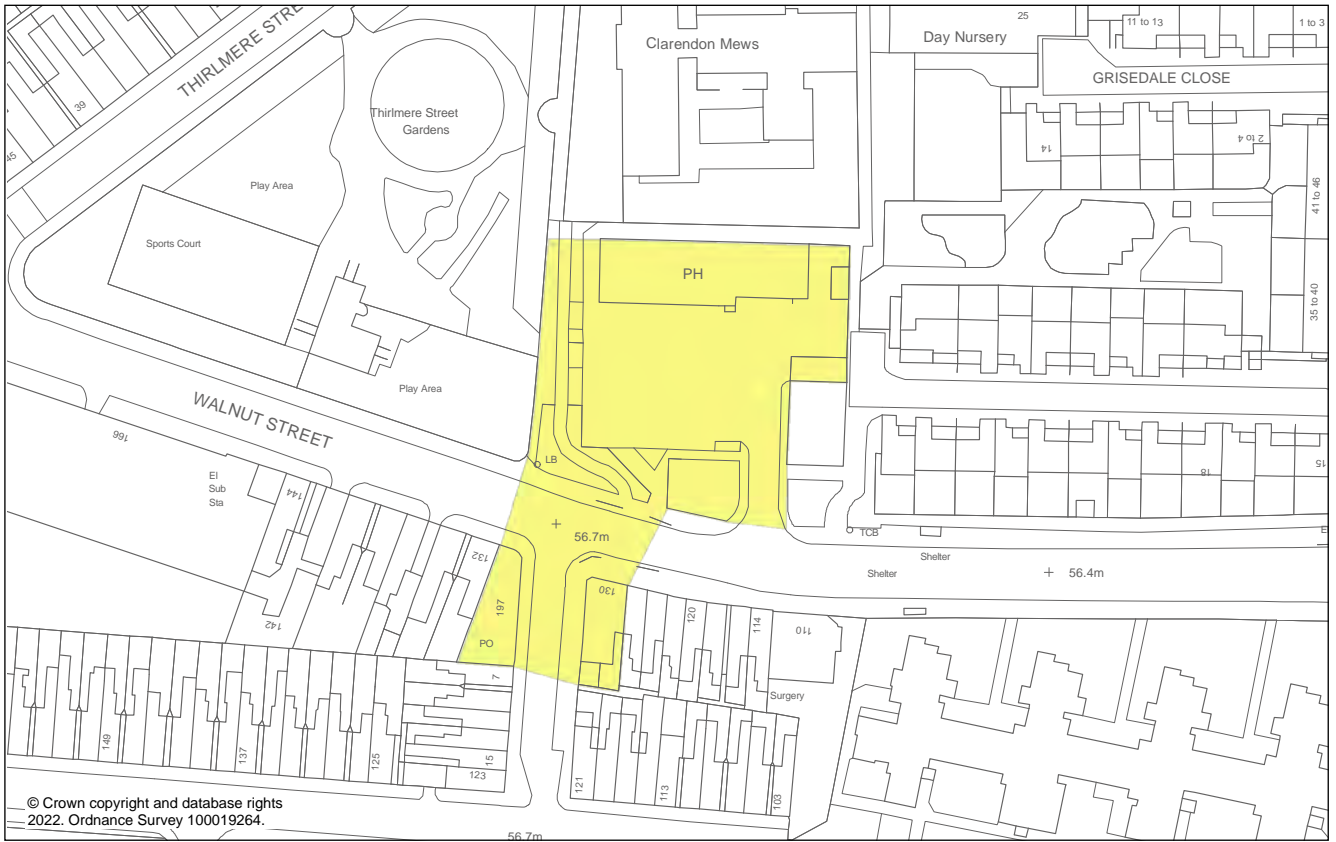
## Aylestone Road / Hazel Street - SC23



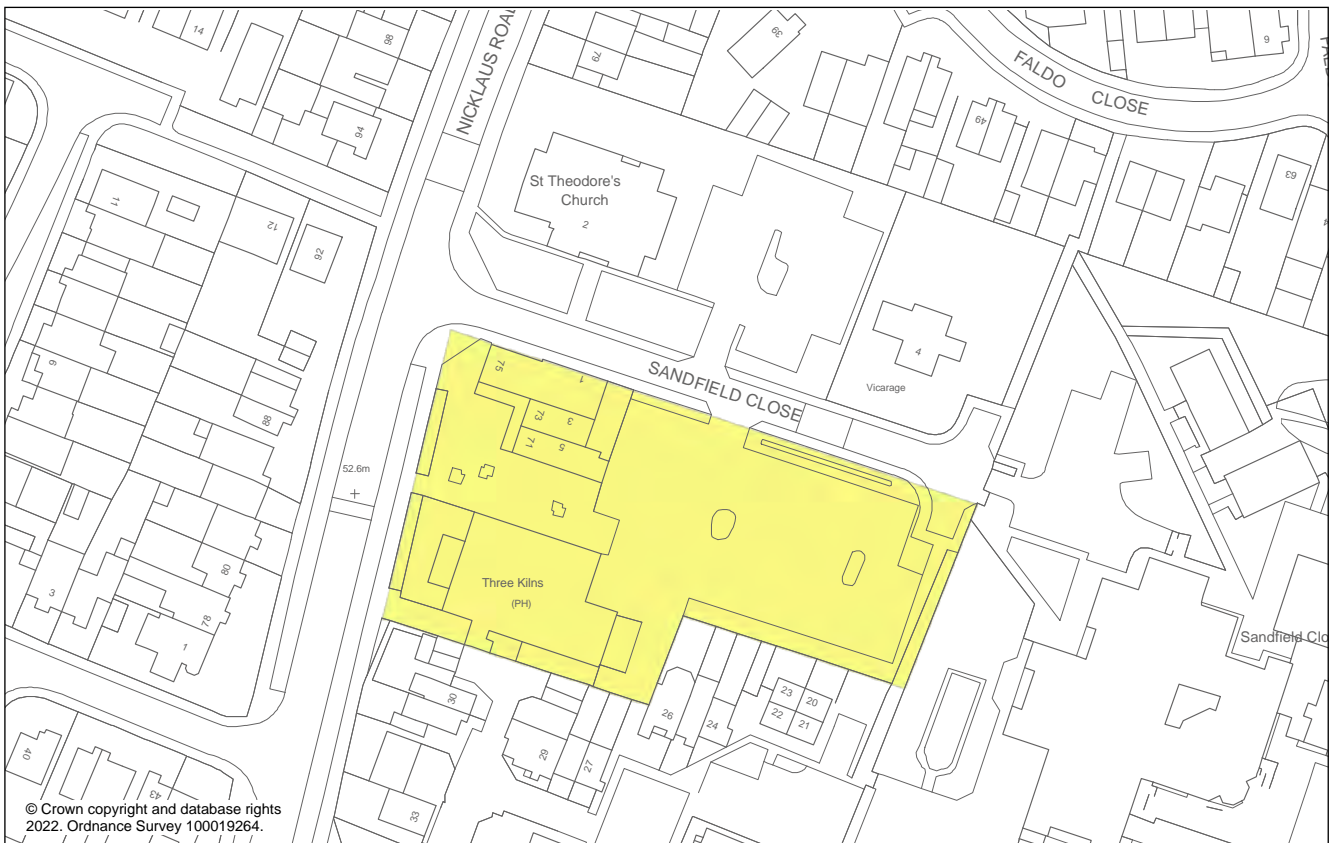
## Fosse Road South - SC24



## Walnut Street - SC25

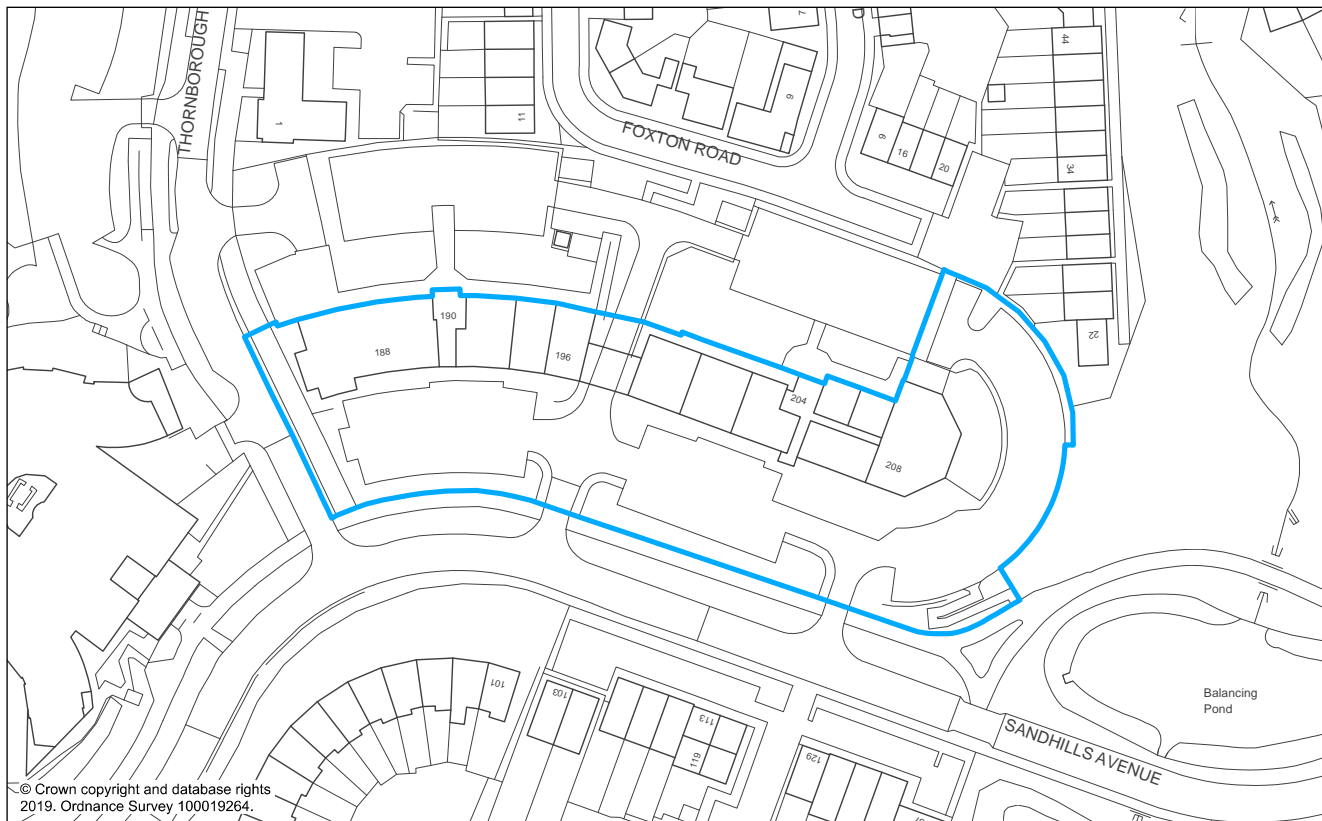


## Nicklaus Road - SC26

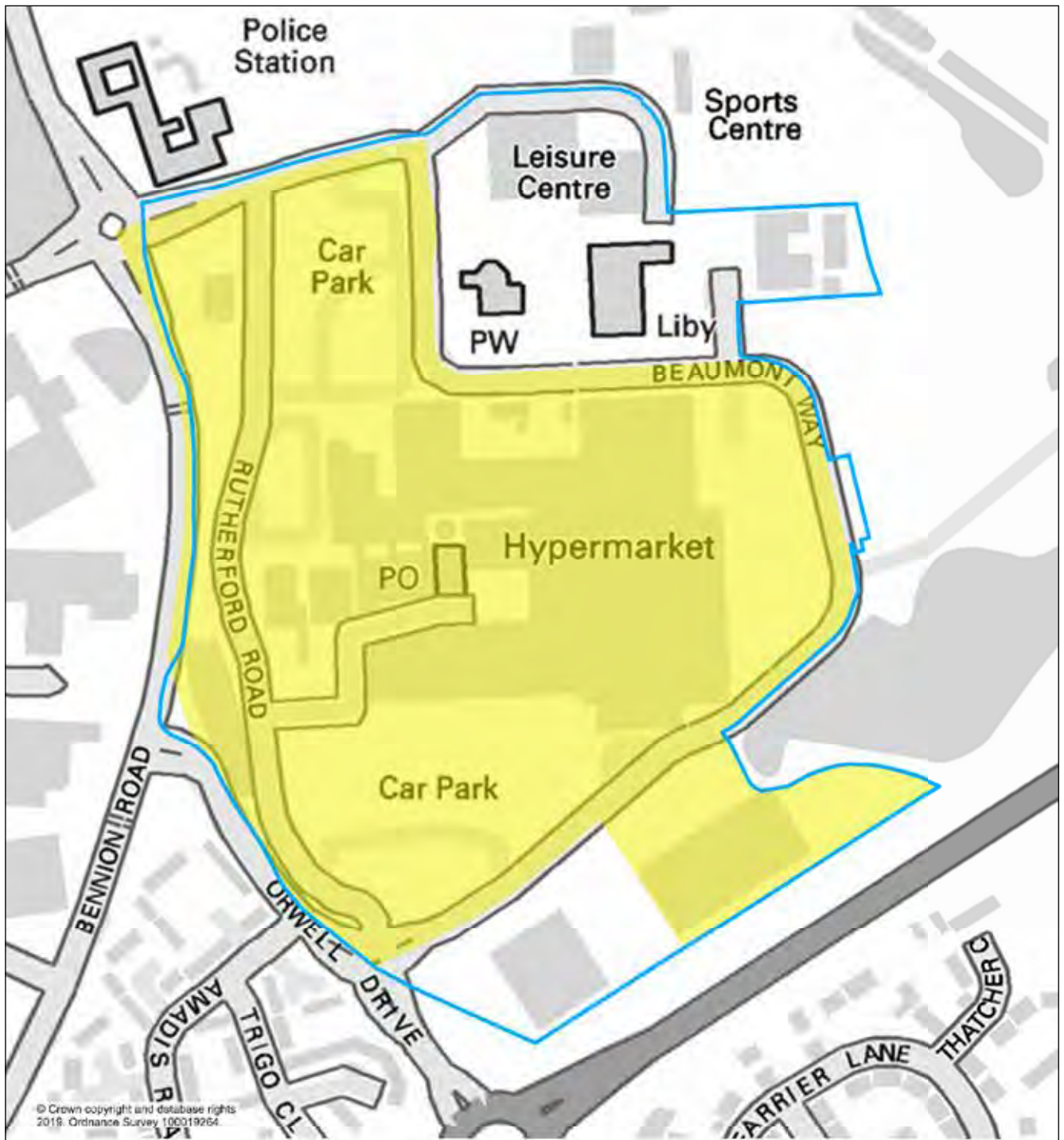




Sandhills Avenue - SC27

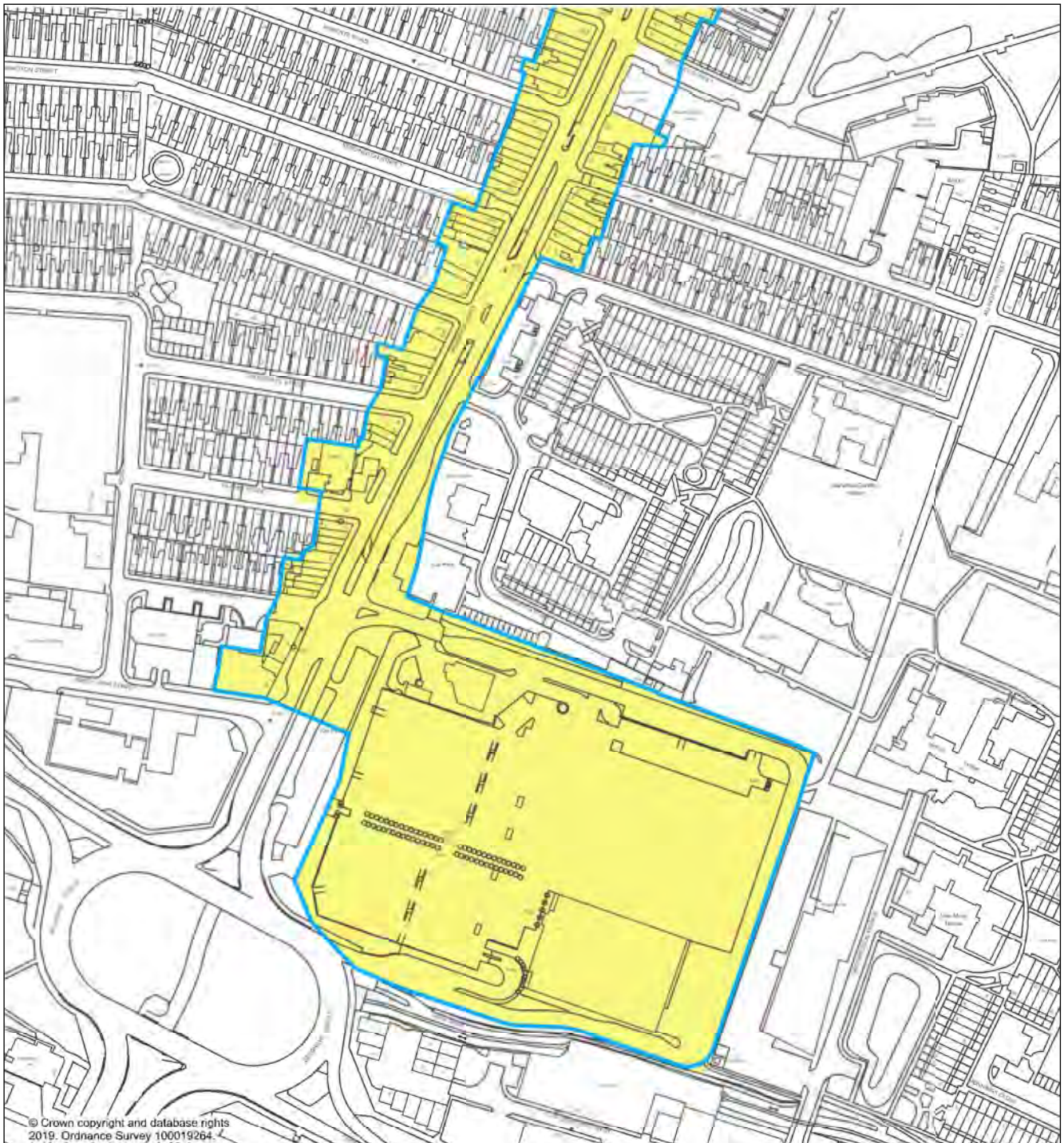


Beaumont Leys - SC28



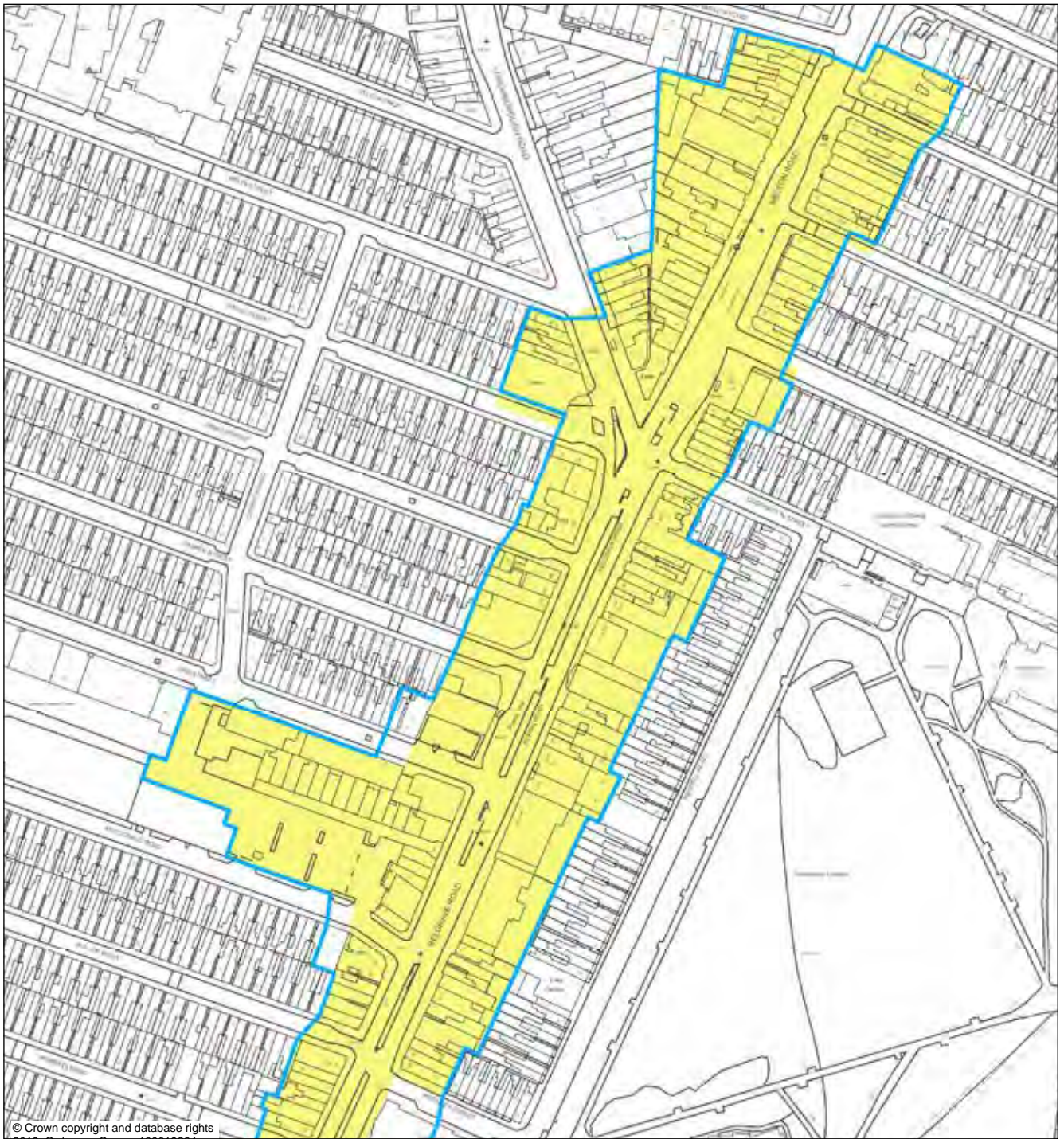


Belgrave Road / Melton Road - SC29-1





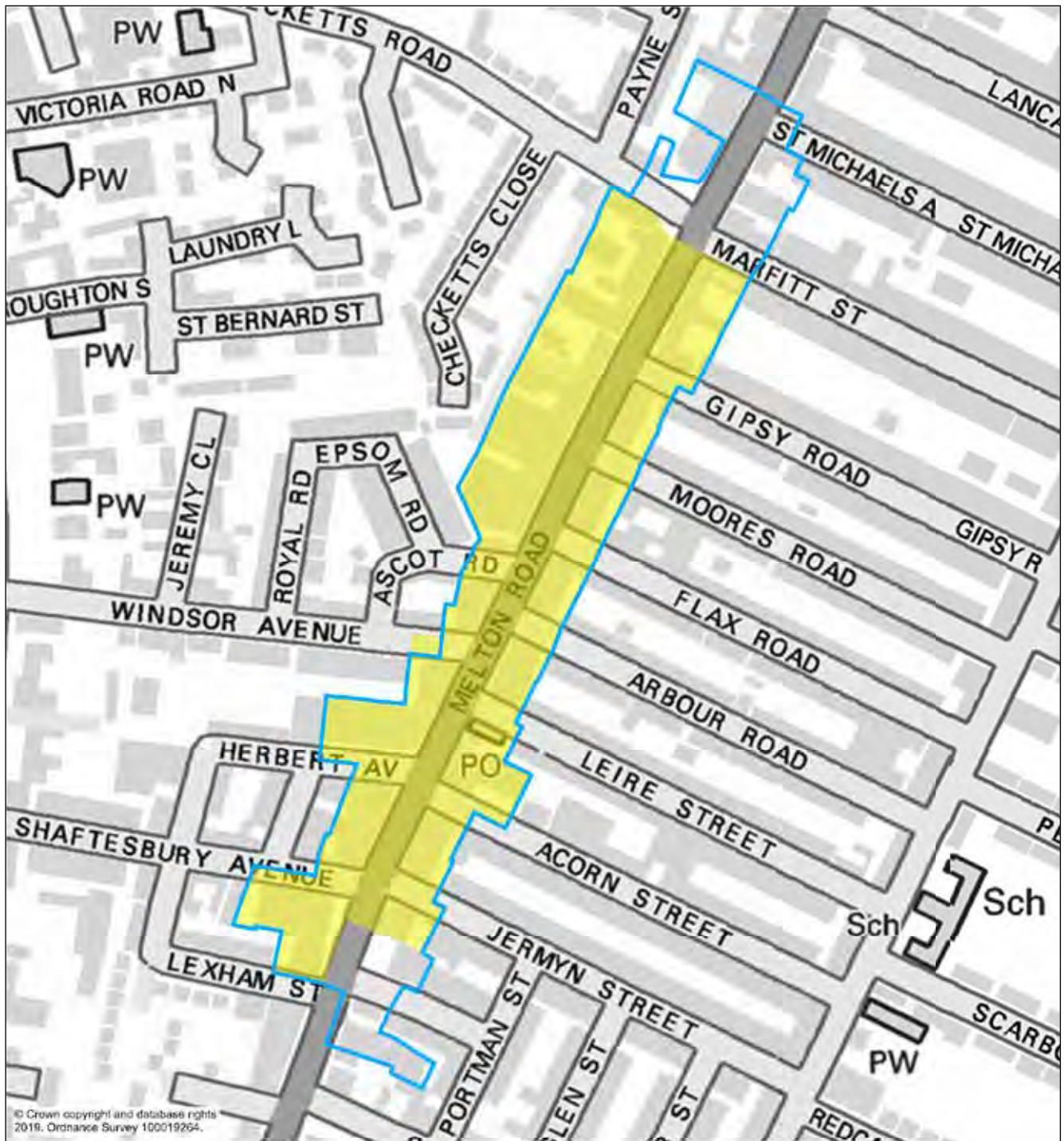
Belgrave Road / Melton Road - SC29-2



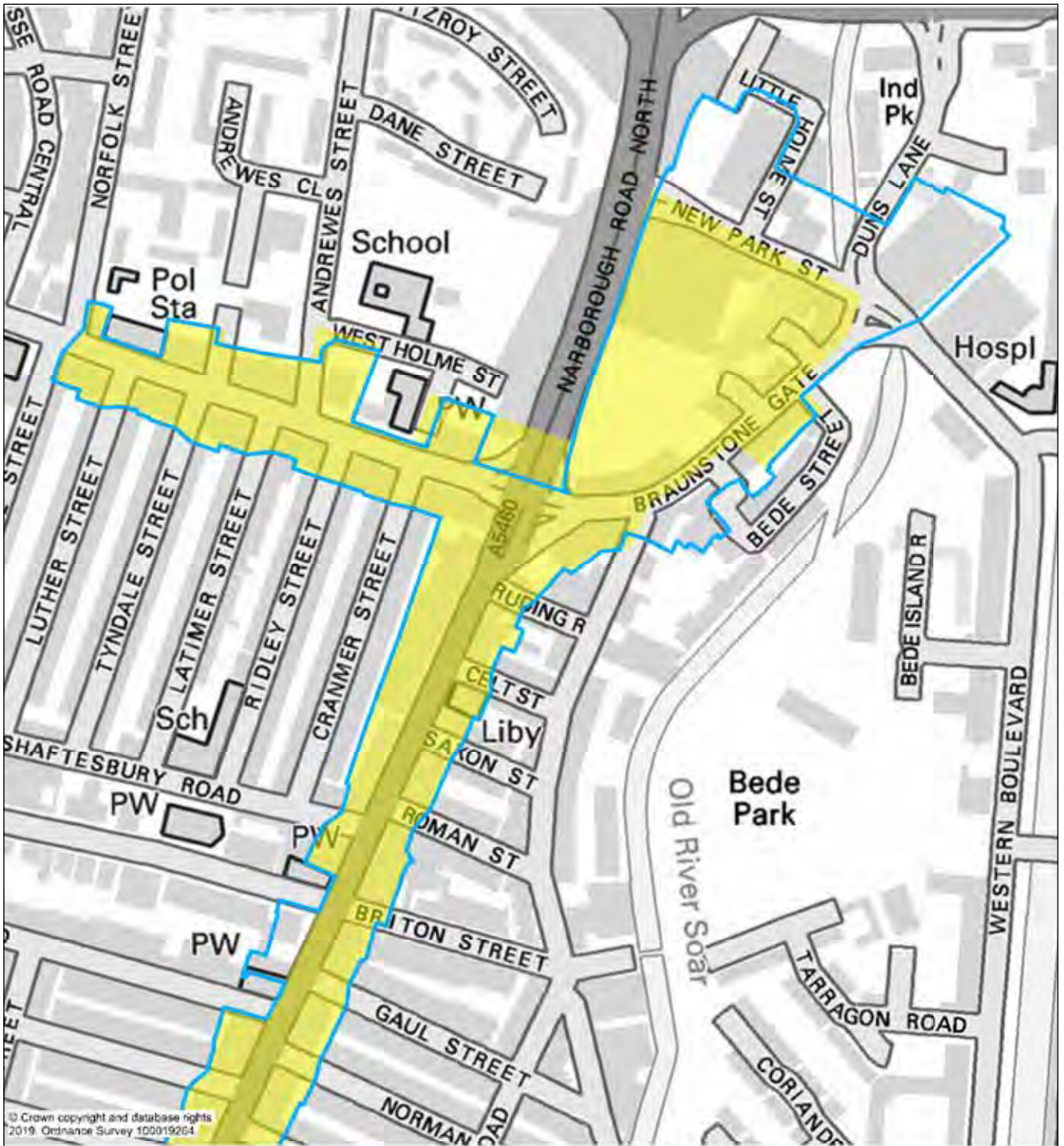
© Crown copyright and database rights



Belgrave Road / Melton Road - SC29 - 3



Narborough Road - SC30-1



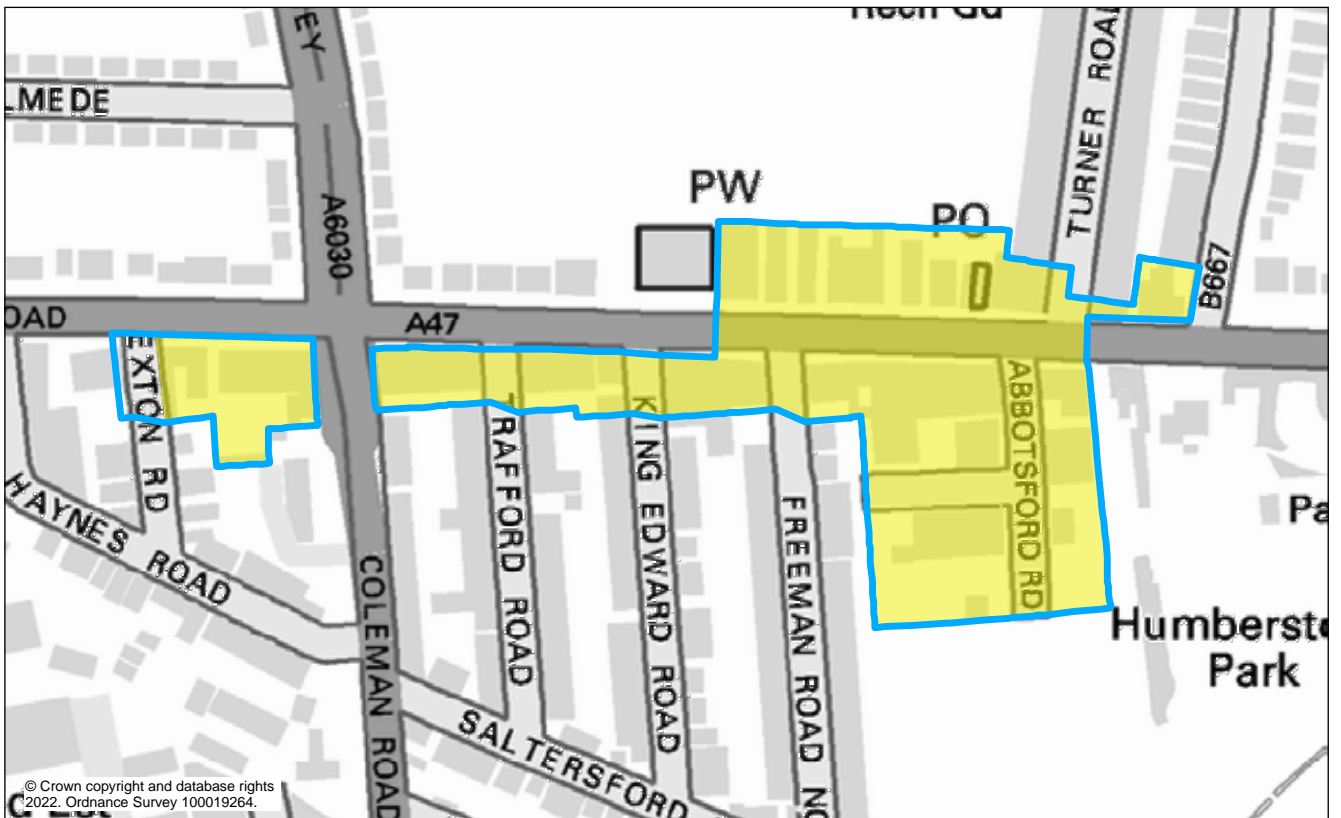




Evington Road - SC31

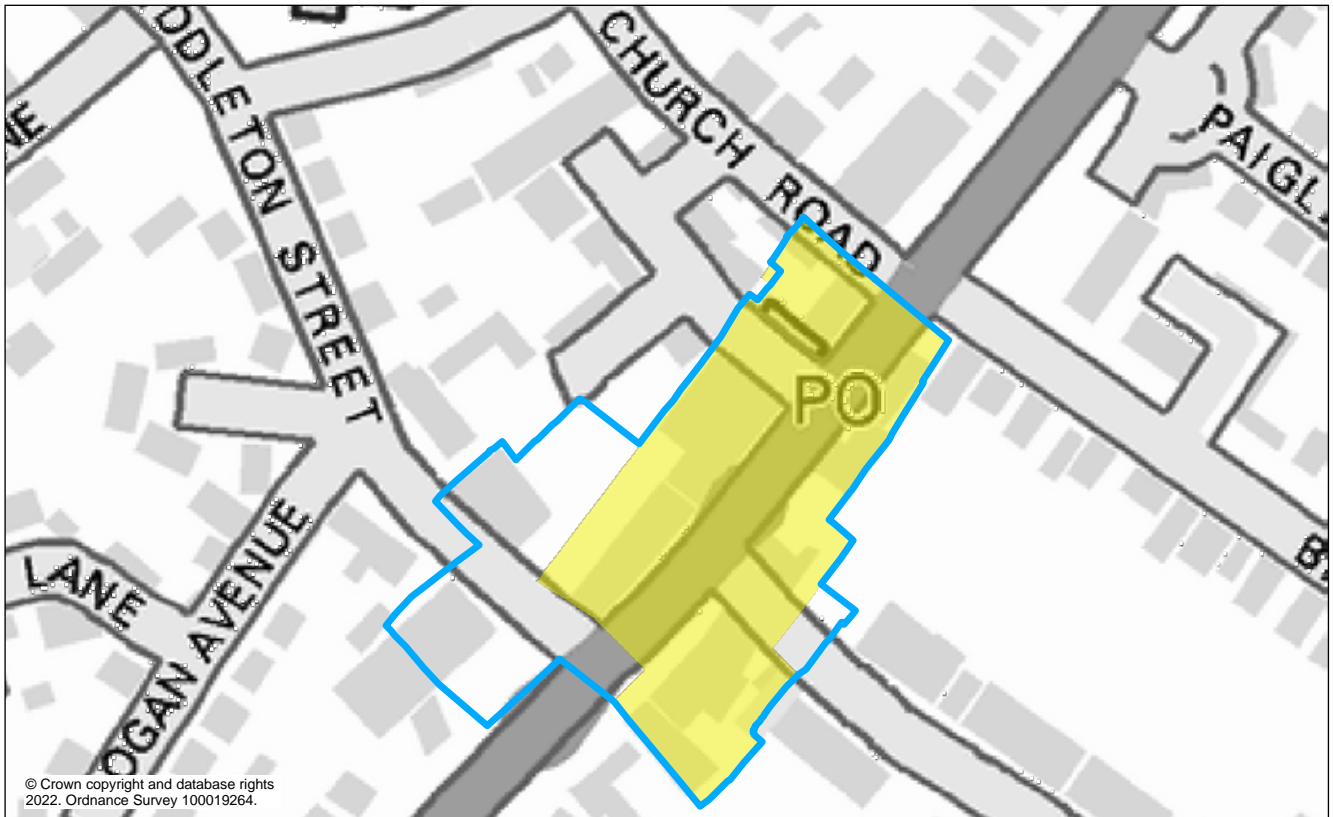


Uppingham Road - SC32

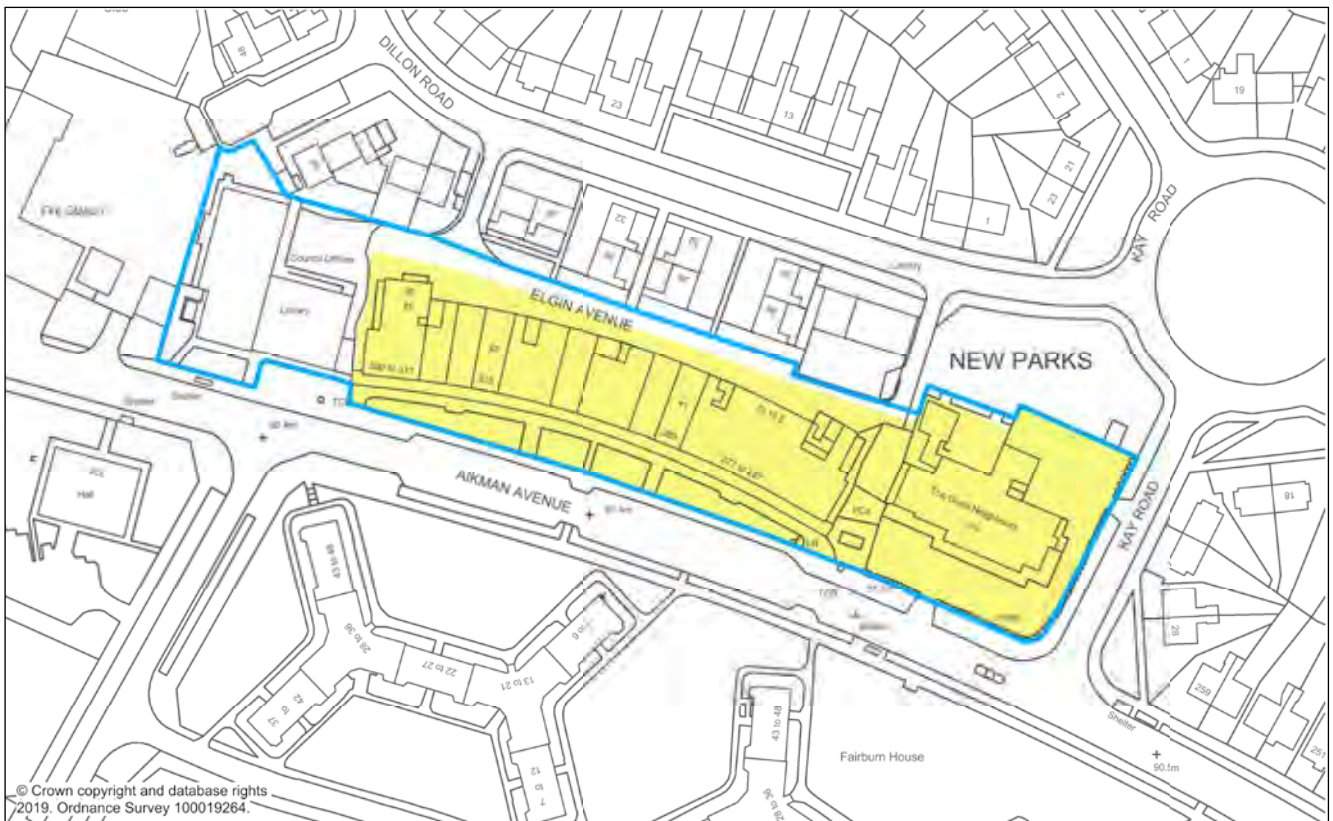




Aylestone Village - SC33



Aikman Avenue - SC34





Allandale Road / Francis Street - SC35



Asquith Boulevard - SC36





Loughborough Road - SC37



Blackbird Road / Groby Road / Woodgate - SC38

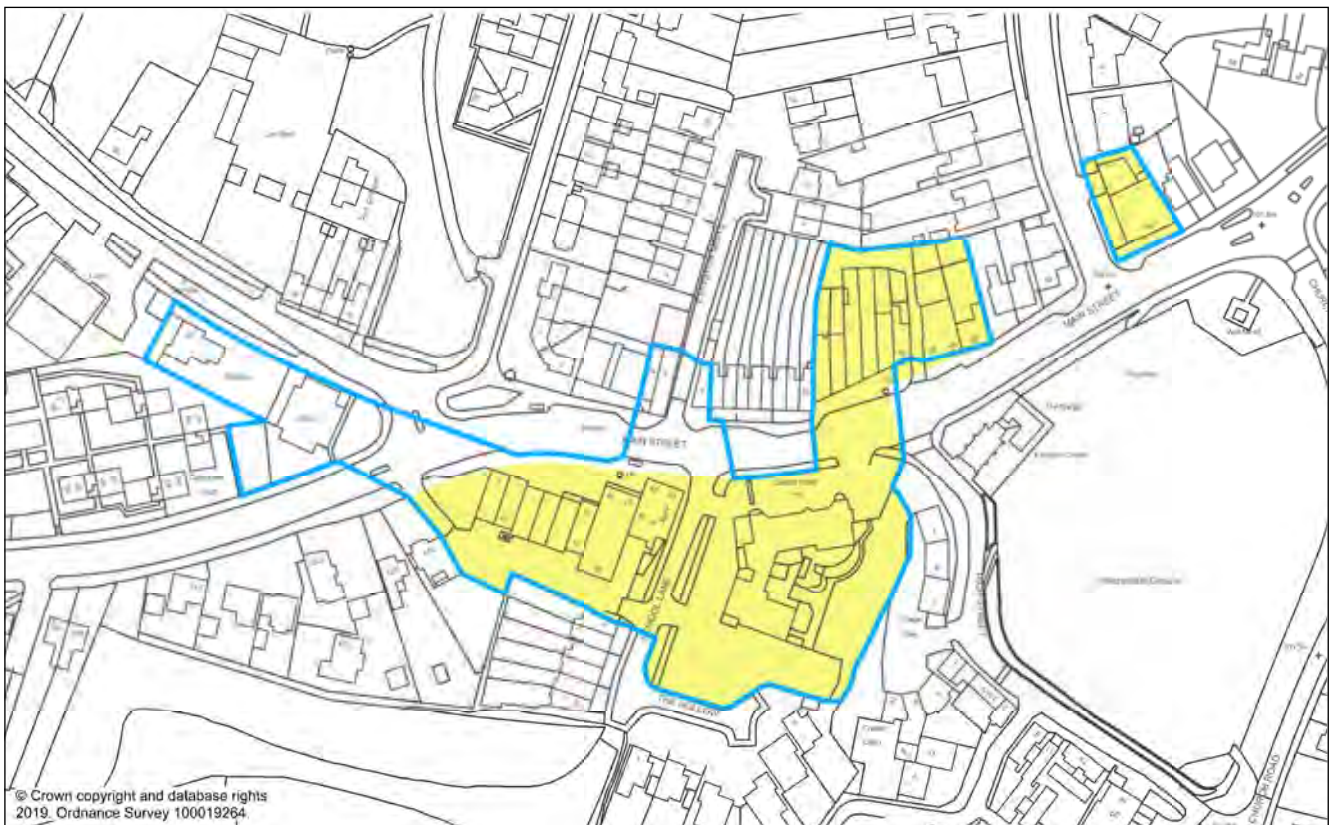




### Downing Drive - SC39



### Evington Village - SC40





The Exchange - SC41



Fosse Road North - SC42





Gipsy Lane - SC43



Green Lane Road - SC44

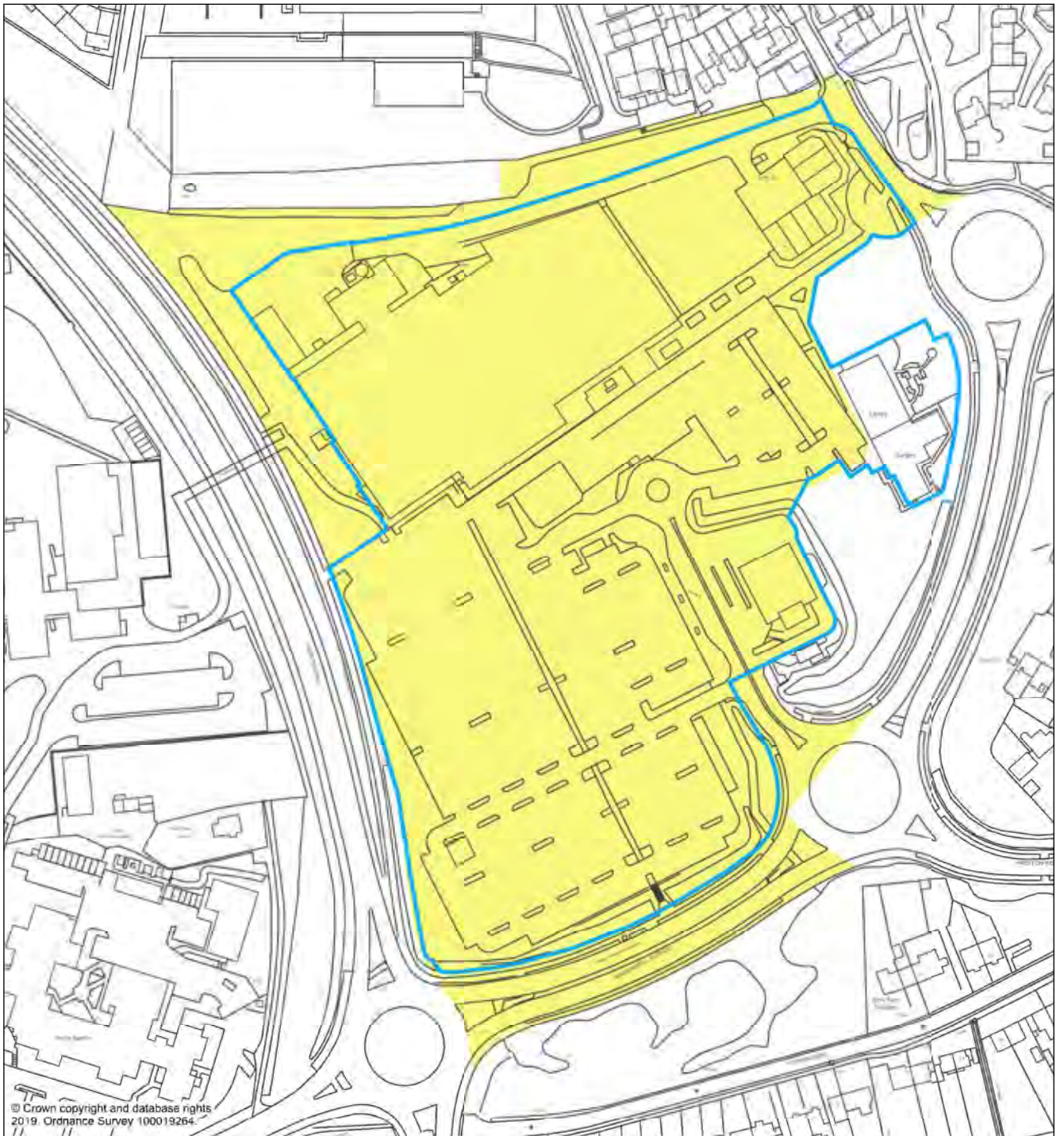




Hartington Road - SC45



Hamilton - SC46





Hinckley Road - SC47



Home Farm, Strasbourg Drive - SC48





King Richards Road - SC49

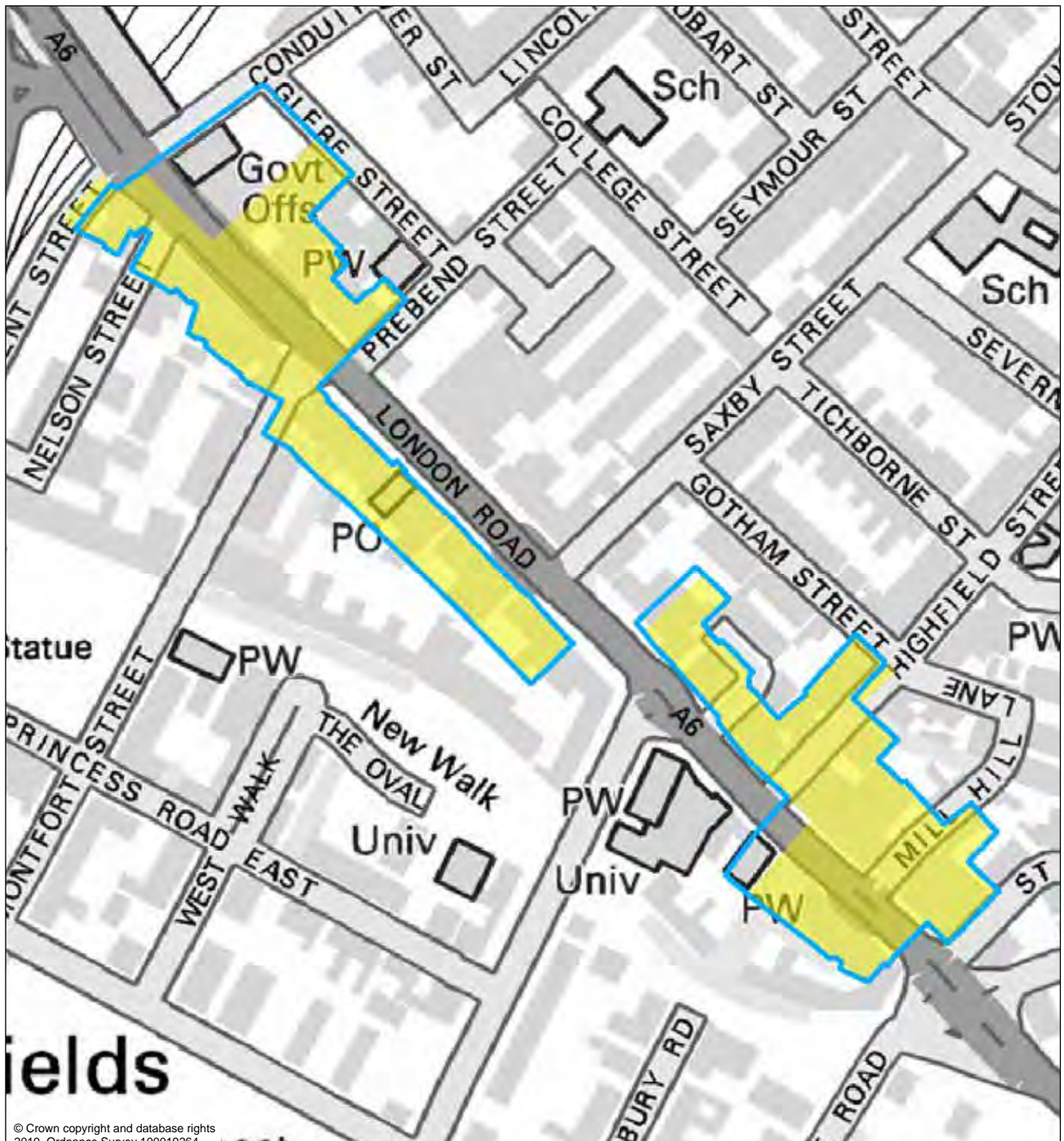


Lockerbie Walk - SC50





London Road - SC51



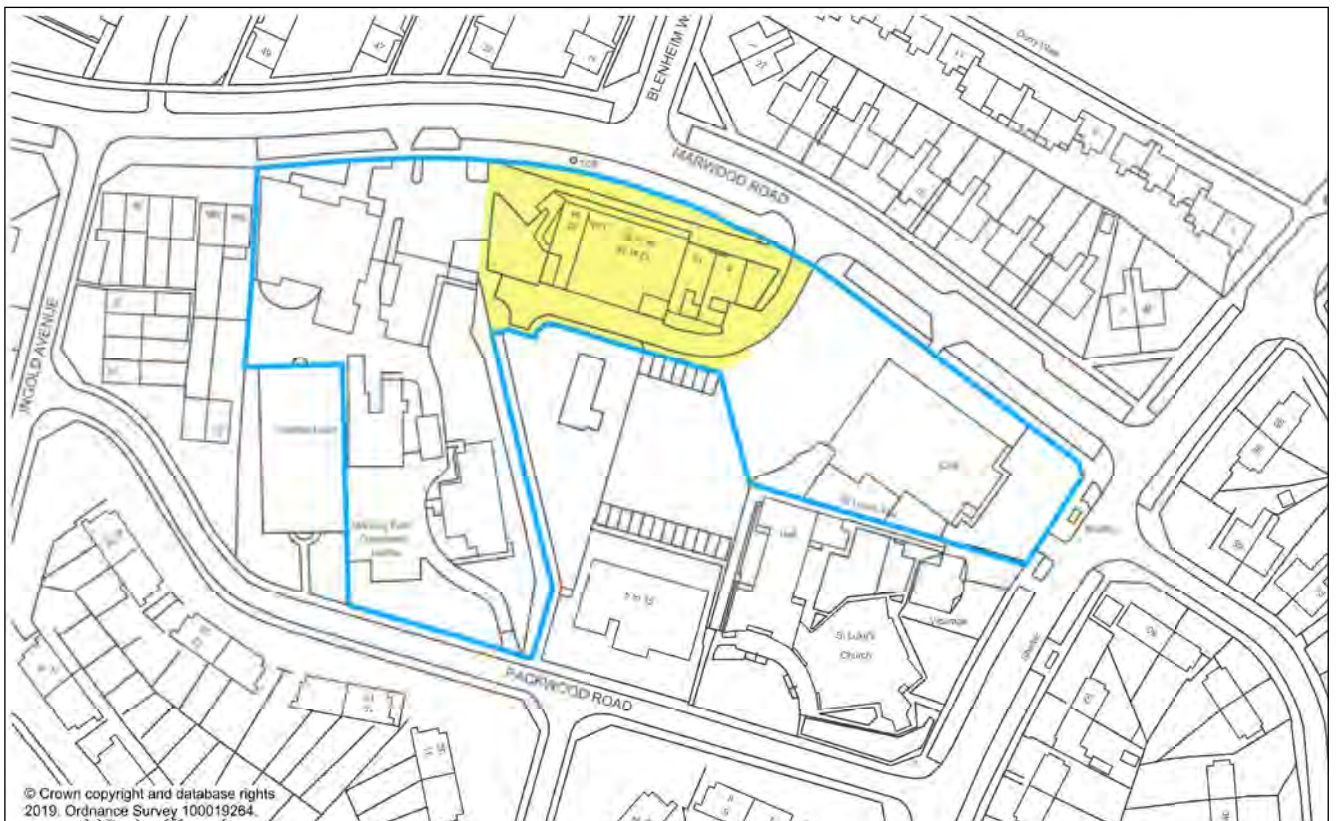
© Crown copyright and database rights  
2019, Ordnance Survey 100019264



Malabar Road - SC52

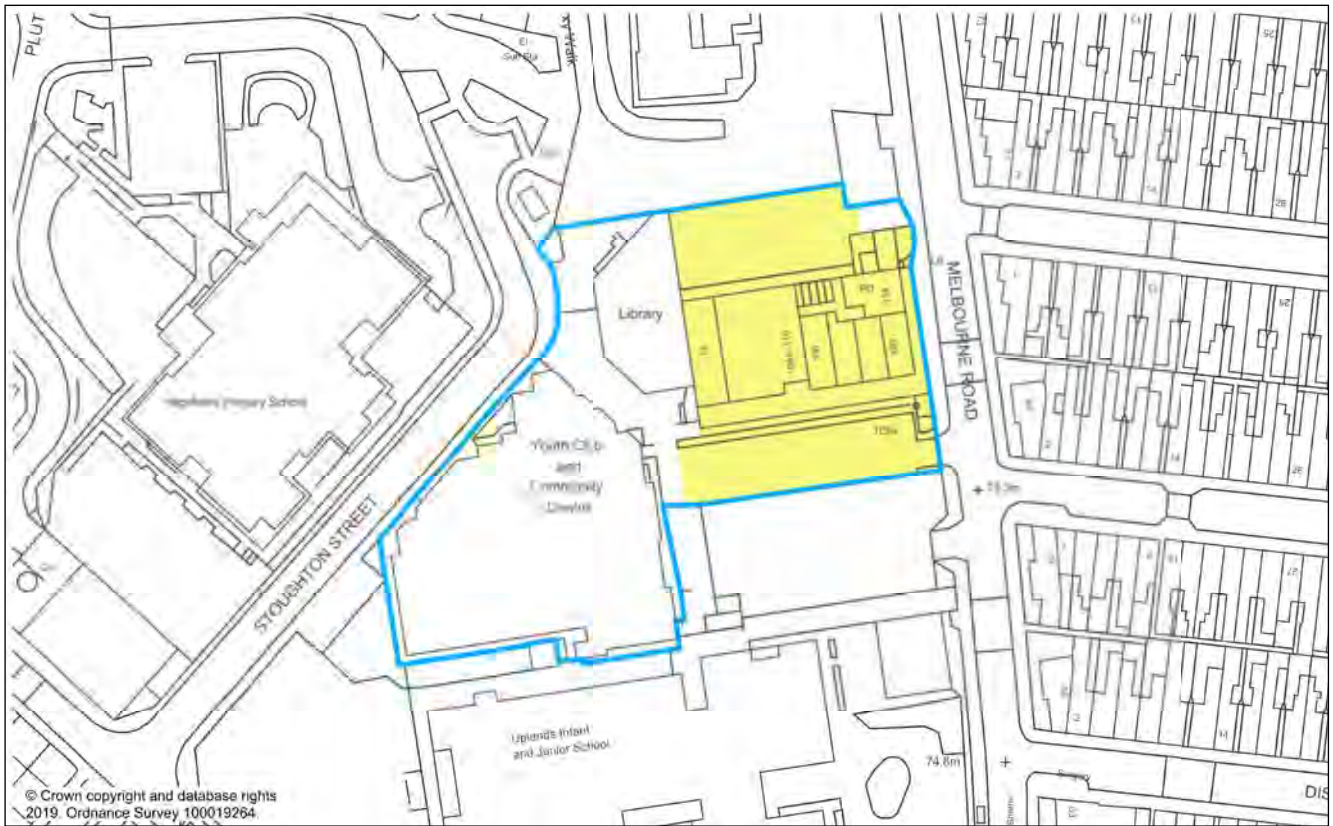


Marwood Road - SC53





## Melbourne Road - SC54



## Nedham Street - SC55





Netherhall Road - SC56

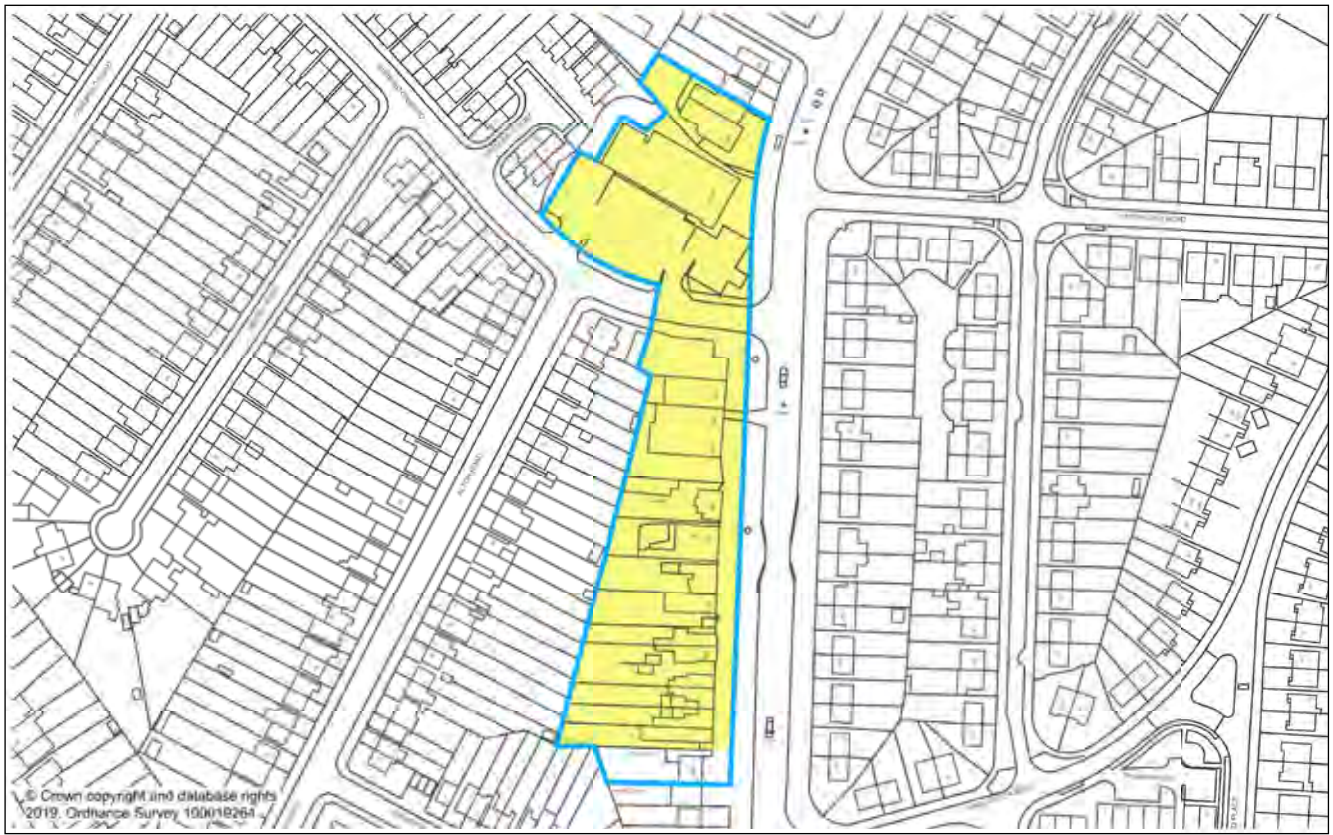


Queens Road - SC57





Saffron Lane / Burnaston Road - SC58



Saffron Lane / Cavendish Road - SC59





Saffron Lane / Duncan Road - SC60

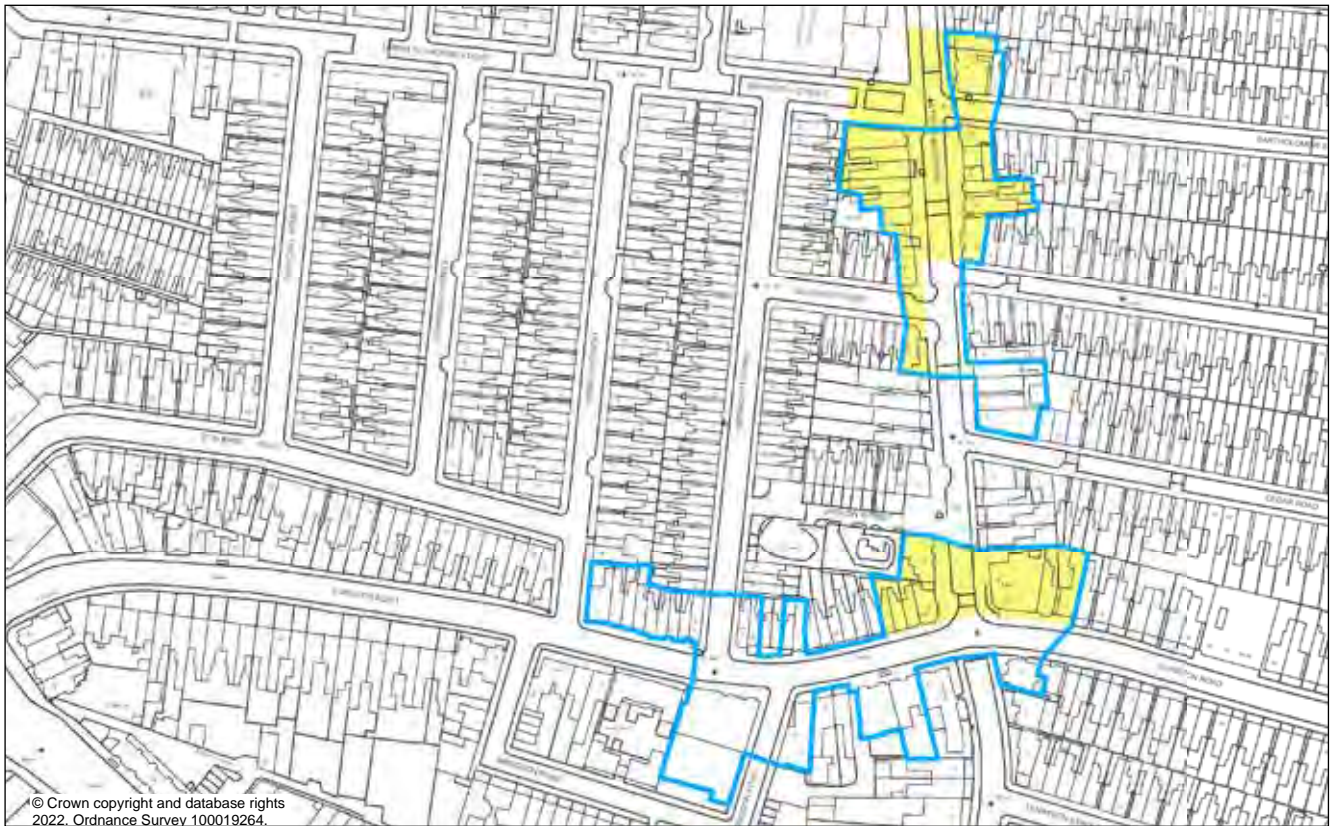


St Saviours Road (west) - SC61

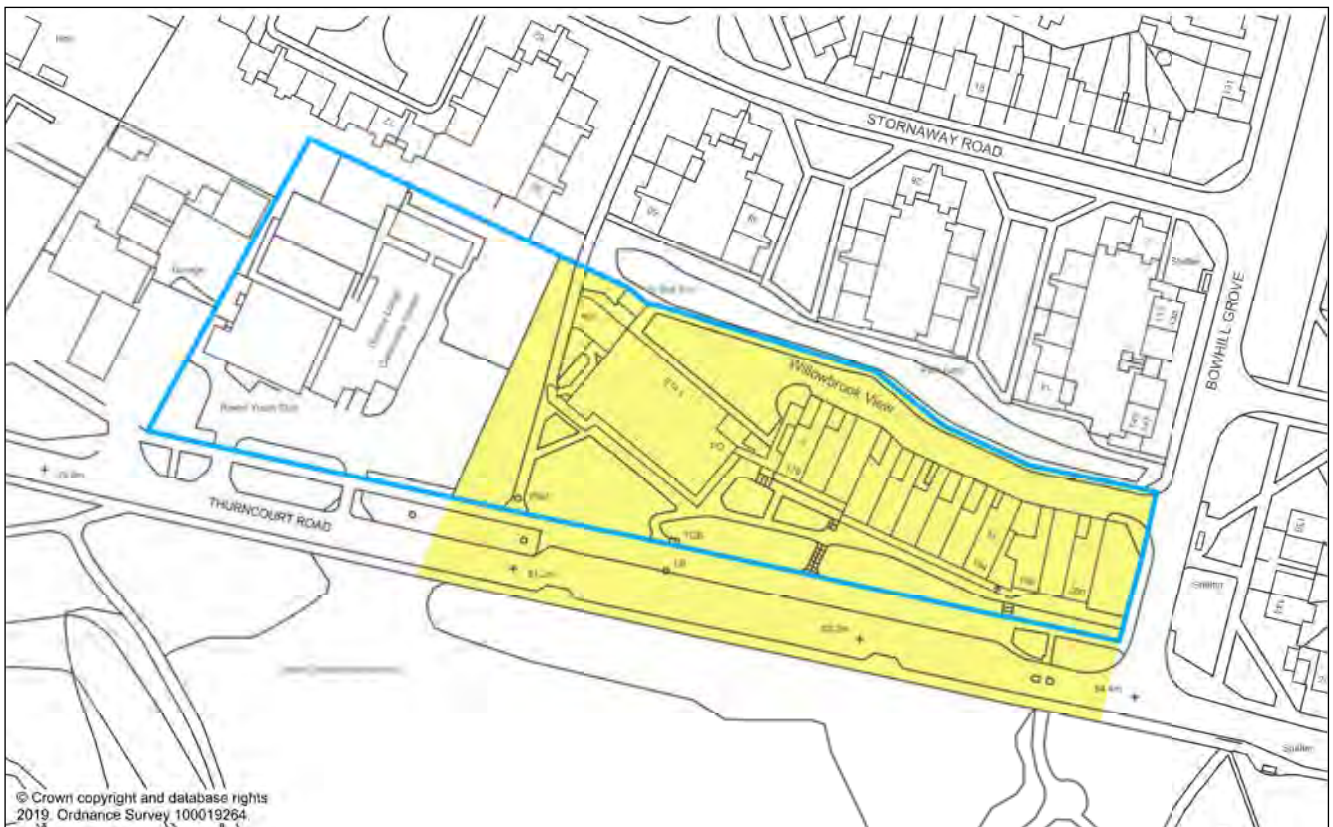




St Stephens Road - SC62



Thurncourt Road - SC63





Victoria Road East - SC64



Welford Road / York Road - SC65





Woodhill - SC66



Catherine Street / Canon Street - SC 67





Welford Road / Gainsborough Road - SC68



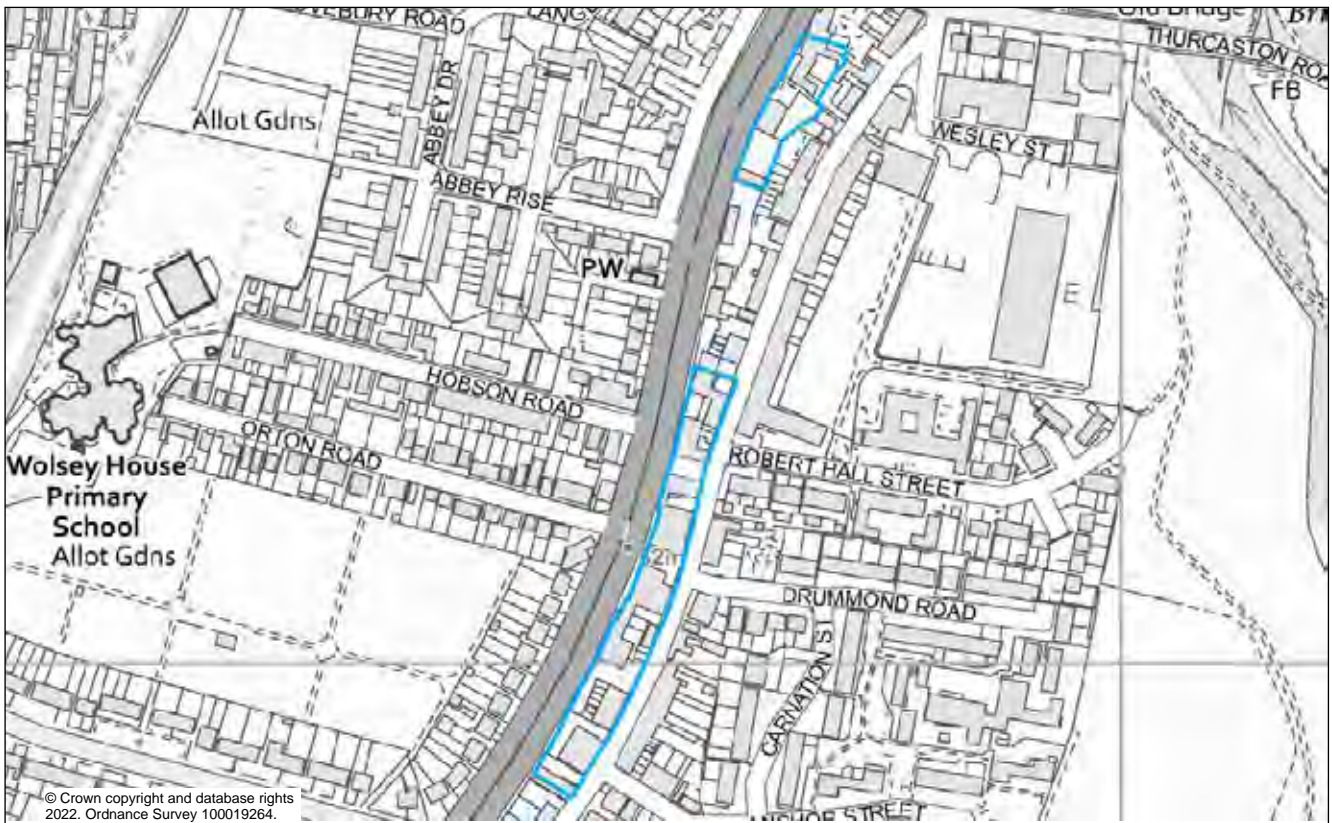
© Crown copyright and database rights  
2019 Ordnance Survey 100019264



Wharf Street North - SC69



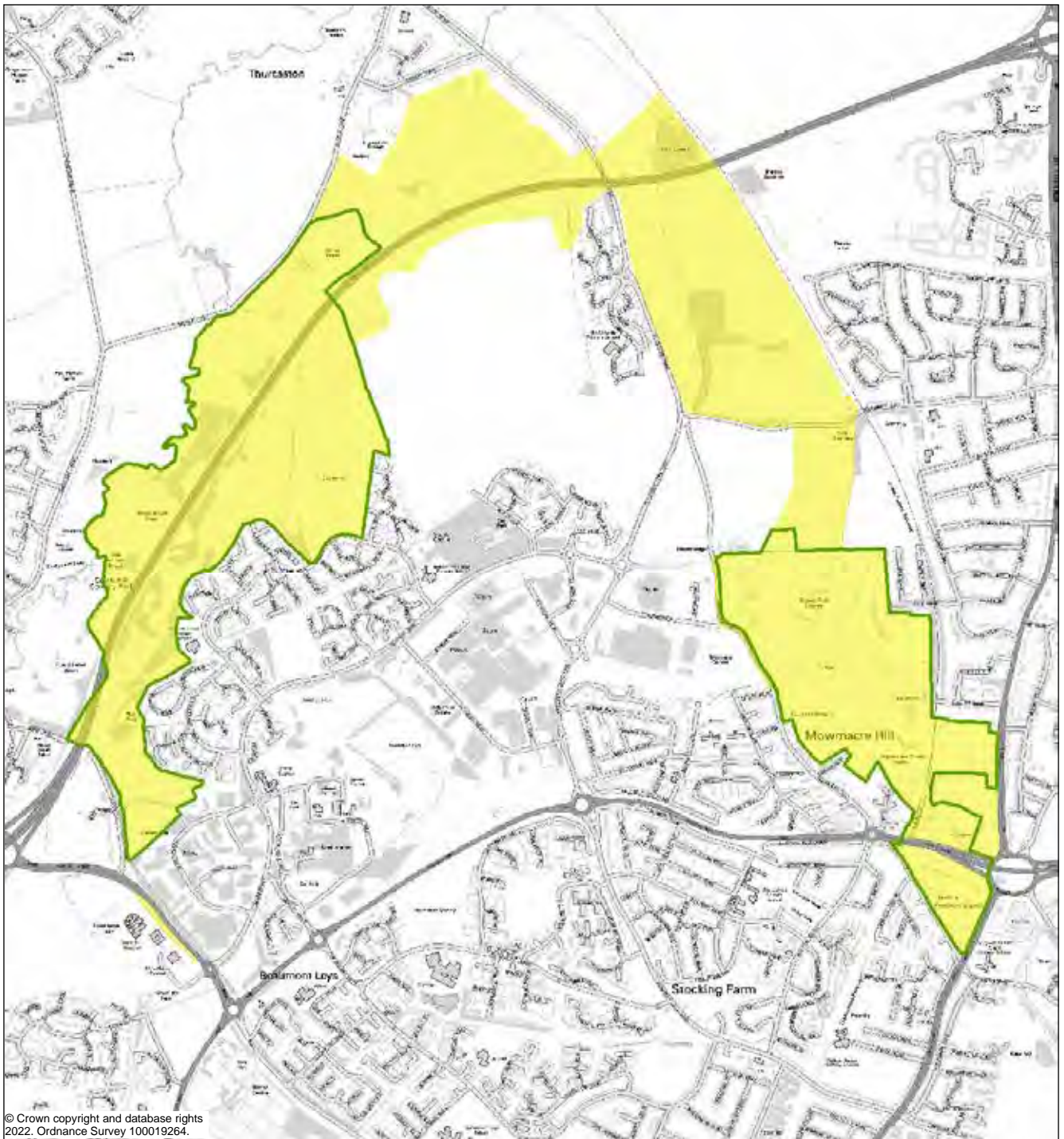
Abbey Lane - SC70





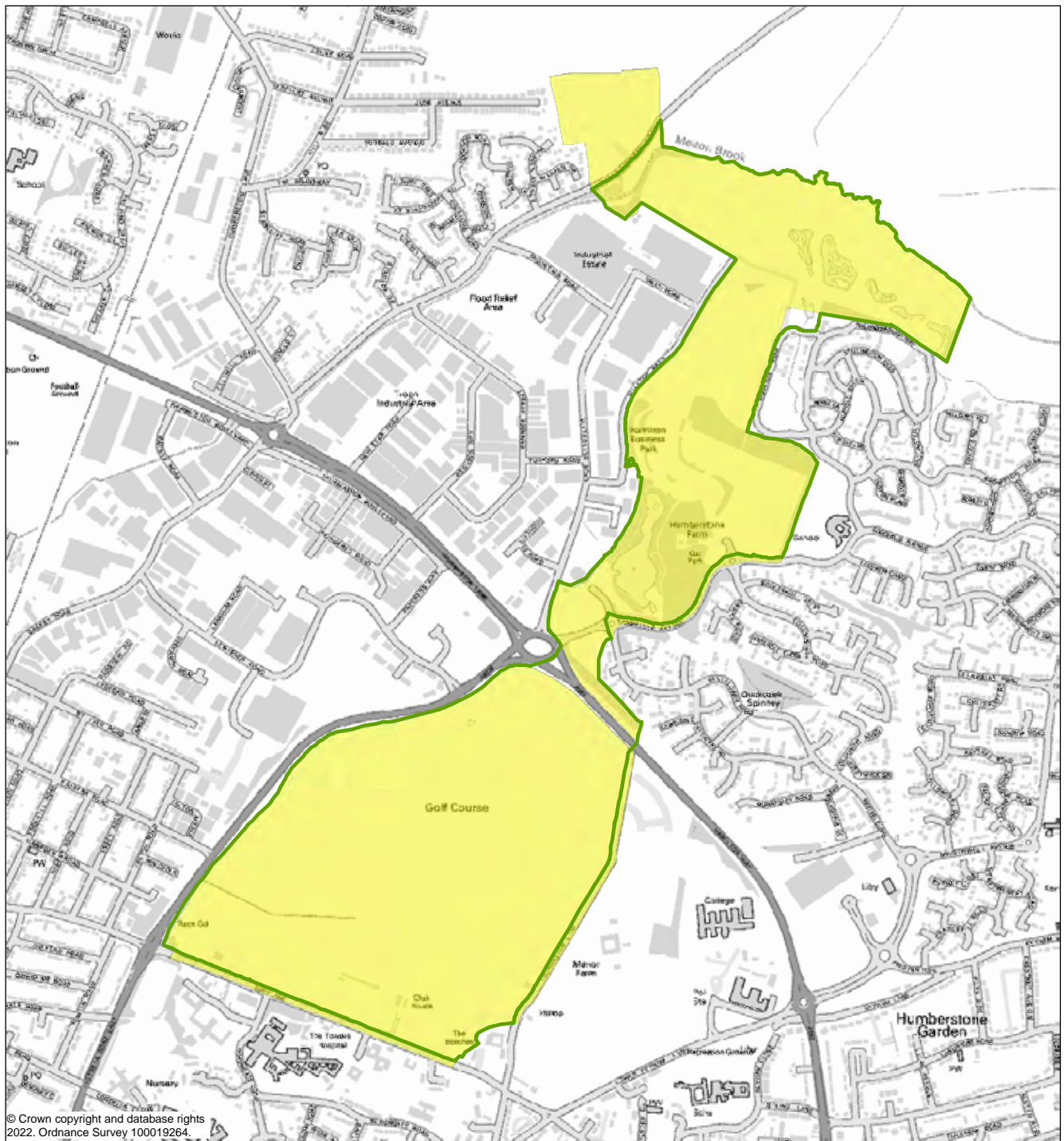
## 8. Green Wedge (GW)

### Castle Hill / Thurcaston Road Green Wedges - GW01

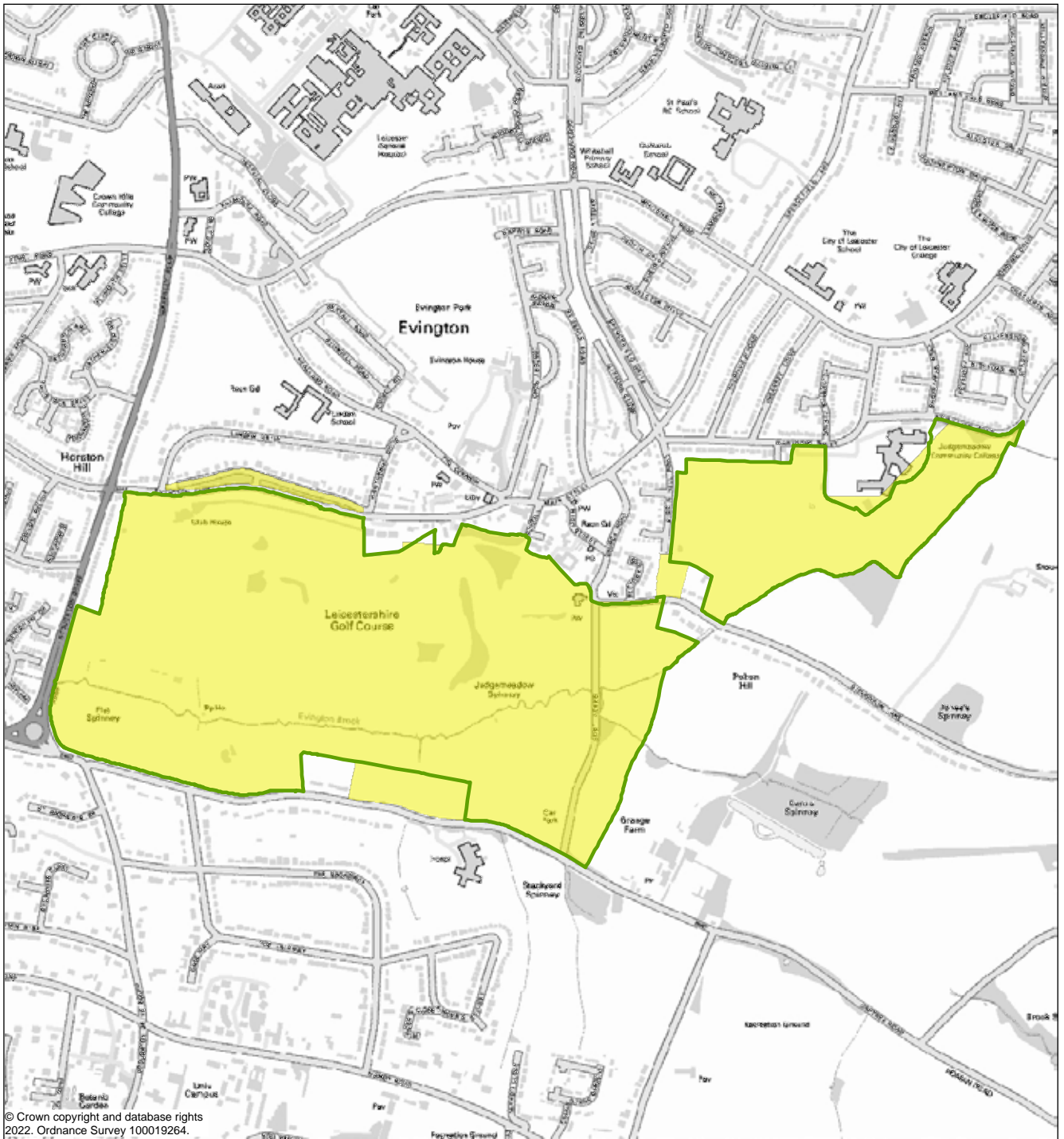




# Hamilton Green Wedge - GW02

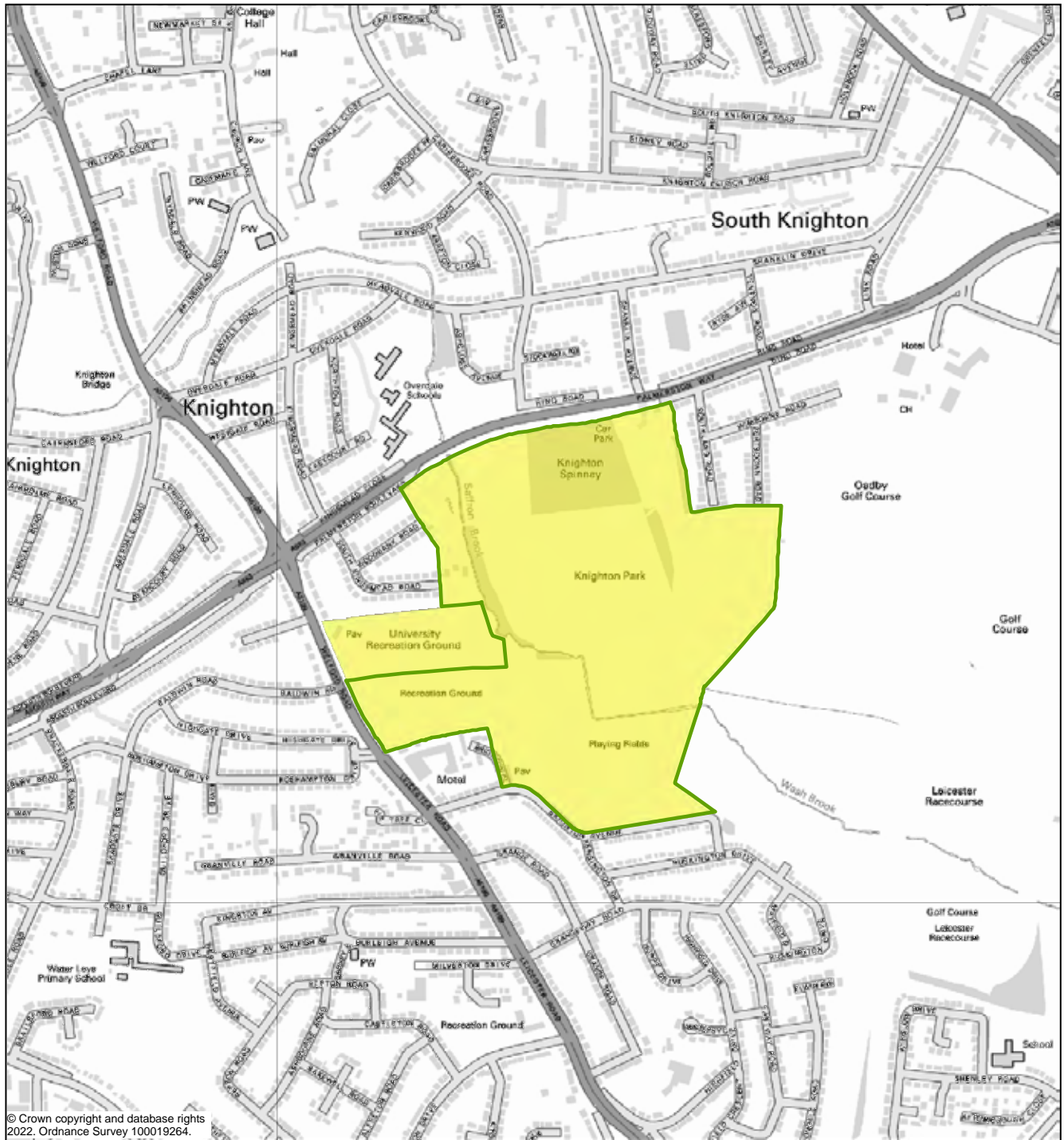


Evington Green Wedge - GW03

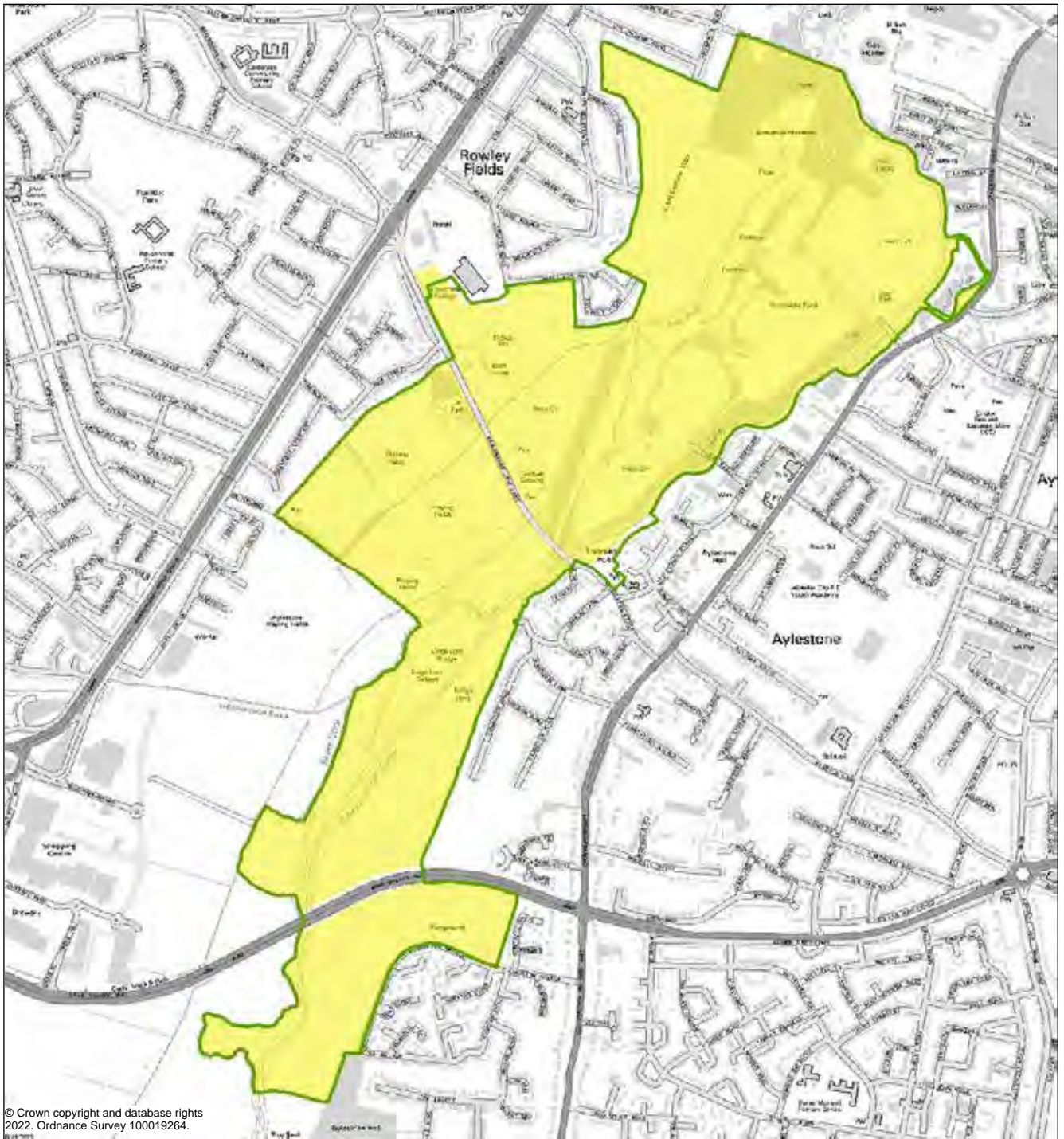




# Knighton Green Wedge - GW04



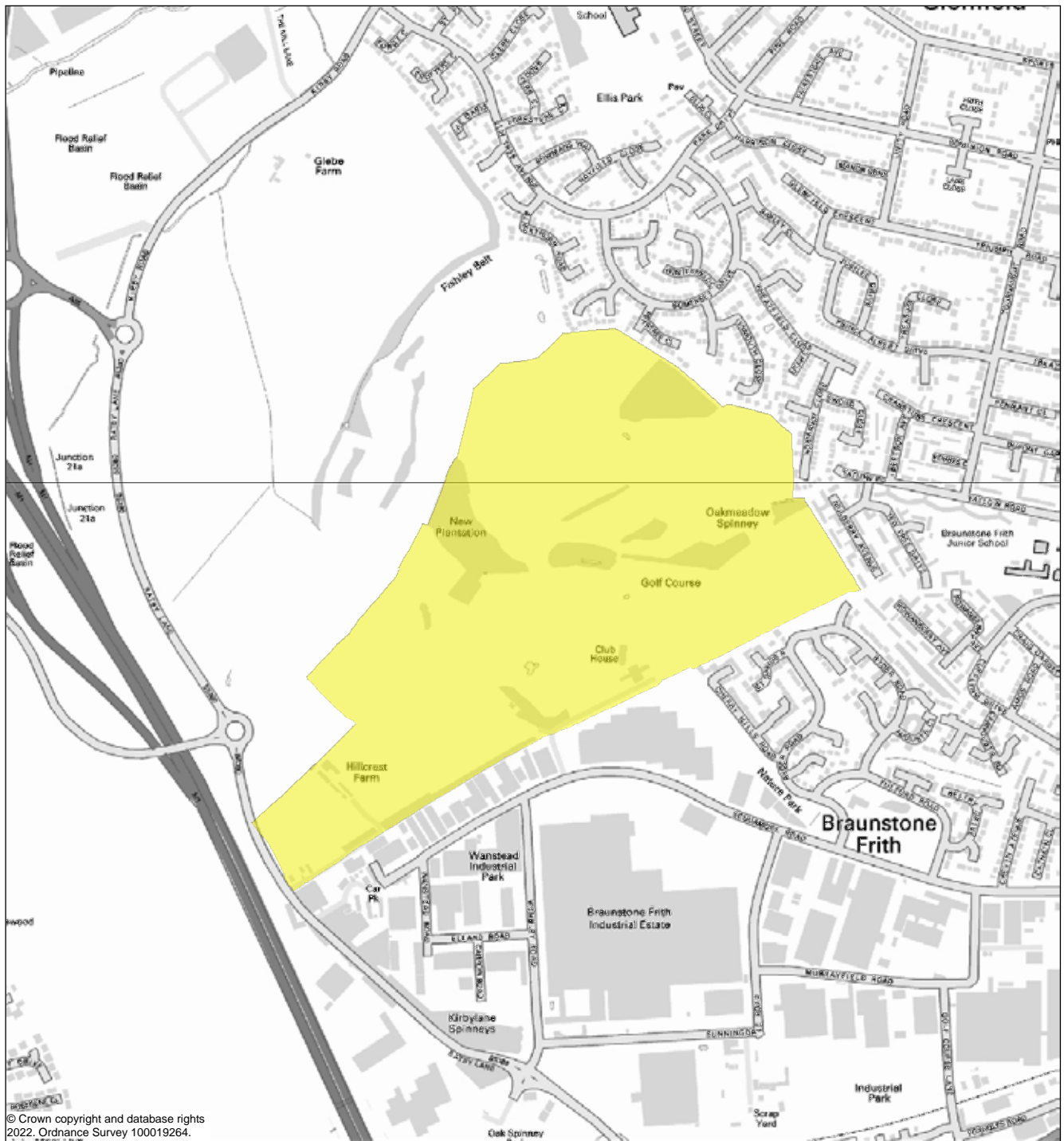
Aylestone Meadows Green Wedge - GW05



© Crown copyright and database rights  
2022. Ordnance Survey 100019264.



# Western Park Golf Course Green Wedge - GW06



© Crown copyright and database rights  
2022. Ordnance Survey 100019264.

Anstey Lane Green Wedge - GW07



© Crown copyright and database rights 2022. Ordnance Survey 100019264.





## 9. Open Space (OS)

### Land off Glebelands Road - OS01.1



### Land off Astill Lodge Road OS01.2





Land off Sheene Road - OS01.3



Land off Heacham Drive - OS01.4



Land off Greencoat Road - OS01.5

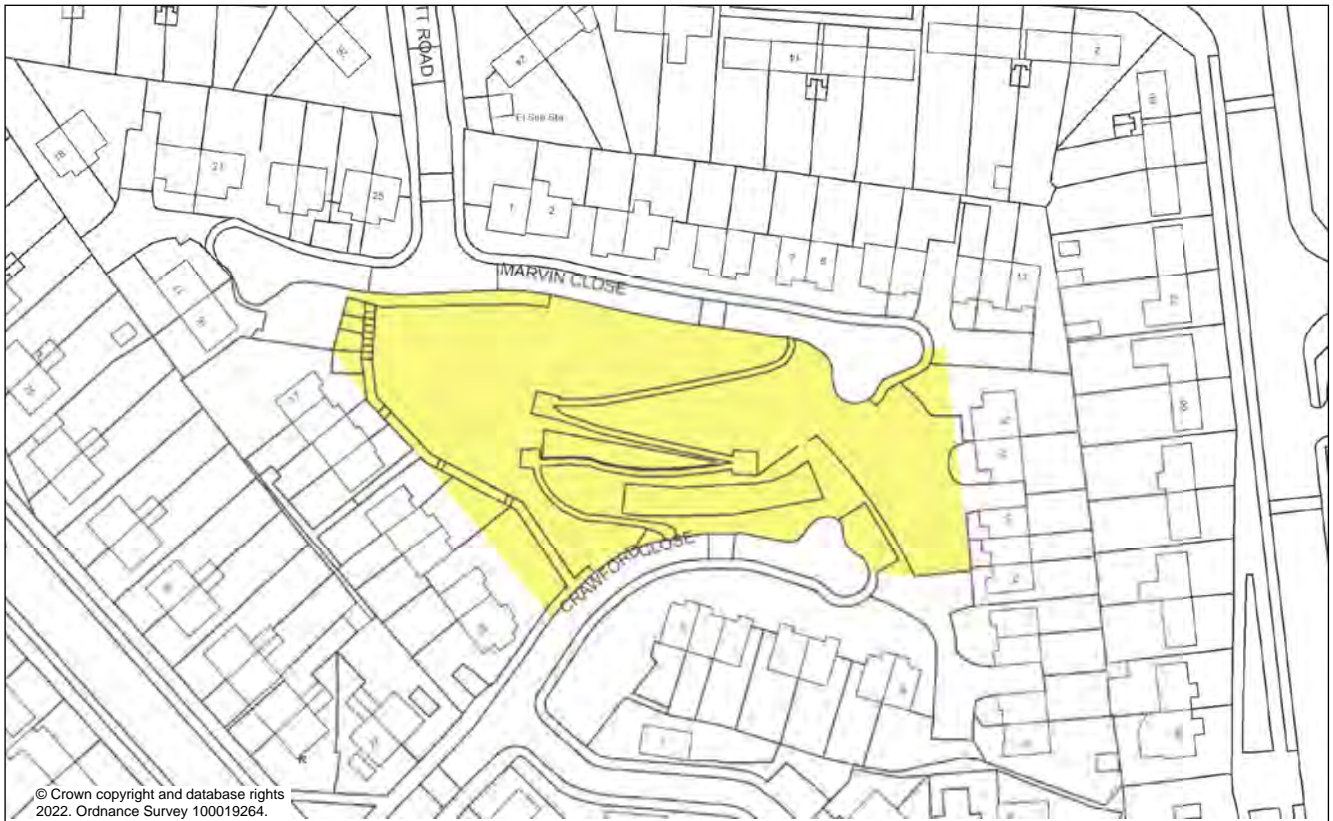


Ryder Road Recreation Ground - OS01.6





Land at Crawford Close - OS01.7



Land off Blackbird Road - OS01.8





Land at Loughborough Road and Holden Street - OS01.9



Land at Melbourne Street - OS01.10





Uppingham Road Garden and land at Overton Road - OS01.11



Land adjacent to Hamilton Way - OS01.12

